

Herkimer County
Honorable Sylvia M Rowan County Clerk
109 Mary Street Suite 1111
Herkimer, New York 13350-2923

ORIGINAL



60 2011 00166171

Instrument Number: 2011- 00166171

As

Recorded On: July 27, 2011

Easement

Parties: UNITED STATES OF AMERICA

To

PEOPLE OF THE STATE OF NEW YORK

Billable Pages: 11

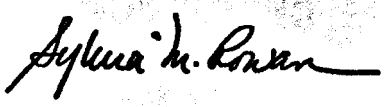
Recorded By: UNITED STATES MARSHAL SERVICE

Num Of Pages: 12

Comment:

**** Examined and Charged as Follows: ****

Easement	95.00	Coversheet	5.00	TP584 Affidavit	5.00
Recording Charge:	105.00				
		Consideration			
	Amount	Amount	RS#/CS#		
Tax-Transfer	0.00	0.00	RS 1820	Basic	0.00
DANUBE T/O				Local	0.00
				Additional	0.00
				Special Additional	0.00
				Transfer	0.00
Tax Charge:	0.00				

STATE OF NEW YORK, COUNTY OF HERKIMER SS:
I, Sylvia M. Rowan, Clerk of the County of Herkimer of the County Court of said County and of the Supreme Court, both being Courts of Record having a common seal.
DO HEREBY CERTIFY that I have compared this copy with the original filed, recorded, or entered in this office and that the same is a correct transcript thereof and of the whole of said original.
IN WITNESS WHEREOF, I have hereunto set my hand and affixed the seal of said County and Courts on
Date 7-27-2011

Facsimile signature used pursuant to Sec. 903 County Law
Herkimer County Clerk

**** THIS PAGE IS PART OF THE INSTRUMENT ****


I hereby certify that the within and foregoing was recorded in the Clerk's Office For: Herkimer County, NY

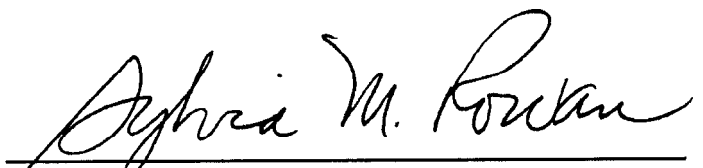
File Information:

Document Number: 2011- 00166171
Receipt Number: 163822
Recorded Date/Time: July 27, 2011 12:57:24P
Book-Vol/Pg: Bk-R VI-1405 Pg-277
Cashier / Station: M Murphy / Cashier Station 3

Record and Return To:

UNITED STATES MARSHAL SERVICE
100 SOUTH CLINTON STREET
SYRACUSE NY 13261




Sylvia M Rowan Herkimer County Clerk

**ENVIRONMENTAL EASEMENT GRANTED PURSUANT TO ARTICLE 71, TITLE 36
OF THE NEW YORK STATE ENVIRONMENTAL CONSERVATION LAW**

THIS INDENTURE made this 1ST day of July, 2011, between Owner(s) The United States of America, having an office at James M Hanley Federal Building & Courthouse, 100 South Clinton Street-PO Box 7260, Syracuse, NY 13261, Town of Danube, County of Herkimer, New York (the "Grantor"), and The People of the State of New York (the "Grantee."), acting through their Commissioner of the Department of Environmental Conservation (the "Commissioner", or "NYSDEC" or "Department" as the context requires) with its headquarters located at 625 Broadway, Albany, New York 12233.

WHEREAS, the Legislature of the State of New York has declared that it is in the public interest to encourage the remediation of abandoned and likely contaminated properties ("sites") that threaten the health and vitality of the communities they burden while at the same time ensuring the protection of public health and the environment; and

WHEREAS, the Legislature of the State of New York has declared that it is in the public interest to establish within the Department a statutory environmental remediation program that includes the use of Environmental Easements as an enforceable means of ensuring the performance of operation, maintenance, and/or monitoring requirements and the restriction of future uses of the land, when an environmental remediation project leaves residual contamination at levels that have been determined to be safe for a specific use, but not all uses, or which includes engineered structures that must be maintained or protected against damage to perform properly and be effective, or which requires groundwater use or soil management restrictions; and

WHEREAS, the Legislature of the State of New York has declared that Environmental Easement shall mean an interest in real property, created under and subject to the provisions of Article 71, Title 36 of the New York State Environmental Conservation Law ("ECL") which contains a use restriction and/or a prohibition on the use of land in a manner inconsistent with engineering controls which are intended to ensure the long term effectiveness of a site remedial program or eliminate potential exposure pathways to hazardous waste or petroleum; and

WHEREAS, Grantor, is the owner of real property located at the Johnny Cake Road, Mohawk, NY 13407 in the Town of Danube, County of Herkimer and State of New York, known and designated on the tax map of the County Clerk of Herkimer as tax map parcel numbers: Section 127.002 Block 4 Lot 1, being the same as that property conveyed to Grantor by Judgment and Forfeiture and Sale of Property dated February 27, 1990 and recorded on February 4, 2009 in the Herkimer County Clerk's Office in Instrument No. 2009-00149562, and by Deed dated March 17, 1986 recorded on April 15, 1986 in Book 706 Page 520, comprising approximately 3.239 ± acres, and hereinafter more fully described in the Land Title Survey dated January 21, 2009 and revised on October 22, 2010 and again on May 17, 2011, prepared by Thew Associates PE-LS, PLLC, which will be attached to the Site Management Plan. The property description (the "Controlled Property") is set forth in and attached hereto as Schedule A; and

WHEREAS, the Department accepts this Environmental Easement in order to ensure the protection of human health and the environment and to achieve the requirements for remediation established for the Controlled Property until such time as this Environmental Easement is extinguished pursuant to ECL Article 71, Title 36; and

NOW THEREFORE, in consideration of the mutual covenants contained herein and the terms and conditions of Order Number: None, Grantor conveys to Grantee a permanent Environmental Easement pursuant to ECL Article 71, Title 36 in, on, over, under, and upon the Controlled Property as more fully described herein ("Environmental Easement")

1. Purposes. Grantor and Grantee acknowledge that the Purposes of this Environmental Easement are: to convey to Grantee real property rights and interests that will run with the land in perpetuity in order to provide an effective and enforceable means of encouraging the reuse and redevelopment of this Controlled Property at a level that has been determined to be safe for a specific use while ensuring the performance of operation, maintenance, and/or monitoring requirements; and to ensure the restriction of future uses of the land that are inconsistent with the above-stated purpose.

2. Institutional and Engineering Controls. The controls and requirements listed in the Department approved Site Management Plan ("SMP") including any and all Department approved amendments to the SMP are incorporated into and made part of this Environmental Easement. These controls and requirements apply to the use of the Controlled Property, run with the land, are binding on the Grantor and the Grantor's successors and assigns, and are enforceable in law or equity against any owner of the Controlled Property, any lessees and any person using the Controlled Property.

A. (1) The Controlled Property may be used for:

**Restricted Residential as described in 6 NYCRR Part 375-1.8(g)(2)(ii),
Commercial as described in 6 NYCRR Part 375-1.8(g)(2)(iii) and Industrial
as described in 6 NYCRR Part 375-1.8(g)(2)(iv)**

(2) All Engineering Controls must be operated and maintained as specified in the Site Management Plan (SMP);

(3) All Engineering Controls must be inspected at a frequency and in a manner defined in the SMP.

(4) Groundwater and other environmental or public health monitoring must be performed as defined in the SMP;

(5) Data and information pertinent to Site Management of the Controlled Property must be reported at the frequency and in a manner defined in the SMP;

(6) All future activities on the property that will disturb remaining contaminated material must be conducted in accordance with the SMP;

(7) Monitoring to assess the performance and effectiveness of the remedy must be performed as defined in the SMP.

(8) Operation, maintenance, monitoring, inspection, and reporting of any mechanical or physical components of the remedy shall be performed as defined in the SMP.

(9) Access to the site must be provided to agents, employees or other representatives of the State of New York with reasonable prior notice to the property owner to assure compliance with the restrictions identified by this Environmental Easement.

B. The Controlled Property shall not be used for raising livestock or producing animal products for human consumption, and the above-stated engineering controls may not be discontinued without an amendment or extinguishment of this Environmental Easement.

C. The SMP describes obligations that the Grantor assumes on behalf of Grantor, its successors and assigns. The Grantor's assumption of the obligations contained in the SMP which may include sampling, monitoring, and/or operating a treatment system, and providing certified reports to the NYSDEC, is and remains a fundamental element of the Department's determination that the Controlled Property is safe for a specific use, but not all uses. The SMP may be modified in accordance with the Department's statutory and regulatory authority. The Grantor and all successors and assigns, assume the burden of complying with the SMP and obtaining an up-to-date version of the SMP from:

Regional Remediation Engineer
NYSDEC – Region 6
Division of Environmental Remediation
317 Washington Street
Watertown, NY 13601-3787,
Phone: (315) 785-2238

or

Site Control Section
Division of Environmental Remediation
NYSDEC
625 Broadway
Albany, New York 12233
Phone: (518) 402-9553

D. Grantor must provide all persons who acquire any interest in the Controlled Property a true and complete copy of the SMP that the Department approves for the Controlled Property and all Department-approved amendments to that SMP.

E. Grantor covenants and agrees that until such time as the Environmental Easement is extinguished in accordance with the requirements of ECL Article 71, Title 36 of the ECL, the property deed and all subsequent instruments of conveyance relating to the Controlled Property shall state in at least fifteen-point bold-faced type:

This property is subject to an Environmental Easement held by the New York State Department of Environmental Conservation pursuant to Title 36 of Article 71 of the Environmental Conservation Law.

F. Grantor covenants and agrees that this Environmental Easement shall be incorporated in full or by reference in any leases, licenses, or other instruments granting a right to use the Controlled Property.

G. Grantor covenants and agrees that it shall annually, or such time as NYSDEC may allow, submit to NYSDEC a written statement by an expert the NYSDEC may find acceptable certifying under penalty of perjury, in such form and manner as the Department may require, that:

(1) the inspection of the site to confirm the effectiveness of the institutional and engineering controls required by the remedial program was performed under the direction of the individual set forth at 6 NYCRR Part 375-1.8(h)(3).

(2) the institutional controls and/or engineering controls employed at such site:
(i) are in-place;
(ii) are unchanged from the previous certification, or that any identified changes to the controls employed were approved by the NYSDEC and that all controls are in the Department-approved format; and

(iii) that nothing has occurred that would impair the ability of such control to protect the public health and environment;

(3) the owner will continue to allow access to such real property to evaluate the continued maintenance of such controls;

(4) nothing has occurred that would constitute a violation or failure to comply with any site management plan for such controls;

(5) the report and all attachments were prepared under the direction of, and reviewed by, the party making the certification;

(6) to the best of his/her knowledge and belief, the work and conclusions described in this certification are in accordance with the requirements of the site remedial program, and generally accepted engineering practices; and

(7) the information presented is accurate and complete.

3. Right to Enter and Inspect. Grantee, its agents, employees, or other representatives of the State may enter and inspect the Controlled Property in a reasonable manner and at reasonable times to assure compliance with the above-stated restrictions.

4. Reserved Grantor's Rights. Grantor reserves for itself, its assigns, representatives, and successors in interest with respect to the Property, all rights as fee owner of the Property, including:

A. Use of the Controlled Property for all purposes not inconsistent with, or limited by the terms of this Environmental Easement;

B. The right to give, sell, assign, or otherwise transfer part or all of the underlying fee interest to the Controlled Property, subject and subordinate to this Environmental Easement;

5. Enforcement

A. This Environmental Easement is enforceable in law or equity in perpetuity by Grantor, Grantee, or any affected local government, as defined in ECL Section 71-3603, against the owner of the Property, any lessees, and any person using the land. Enforcement shall not be defeated because of any subsequent adverse possession, laches, estoppel, or waiver. It is not a

defense in any action to enforce this Environmental Easement that: it is not appurtenant to an interest in real property; it is not of a character that has been recognized traditionally at common law; it imposes a negative burden; it imposes affirmative obligations upon the owner of any interest in the burdened property; the benefit does not touch or concern real property; there is no privity of estate or of contract; or it imposes an unreasonable restraint on alienation.

B. If any person violates this Environmental Easement, the Grantee may revoke the Certificate of Completion with respect to the Controlled Property.

C. Grantee shall notify Grantor of a breach or suspected breach of any of the terms of this Environmental Easement. Such notice shall set forth how Grantor can cure such breach or suspected breach and give Grantor a reasonable amount of time from the date of receipt of notice in which to cure. At the expiration of such period of time to cure, or any extensions granted by Grantee, the Grantee shall notify Grantor of any failure to adequately cure the breach or suspected breach, and Grantee may take any other appropriate action reasonably necessary to remedy any breach of this Environmental Easement, including the commencement of any proceedings in accordance with applicable law.

D. The failure of Grantee to enforce any of the terms contained herein shall not be deemed a waiver of any such term nor bar any enforcement rights.

6. Notice. Whenever notice to the Grantee (other than the annual certification) or approval from the Grantee is required, the Party providing such notice or seeking such approval shall identify the Controlled Property by referencing the following information:

County, NYSDEC Site Number, NYSDEC Brownfield Cleanup Agreement, State Assistance Contract or Order Number, and the County tax map number or the Liber and Page or computerized system identification number.

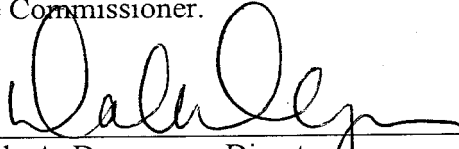
Parties shall address correspondence to: Site Number: 6-22-016
Office of General Counsel
NYSDEC
625 Broadway
Albany New York 12233-5500

With a copy to: Site Control Section
Division of Environmental Remediation
NYSDEC
625 Broadway
Albany, NY 12233

All notices and correspondence shall be delivered by hand, by registered mail or by Certified mail and return receipt requested. The Parties may provide for other means of receiving and communicating notices and responses to requests for approval.

7. Recordation. Grantor shall record this instrument, within thirty (30) days of execution of this instrument by the Commissioner or her/his authorized representative in the office of the recording officer for the county or counties where the Property is situated in the manner prescribed by Article 9 of the Real Property Law.


THIS ENVIRONMENTAL EASEMENT IS HEREBY ACCEPTED BY THE PEOPLE OF THE STATE OF NEW YORK, Acting By and Through the Department of Environmental Conservation as Designee of the Commissioner.

By: 
Dale A. Desnoyers, Director
Division of Environmental Remediation

Grantee's Acknowledgment

STATE OF NEW YORK)
COUNTY OF Albany) ss:

On the 1st day of July, in the year 2014, before me, the undersigned, personally appeared Dale Desnoyers personally known to me or proved to me on the basis of satisfactory evidence to be the individual(s) whose name is (are) subscribed to the within instrument and acknowledged to me that he/she/ executed the same in his/her/ capacity as Designee of the Commissioner of the State of New York Department of Environmental Conservation, and that by his/her/ signature on the instrument, the individual, or the person upon behalf of which the individual acted, executed the instrument.


Notary Public - State of New York

David J. Chiusano
Notary Public, State of New York
No. 01CH5032146
Qualified in Schenectady County
Commission Expires August 22, 2014

SCHEDULE "A"
ENVIRONMENTAL EASEMENT
PROPERTY DESCRIPTION

Johnny Cake Road Site No. 6-22-016
Town of Danube, County of Herkimer, State of New York
Tax Map Number: 127.002 – 4 – 1

All that tract or parcel of land situate in the Town of Danube, County of Herkimer, State of New York, and being more precisely described as follows:

Statements:

1. All set monuments are 5/8 –inch by 30-inch reinforcement rod, extending 0.5 feet above grade with a 1/4 –inch diameter red plastic cap, marked "J. Thew, L.S. No. 050226" (herein after referred to as a 5/8-inch rebar).
2. The parcel of land described herein is intended to a portion of the same premises conveyed by Burton J. and Darleen D. Boepple to B & V Village Farms, Inc. by deed dated March 17, 1986 and recorded in the Herkimer County Clerk's Office on April 15, 1986 in Liber 706 of Deeds at Page 520.
3. Reference to an adjoining landowner does not necessarily imply senior title. The adjoining landowners are cited for reference only, unless otherwise noted.

Beginning at a point in the centerline of Johnnycake Road (49.5-foot width), said point being on the easterly line of Subdivision Lot No. 1 as shown on map entitled "Survey & Map of Johnny Cake Ridge" dated June 1, 1990, prepared by Santo Associates, and recorded in the Herkimer County Clerk's Office on January 29, 1991 as Map No. JJ14A34, said point also being at the southwesterly corner of a parcel of land conveyed by Grace E. Nelson to Jacqueline N. and Ronald R. Williams by deed dated November 2, 1972 and recorded in the Herkimer County Clerk's Office on November 3, 1972 in Liber 624 of Deeds at Page 554, said point having New York State plane coordinates (NAD83 – East Zone) of 1,506,466.8 feet North and 396,721.9 feet East;

thence South 71 degrees 26 minutes 29 seconds West, along the centerline of Johnnycake Road a distance of 58.49 feet to the northwesterly corner of a parcel of land conveyed by Harry J. and Agnes Kollmer to John and Joan Leonard by deed dated August 24, 2001 and recorded in the Herkimer County Clerk's Office on August 27, 2001 in Liber 897 at Page 246;

Thence along the westerly line of John and Joan Leonard, the following courses and distances:

South 01 degrees 59 minutes 42 seconds East a distance of 25.82 feet to a 5/8-inch rebar set on the southerly right-of-way of Johnnycake Road;

continuing South 01 degrees 59 minutes 42 seconds East a distance of 190.00 feet to set 5/8-inch rebar;

thence through the reputed property of The United States Marshals (no recorded documentation found), the following courses and distances:

North 90 degrees 00 minutes 00 seconds West a distance of 250.00 feet to a set 5/8–inch rebar;

North 00 degrees 00 minutes 00 seconds East a distance of 130.68 feet a 5/8-inch rebar set on the southerly right-of-way of Johnnycake Road;

continuing North 00 degrees 00 minutes 00 seconds East a distance of 25.05 feet to a point in the centerline of Johnnycake Road;

South 81 degrees 09 minutes 57 seconds West, along the centerline of Johnnycake Road, a distance of 68.44 feet to a point;

North 00 degrees 00 minutes 00 seconds East a distance of 25.05 feet to a 5/8-inch rebar set on the northerly right-of-way of Johnnycake Road;

continuing North 00 degrees 00 minutes 00 seconds East a distance of 286.30 feet to a set 5/8-inch rebar;

South 90 degrees 00 minutes 00 seconds East a distance of 330.00 feet to a 5/8-inch rebar set on the easterly line of Subdivision Lot No. 1, said rebar also being on the westerly line of Jacqueline N. and Ronald R. Williams;

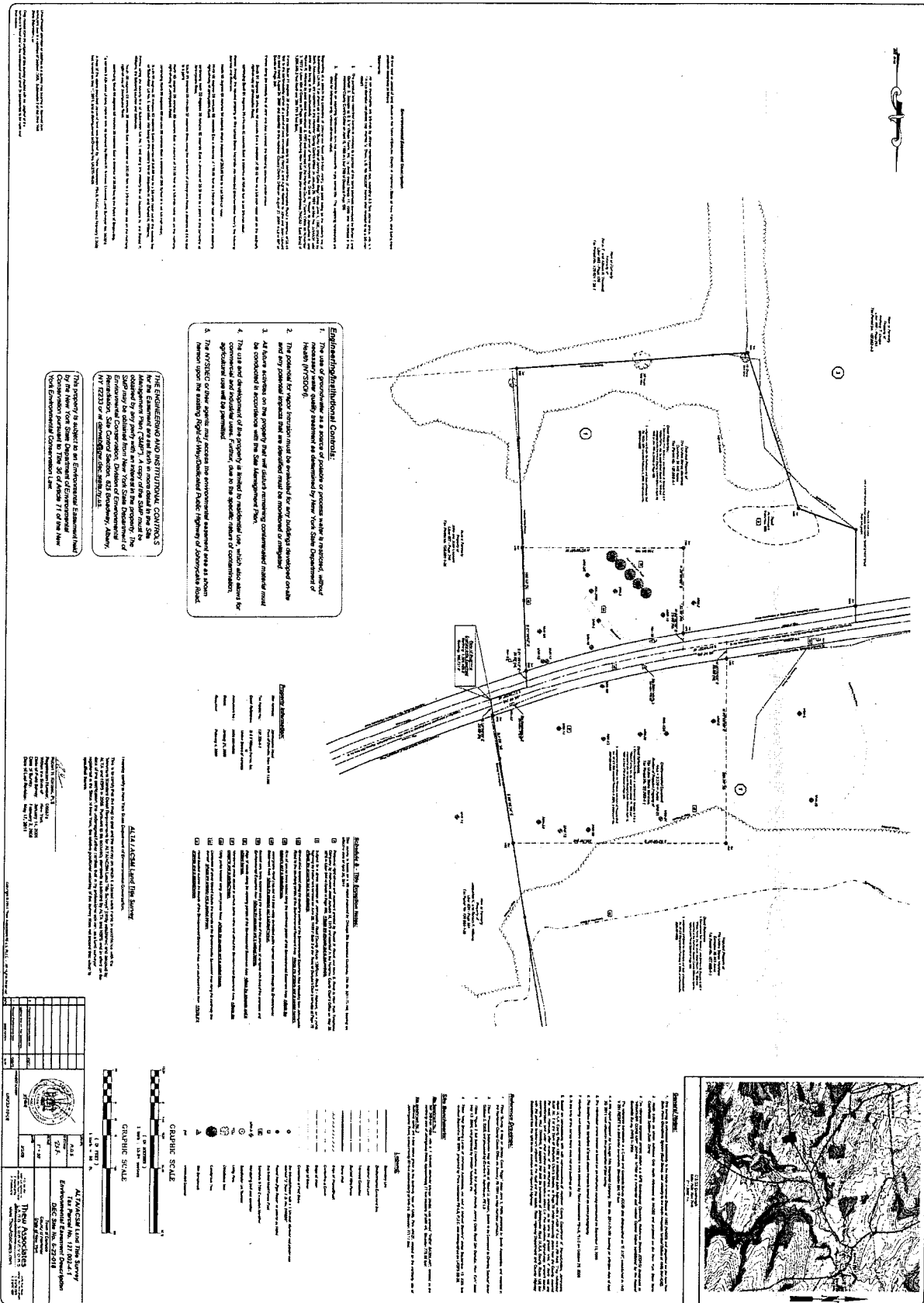
thence along the easterly line of Subdivision Lot No. 1 and along the westerly line of Jacqueline N. and Ronald R. Williams, the following courses and distances:

South 09 degrees 05 minutes 28 seconds East a distance of 200.00 feet to a 5/8- inch rebar set on the northerly right-of-way of Johnnycake Road;

continuing South 09 degrees 05 minutes 28 seconds East a distance of 25.09 feet to the **Point of Beginning**.

To contain 3.239 acres of land, more or less, as surveyed by Robert H. Korosec, Licensed Land Surveyor No. 050578.

SURVEY




Environmental/Institutional Controls:

- The use of groundwater as a source of potable or process water is restricted, without Health (NYSDOH).
- The potential for water infiltration must be published by any building developed on-site and any potential impact that is identified must be monitored or mitigated.
- All future activities on the property that would require groundwater analysis must be conducted in accordance with the State Management Plan.
- The use and development of the property is limited by underlying law which also allows for agricultural uses and is permitted.
- The NYSDEC or other agency may assess the environmental status of a stream adjacent to the property and may require the property owner to implement measures to protect the stream.

THE ENGINEERING AND INSTITUTIONAL CONTROLS
 for the Easement are not to be construed as a warranty of any kind by the Engineer. The Engineer is not responsible for the accuracy of the information provided by the client. The client is responsible for the accuracy of the information provided by the client. The client is responsible for the accuracy of the information provided by the client. The client is responsible for the accuracy of the information provided by the client.

ALTA/ASMT Land Use Survey
 This survey was prepared in accordance with the requirements of the Environmental Conservation Law (ECL) and the Environmental Conservation Regulations (ECR) of the State of New York. The survey was prepared by the undersigned, a duly licensed Professional Engineer in the State of New York, and is a true and correct copy of the original survey as shown to the client. The client is responsible for the accuracy of the information provided by the client.

DATE	12/15/2011
SCALE	AS SHOWN
PROJECT	ALTA/ASMT Land Use Survey
CLIENT	THE ASSOCIATES
ENGINEER	ALTA/ASMT Land Use Survey
PROF. NO.	12121
EXPIRES	12/15/2014
STATION	12121
PROJECT	ALTA/ASMT Land Use Survey
CLIENT	THE ASSOCIATES
ENGINEER	ALTA/ASMT Land Use Survey
PROF. NO.	12121
EXPIRES	12/15/2014
STATION	12121



Legend:

- 1. Easement
- 2. Property Line
- 3. Survey Line
- 4. Boundary Line
- 5. Easement Line
- 6. Property Line
- 7. Survey Line
- 8. Boundary Line
- 9. Easement Line
- 10. Property Line
- 11. Survey Line
- 12. Boundary Line
- 13. Easement Line
- 14. Property Line
- 15. Survey Line
- 16. Boundary Line
- 17. Easement Line
- 18. Property Line
- 19. Survey Line
- 20. Boundary Line

