



International Business Machines Corporation
1 North Castle Drive
Armonk, NY 10504-1784
(914) 765-4623

Via Certified Mail – Return Receipt Requested

#7012 1640 0000 8043 9731

October 29, 2018

Town of East Fishkill, NY
330 Route 376
Hopewell Junction, NY 12533
(845) 221-9191

RECEIVED

NOV 7 - 2018

OFFICE OF GENERAL COUNSEL

Re: Notice of Environmental Easement at 47 Stone Ridge Lane

Dear Madam or Sir:

Attached please find a copy of an environmental easement granted to the New York State Department of Environmental Conservation (“Department”) on September 10, 2018, by Uwe and Carlotta Heitmann, for property at 47 Stone Ridge Lane, East Fishkill, NY, Tax Map No. 6455-02-798621-0000, DEC Site No: 314104.

This Environmental Easement restricts future use of the above-referenced property to restricted uses. Any on-site activity must be done in accordance with the Environmental Easement and the Site Management Plan which is incorporated into the Environmental Easement.

Article 71, Section 71-3607 of the New York State Environmental Conservation Law requires that:

1. Whenever the department is granted an environmental easement, it shall provide each affected local government with a copy of such easement and shall also provide a copy of any documents modifying or terminating such environmental easement.
2. Whenever an affected local government receives an application for a building permit or any other application affecting land use or development of land that is subject to an environmental easement and that may relate to or impact such easement, the affected local government shall notify the department and refer such application to the department. The department shall evaluate whether the application is consistent with the environmental easement and shall notify the affected local government of its determination

in a timely fashion, considering the time frame for the local government's review of the application. The affected local government shall not approve the application until it receives approval from the department.

An electronic version of every environmental easement that has been accepted by the Department is available to the public at: <http://www.dec.ny.gov/chemical/36045.html>. Please forward this notice to your building and/or planning departments, as applicable, to ensure your compliance with these provisions of New York State Environmental Conservation Law. If you have any questions or comments regarding this matter, please do not hesitate to contact me.

Regards,

A handwritten signature in black ink, appearing to read 'PJP', with a long horizontal stroke extending to the right.

Peter J. Putignano
Counsel, Environmental Affairs
International Business Machines Corporation

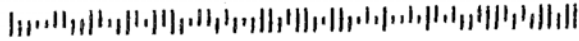
NY 100
31 OCT '92
77721



First-Class Mail
Postage & Fees Paid
USPS
Permit No. G-10

• Sender: Please print your name, address, and ZIP+4 in this box •

PETER PUTIGNANO
 IBM, RM 1B-28
 1 NORTH CASTLE DRIVE
 ARMONK, NY 10504-1784



SENDER: COMPLETE THIS SECTION

- Complete items 1, 2, and 3. Also complete item 4 if Restricted Delivery is desired.
- Print your name and address on the reverse so that we can return the card to you.
- Attach this card to the back of the mailpiece, or on the front if space permits.

1. Article Addressed to:

TOWN OF EAST FISHKILL
 330 ROUTE 376
 HOWELL JUNCTION, NY
 12533

COMPLETE THIS SECTION ON DELIVERY

A. Signature *Loofa W. Nunez* Agent
 Addressee


B. Received by (Printed Name) _____ C. Date of Delivery *10/31/92*

D. Is delivery address different from item 1? Yes
 If YES, enter delivery address below: No

3. Service Type
 Certified Mail Express Mail
 Registered Return Receipt for Merchandise
 Insured Mail C.O.D.

4. Restricted Delivery? (Extra Fee) Yes

2. Article Number *7012 1640 0000 8043 9731*
 (Transfer from service label)



Dutchess County Clerk Recording Page

Record & Return To:

Date Recorded: 9/25/2018
Time Recorded: 4:16 PM

IBM CORP - COUNSEL, REGULATORY &
ENVIRONMENTAL AFFAIRS
1 NORTH CASTLE DR
ATTN: PETER J PUTIGNANO
ARMONK, NY 10504

Document #: 02 2018 6931

Received From: BRINNIER & LARIOS PC

Grantor: HEITMANN UWE
Grantee: NYS DEPT OF ENVIROMENTAL CONSERVATION

Recorded In: Deed Tax District: East Fishkill
Instrument Type: EASE

Examined and Charged As Follows :

Recording Charge: \$110.00
Transfer Tax Amount: \$0.00
Includes Mansion Tax: \$0.00
Transfer Tax Number: 1216

Number of Pages: 13

***** Do Not Detach This Page
*** This is Not A Bill**

Red Hook Transfer Tax:

RP5217: N
TP-584: Y

County Clerk By: aco
Receipt #: 30810
Batch Record: 328

Bradford Kendall
County Clerk



0220186931

County:

Site No:

Order No:

12
714
105
110

**DECLARATION OF COVENANTS, RESTRICTIONS AND ENVIRONMENTAL
EASEMENT FOR 47 STONE RIDGE LANE**

This Declaration of Covenants, Restrictions and Environmental Easement ("DCR & EE") is made this 10th day of September, 2018, by and between Uwe and Carlotta Heitmann, having an address at 11 East Hook Cross Road, Town of East Fishkill, New York ("Grantor"), and the People of the State of New York, acting through their Commissioner of the New York State Department of Environmental Conservation ("NYSDEC") with its Central Office, located at 625 Broadway, Albany, New York 12233 ("Grantee").

WITNESSETH:

WHEREAS, Grantor is the owner of a parcel of land located in the Town of East Fishkill, County of Dutchess, State of New York, more particularly described on **Exhibit A** attached hereto and made a part hereof together with any buildings and improvements thereon and appurtenances thereto ("Property"); and

WHEREAS, the Property is part of the Shenandoah Road Groundwater Contamination Superfund Site ("Site"), the location of a former business to clean and repair computer chip racks which the U.S. Environmental Protection Agency ("EPA"), pursuant to Section 105 of the Comprehensive Environmental Response, Compensation and Liability Act ("CERCLA"), 42 U.S.C. § 9605, placed on the National Priorities List, as set forth in Appendix B of the National Oil and Hazardous Substances Pollution Contingency Plan ("NCP"), 40 C.F.R. Part 300, by publication in the Federal Register on June 14, 2001; and

WHEREAS, in a Record of Decision dated September 30, 2012 ("ROD"), EPA Region 2 selected, and NYSDEC concurred with, a response action for the Site, which provided, in part, for the following actions:

- *Restricting use of the Property, or such other real property, in any manner that EPA determines will pose an unacceptable risk to human health or to the environment due to exposure to Waste Material or interfere with or adversely affect the implementation, integrity, or protectiveness of the Remedial Action and Operation & Maintenance.*
- *In accordance with an EPA and NYSDEC-approved Institutional Controls Implementation and Assurance Plan ("ICIAP") and Operation, Maintenance and Monitoring Manual ("OM&M Manual"), copies of which must be obtained by any party with an interest in the Property (copies of the ICIAP and OM&M Manual may be obtained from NYSDEC, Division of Environmental Remediation, Site Control Section, 625 Broadway, Albany, NY 12233, or at derweb@gw.dec.state.ny.us), the restrictions shall include, but not be limited to: prohibiting construction or other activities conducted on the Property that may interfere with remedial components, including the source extraction and treatment system.*

County:

Site No:

Order No:

WHEREAS, pursuant to a judicial consent decree entered between the United States and International Business Machines Corporation (“IBM”), in *United States v. IBM*, 7:14-cv-936-KMK (the “CERCLA Consent Decree”), the construction activities associated with the remedial action have been completed at the Site by IBM and groundwater remediation and long-term monitoring activities are ongoing; and

WHEREAS, the parties hereto have agreed that Grantor shall grant to the Grantee this permanent Declaration of Covenants, Restrictions and Environmental Easement, including but not limited to providing a right of access over the Property for purposes of implementing, facilitating and monitoring the response action; and b) to impose on the Property, restrictions that will run with the land for the purpose of protecting human health and the environment; and

WHEREAS, Grantor wish to cooperate fully with the Grantee in the implementation of all response actions at the Site.

NOW, THEREFORE:

1. **Grant:** Grantor, on behalf of itself, its successors and assigns, for ten dollars and other good and valuable consideration, receipt whereof is hereby acknowledged, does hereby give, grant, covenant and declare in favor of the Grantee that the Site shall be subject to this DCR & EE and Grantor does further give, grant and convey to the Grantee, EPA and IBM the perpetual right to enforce said restrictions, covenants, right of access and Environmental Easement, all of which shall be of the nature and character, and for the purposes hereinafter set forth, with respect to the Property. Grantor does further give, grant and convey to EPA, and IBM, as third-party beneficiaries, the perpetual right to access the property for purposes of implementing, facilitating and monitoring any ongoing response action on the Property, in addition to the enforcement rights granted to the third-party beneficiaries in paragraph 11 below.
2. **Purpose:** It is the purpose of this instrument to convey to the Grantee real property rights, which will run with the land, facilitate the remediation of past environmental contamination and to impose use restrictions and covenants to protect human health and the environment by reducing the risk of exposure to contaminants.
3. **Restrictions:** The following restrictions apply to the use of the Property, run with the land and are binding on the Grantor and its successors in title and assigns:
 - No wells may be drilled; provided that Grantee, EPA and IBM shall have the right to drill wells in connection with removal or remedial actions required by Grantee or EPA.
 - No penetration or excavation of soil is permitted on the Property extending 25 feet in all directions from features that are associated with the Source Extraction and Treatment System, as such System is shown on Exhibit B; provided that Grantee, EPA and IBM shall have the right to penetrate or excavate soils in connection with removal or remedial actions required by Grantee or EPA.

County:

Site No:

Order No:

-
- Notification to the Grantee, with copy to EPA and IBM, prior to the construction of any permanent structure for human occupancy, such as a dwelling, on the Property.
4. Modification or termination of restrictions, covenants and easement: The restrictions and easement specified in the preceding paragraph of this instrument may only be modified or terminated, in whole or in part, in writing, by the Grantee, provided, however, that any modification or termination of said restrictions shall not adversely affect the remedy selected by EPA and NYSDEC for the Site. If requested by the Grantor, such writing will be executed by Grantee in recordable form. Any request by Grantor for a modification or termination of this instrument shall be made in writing by Grantor to NYSDEC and to EPA in accordance with paragraph 15 of this instrument.
 5. Right of access: Grantors hereby convey to Grantee, to EPA and to IBM, including its contractors and representatives, a right of access to the Property at all reasonable times for the following purposes, which shall run with the land and be binding on Grantor, their successors and /or assigns, and on any tenants or any other parties having an interest in and/or rights to the Property:
 - a) Implementing the response actions in the ROD;
 - b) Verifying any data or information relating to the Site;
 - c) Verifying that no action is being taken on the Property in violation of the terms of this instrument or of any federal or state environmental laws or regulations;
 - d) Conducting investigations under CERCLA or the New York Environmental Conservation Law ("ECL") relating to contamination on or near the Site, including, without limitation, sampling of air, water, sediments, soils; and
 - e) Implementing additional or new response actions under CERCLA or ECL.
 6. Reserved rights of Grantor: Grantor hereby reserves unto itself, its successors, and assigns, all rights and privileges in and to the use of the Property which are not incompatible with the restrictions, rights, covenants and easements granted herein.
 7. Federal authority: Nothing in this document shall limit or otherwise affect EPA's rights of entry and access or EPA's authority to take response actions under CERCLA, the NCP, or other federal law.
 8. State authority: Nothing herein shall constitute a waiver of any rights the State may have pursuant to the Environmental Conservation Law, regulations and/or relevant provisions of statutory or common law.
 9. No public access and use: No right of access or use by the general public to any portion of the Property is conveyed by this instrument.

County:

Site No:

Order No:

10. Public notice: Grantor, on behalf of itself, its successors and assigns, agrees to include in each instrument conveying any interest in any portion of the Property, including but not limited to deeds, leases and mortgages, a notice which is in substantially the following form:

NOTICE: THE INTEREST CONVEYED HEREBY IS SUBJECT TO A DECLARATION OF COVENANTS, RESTRICTIONS AND ENVIRONMENTAL EASEMENT, DATED _____, 20__, RECORDED IN THE DUTCHESS COUNTY CLERK'S OFFICE ON _____, 20__, IN BOOK _____, PAGE _____, IN FAVOR OF, AND ENFORCEABLE BY, THE PEOPLE OF THE STATE OF NEW YORK AND BY THE UNITED STATES OF AMERICA AND IBM AS THIRD-PARTY BENEFICIARIES.

Within 30 days of the date any such instrument of conveyance is executed, Grantor agrees to provide Grantee, EPA and IBM with a certified true copy of said instrument and, if it has been recorded in the public land records, its recording reference.

11. Enforcement: The Grantee, EPA, and IBM shall be entitled to enforce the terms of this instrument by resort to specific performance. All remedies available hereunder shall be in addition to any and all other remedies available to Grantee or EPA at law or in equity, including CERCLA and the ECL. Any forbearance, delay or omission to exercise Grantee's, EPA's or IBM's rights under this instrument in the event of a breach of any term of this instrument shall not be deemed to be a waiver by the Grantee, EPA or IBM of such term or of any of the rights of the Grantee, EPA or IBM under this instrument. IBM's third-party beneficiary right to enforcement shall be exercised solely at the direction of EPA and pursuant to the provisions of the CERCLA Consent Decree.
12. Damages: Grantee shall also be entitled to recover damages for breach of any covenant or violation of the terms of this instrument including any impairment to the remedial action that increases the cost of the selected response action for the Site as a result of such breach or violation.
13. Waiver of certain defenses: Grantor hereby waives any defense of laches, estoppel, or prescription.
14. Covenants: Grantor hereby covenants that the Grantor is lawfully seized in fee simple of the Property, that the Grantor has a good and lawful right and power to sell and convey it or any interest therein and that the Property is free and clear of encumbrances.
15. Notices: Any notice, demand, request, consent, approval, or communication under this instrument that either party desires or is required to give to the other shall be in writing and shall either be served personally or sent by first class mail, postage prepaid, addressed as follows:

County:

Site No:

Order No:

To Grantor:

Uwe and Carlotta Heitmann
47 Stone Ridge Lane
Hopewell Junction, New York 12533

To Grantee:

Office of General Counsel
NYS Department of Environmental Conservation
625 Broadway
Albany, New York 12233-5500

NYS Department of Environmental Conservation
Division of Environmental Remediation
Site Control
625 Broadway
Albany, New York 12233

A copy of each such communication shall also be sent to EPA and IBM in the same manner as to Grantor or Grantee, and addressed to the following addresses:

Chief, Eastern New York Remediation Section
New York Remediation Branch
Emergency and Remedial Response Division
U.S. Environmental Protection Agency, Region 2
Attn: Shenandoah Road Groundwater Contamination Superfund Site Remedial Project Manager
290 Broadway, 20th Floor
New York, New York 10007-1866

Chief, New York Caribbean Superfund Branch
Office of Regional Counsel
U.S. Environmental Protection Agency, Region 2
Attn: Shenandoah Road Groundwater Contamination Superfund Site Attorney
290 Broadway, 17th Floor
New York, New York 10007-1866

International Business Machines Corporation
Dean W. Chartrand, Project Coordinator
8976 Wellington Road
Manassas, Virginia 20109

International Business Machines Corporation
Linda N. Daubert, Alternate Project Coordinator
8976 Wellington Road
Manassas, Virginia 20109

International Business Machines Corporation
IBM Environmental Counsel
1 North Castle Drive
Armonk, NY 10503

16. **Recordation**: Grantor shall record this instrument, within thirty (30) days of execution of this instrument by the Commissioner of the New York State Department of Environmental Conservation or her/his authorized representative in the office of the recording officer for the county or counties where the Property is situated in the manner prescribed by Article 9 of the Real Property Law.
17. **General provisions**:
- a) **Controlling law**: The interpretation and performance of this instrument shall, with respect to the Declaration of Covenants, Restrictions and Environmental Easement, be governed by the laws of the State of New York, and with respect to other matters, shall be governed by the laws of the United States or, if there are no applicable federal laws, by the law of the State of New York.
- b) **Liberal construction**: Any general rule of construction to the contrary notwithstanding, this instrument shall be liberally construed in favor of the grant to effect the purpose of this instrument and the policy and purpose of CERCLA. If any provision of this instrument is found to be ambiguous, an interpretation consistent with the purpose of this instrument that would render the provision valid shall be favored over any interpretation that would render it invalid.
- c) **Severability**: If any provision of this instrument, or the application of it to any person or circumstance, is found to be invalid, the remainder of the provisions of this instrument, or the application of such provisions to persons or circumstances other than those to which it is found to be invalid, as the case may be, shall not be affected thereby.
- d) **No forfeiture**: Nothing contained herein will result in a forfeiture or reversion of Grantors' title in any respect.
- e) **Joint obligation**: If there are two or more parties identified as Grantor herein, the obligations imposed by this instrument upon them shall be joint and several.
- f) **Successors**: The covenants, easements, terms, conditions, and restrictions of this instrument shall be binding upon, and inure to the benefit of, the parties hereto and their respective personal representatives, heirs, successors, and assigns and shall continue as a servitude running in perpetuity with the Property. The term "Grantor", wherever used herein, and any pronouns used in place thereof, shall include the persons and/or entities named at the beginning of this document, identified as "Grantor" and their personal representatives, heirs, successors, and assigns. The term "Grantee", wherever used herein, and any pronouns used in place thereof, shall mean the People of the State of New York acting through their Commissioner of NYSDEC or through any successor department or agency of the State of New York.
- g) **Captions**: The captions in this instrument have been inserted solely for convenience of reference and are not a part of this instrument and shall have no effect upon construction or interpretation.

County:

Site No:

Order No:

h) Counterparts: The parties may execute this instrument in two or more counterparts, which shall, in the aggregate, be signed by both parties; each counterpart shall be deemed an original instrument as against any party who has signed it. In the event of any disparity between the counterparts produced, the recorded counterpart shall be controlling.

i) Third-Party Beneficiary: Grantor and Grantee hereby agree that the United States, through EPA, and IBM shall be third-party beneficiaries of the benefits, rights and obligations conveyed to Grantee in this instrument; provided that nothing in this instrument shall be construed to create any obligations on the part of the United States or IBM.

TO HAVE AND TO HOLD unto the Grantee and its assigns forever.

IN WITNESS WHEREOF, Grantor has caused this instrument to be signed in its name.

Executed this 30th day of MAY, 2018.

GRANTOR: Uwe Heitmann and Carlotta Heitmann

By: [Signature]

Title: Owner

By: [Signature]

Title: Owner

Grantor's Acknowledgment

STATE OF NEW YORK)

COUNTY OF Dutchess) ss:

On the 30th day of MAY, in the year 2018 before me, the undersigned, personally appeared UWE AND HEITMANN AND CARLOTTA HEITMANN, personally known to me or proved to me on the basis of satisfactory evidence to be the individual whose name is subscribed to the within instrument and acknowledged to me that they executed the same in his capacity as OWNERS of the property, and that by their signature on the instrument, the Grantor S, upon behalf of which the individual acted, executed the instrument.

[Signature]
Notary Public - State of New York

ALISON A. GARNOT
01GA8188032
Notary Public, State of New York
Qualified in Dutchess County
My commission expires JUNE 2nd, 2020

County:

Site No:

Order No:

THIS ENVIRONMENTAL EASEMENT AND DECLARATION OF RESTRICTIVE COVENANTS IS HEREBY ACCEPTED BY THE PEOPLE OF THE STATE OF NEW YORK, Acting By and Through the Department of Environmental Conservation as Designee of the Commissioner.

By: 
Michael Ryan, Director
Division of Environmental Remediation


Date: September 10, 2018

Grantee's Acknowledgment

STATE OF NEW YORK)

COUNTY OF Schenectady) ss:

On the 10th day of September, in the year 2018 before me, the undersigned, personally appeared Michael Ryan, personally known to me or proved to me on the basis of satisfactory evidence to be the individual whose name is subscribed to the within instrument and acknowledged to me that he executed the same in his capacity as designee of the Commissioner of the State of New York Department of Environmental Conservation, and that by his signature on the instrument, the People of the State of New York, upon behalf of which the individual acted, executed the instrument.


Notary Public - State of New York

David J. Chiusano
Notary Public, State of New York
No. 01CH5032146
Qualified in Schenectady County
Commission Expires August 22, 2022

EXHIBIT A
To
Declaration of Covenants, Restrictions & Environmental & Easement
Property Description [Map 1]

SHENANDOAH ROAD DCR AND EE AREA DESCRIPTION MAP 1

DESCRIPTION OF AN ENVIRONMENTAL EASEMENT
ON LANDS OF CARLOTTA & UWE HEITMANN
47 STONE RIDGE LANE
TOWN OF EAST FISHKILL, DUTCHESS COUNTY, NEW YORK

Beginning at a point at the Northwesterly corner of the herein-described premises, said point being the Southwesterly corner of lands of Town of East Fishkill, Liber 22007 – Page 9183;

1) thence from said point of beginning, along the Southerly line of lands of Town of East Fishkill, South 74° 13' 48" East, 183.40 feet to a point on the Southwesterly line of lands of Mihai Prodan and Locretia Prodan, Liber 22009 – Page 6347;

2) thence along the Southwesterly line of lands of Prodan, South 33° 52' 19" East, 93.81 feet to a point at the Northwesterly corner of other lands of Uwe Heitmann and Carlotta Heitmann, Liber 22004 – Page 11453;

3) thence along the Westerly line of other lands of Heitmann, South 32° 24' 38" West, 462.57 feet to a point on the Northerly line of lands of Thomas Alfano and Nancy Alfano, Liber 22013 – Page 7081;

4) thence along the Northerly line of lands of Alfano, North 58° 06' 25" West, 152.92 feet to a point;

5) thence continuing along the Northeasterly line of lands of Alfano and lands of William G. Hyatt, Liber 22000 – Page 7767, North 39° 27' 25" West, 125.13 feet to a point on the Southeasterly line of other lands of Carlotta Heitmann, Liber 1307 – Page 261 (11 East Hook Cross Road);

thence along the Southeasterly line of other lands of Heitman (11 East Hook Cross Road) and other lands of Uwe Heitmann and Carlotta Heitmann, Liber 1754

6) – Page 98 (7 East Hook Cross Road), North 33° 50' 17" West, 421.26 feet to the place of beginning.

CONTAINING: 2.871 Acres

All Bearings are referred to Magnetic North.

County:

Site No:

Order No:

The above-described premises are subject to an Engineering Control Area known as EC1, consisting of EC1a and EC1b; said areas described as follows:

ENGINEERING CONTROL AREA 1a (EC1a)

Beginning at a point being the Northwesterly corner of lands of Carlotta Heitmann and Uwe Heitmann, said point also being the Southwesterly corner of lands of Town of East Fishkill, Liber 22007 – Page 9183, and running:

- 1) thence from said point of beginning, along the Southerly line of lands of Town of East Fishkill, South 74° 13' 48" East, 70.68 feet to a point;
- 2) thence through the lands of Carlotta and Uwe Heitmann, the following courses and distances:
South 32° 13' 00" East, 34.32 feet to a point;
- 3) thence South 71° 11' 45" East, 36.22 feet to a point;
- 4) thence South 16° 27' 53" West, 105.29 feet to a point;
- 5) thence North 73° 37' 14" West, 87.23 feet to a point;
- 6) thence North 16° 03' 19" East, 89.10 feet to a point;
- 7) thence North 61° 37' 05" West, 54.80 feet to a point on the Easterly line of other lands of Uwe Heitmann and Carlotta Heitmann, Liber 1754 – Page 98 (7 East Hook Cross Road);
- 8) thence along the Easterly line of other lands of Heitmann, North 33° 50' 17" East, 29.64 feet to the place of beginning.

SUB AREA I CONTAINING: 0.274 Acres or 11,913.63 Square Feet.

County:

Site No:

Order No:

ENGINEERING CONTROL AREA 1b (EC1b)

Beginning at a point on the Easterly line of other lands of Uwe and Carlotta Heitmann, Liber 1754 – Page 98 (7 East Hook Cross Road), said point being South 33° 50' 17" West, 141.95 feet from the Southwesterly corner of lands of Town of East Fishkill, Liber 22007 – Page 9183, and running:

- 1) thence from said point of beginning, through the lands of Carlotta Heitmann and Uwe Heitmann (47 Stone Ridge Lane), the following courses and distances: South 8° 42' 09" East, 15.33 feet to a point;
- 2) thence South 81° 17' 51" West, 14.06 feet to a point on the Easterly line of other lands of Heitmann (7 East Hook Cross Road);
- 3) thence along the Easterly line of other lands of Heitmann, North 33° 50' 17" East, 20.80 feet to the place of beginning.

SUB-AREA II CONTAINING: 0.002 Acres, or 107.78 Square Feet

TOTAL ENVIRONMENTAL CONTROL (EC1) AREA: 0.276 Acres or 12,021.41 Sq. Ft.

The above-described premises is shown on "Map I, Environmental Easement on Lands of Carlotta Heitmann and Uwe Heitmann, 47 Stone Ridge Lane" Prepared by Brinnier & Larios, P.C. Dated January 11, 2017.

JANUARY 11, 2017

CHRISTOPHER J. ZELL, P.L.S.
BRINNIER and LARIOS, P.C.

County:

Site No:

Order No:

EXHIBIT B

SURVEY

To Declaration of Covenants, Restrictions & Environmental Easement

Shenandoah Road Property [Map 1]

47 STONE RIDGE LANE

LANDS OF CARLOTTA & UWE HEITMANN

TOWN OF EAST FISHKILL, DUTCHESS COUNTY, NEW YORK

(See attached as-built survey of DCR & EE Property)

*As depicted on FM #12609 filed with The
Dutchess County Clerk on
September 25, 2018*