

From: "Robinson, Frank" <RobinsonF@cdm.com>
To: "David Chiusano" <djchiusa@gw.dec.state.ny.us>, "Blaum, John" <BlaumJP@c...>
Date: 6/16/2009 3:22 PM
Subject: Spectrum daily Report #165
Attachments: report.hw152029.2009-06-16.SpectrumContractD006356_CDMDailyNo0165.pdf

Dave/John,

Here is Spectrum daily report #165. The schedule for the rest of the week includes:

- inspection of the last 2 UTS's by SCDHS (Wednesday)
- backfilling of UST excavation (Wed. or Thurs.)
- concrete delivery for repairing 60 Dale St. and 61 Cabot St. sidewalks (Wednesday)
- topsoil and seeding (Wed. and/or Thurs.)
- disposal of the last of the structure installation haz soil pile (Friday)

Frank

<<report.hw152029.2009-06-16.SpectrumContractD006356_CDMDailyNo0165.pdf>
>

CDM
Frank Robinson
100 Crossways Park West
Woodbury, NY 11797
Phone: 516-496-8400
FAX: 516-496-8864
robinsonf@cdm.com

Project: Spectrum Finishing - Remedial Action
 Contractor: EnviroTrac Environmental Services
 CDM Job No: D-006956 Site No. 1-52-029
 CDM Project Manager: John Blaum

CDM
 100 Crossways Park West
 Woodbury, NY 11797
 Telephone: 516.496.8400
 Fax: 516.496.8864

DAILY REPORT

Day:

S	M	T	W	TH	F	S
---	---	----------	---	----	---	---

 Date: 16-Jun-09
 REPORT No. 165
 PAGE No. 1

WEATHER	Clear	Partly Cloudy	Overcast	Rain	Snow
TEMP L/H		54/65			
HUMIDITY	Dry	Moderate	High		
WIND	Calm	Light	Moderate	High	
WIND DIR	N	E	S	W	
	NE	SE	SW	NW	

PREPARED BY: F.Robinson TITLE: Inspector

AVERAGE FIELD FORCE

Name of Contractor	Title	Hours Worked	Remarks
EnviroTrac	Construction Manager	1x8 hrs	M.Rose
EnviroTrac	Operator	1x8 hrs	J.Byrnes
EnviroTrac	Technician	1x8 hrs	K.Davies
YEC Inc.	Surveyors	2x4 hrs	D.Stedge, J.Chen

EQUIPMENT AT THE SITE I = Idle W = Working

20" Storage Container - W	
Case 621C Front End Loader - W	
CAT 430E Backhoe - W	
CAT 226B skidder - W	

HEALTH AND SAFETY

Name	Time (From - To)	Task/Level of PPE
		All workers onsite were in level D-PPE

CONSTRUCTION ACTIVITIES

Site Representative: Frank Robinson - CDM
Health and Safety Site Officer: N/A
DESCRIPTION OF WORK PERFORMED AND OBSERVED
1- Tailgate H&S meeting performed before the start of the work day.
2-EnviroTrac collected confirmatory UST soil samples in the common excavation that UST-5 and 9 were removed from yesterday. 11 samples were collected: UST-5: 3 sidewall and 2 bottom. UST-9: 4 sidewall and 2 bottom. Samples were sent for volatiles STARS, semi-volatiles STARS and TAL metals plus CN.
3-YEC surveyors surveyed the UST-5/9 excavation and sample locations. Also looked at the sentinel wells location to determine where nearby benchmarks are located.
4-EnviroTrac cleaned and graded in front of 60 Dale St. and 51 Cabot St .before installing topsoil and seed to complete restoration.

x - Designates report is continued on additional pages

CDM Site Representative: F. Robinson Project Manager: John Blaum

PHOTOGRAPHIC LOG

Date: 06/16/09

CDM Job No. D-006956

Spectrum Finishing Remedial Action

SITE No. 1-52-029

PHOTO	DATE	TIME	DESCRIPTION
100_0829.jpg	6/16/2009	AM	UST-5/9 excavation with sample locations
100_0830.jpg	6/16/2009	AM	Removed UST-5 and 9 tanks awaiting disposal, looking east
100_0831.jpg	6/16/2009	AM	51 and 61 Cabot St., looking west
100_0832.jpg	6/16/2009	AM	50 and 60 Dale St., looking west
100_0833.jpg	6/16/2009	AM	YEC surveyors surveying UST-5/9 excavation
100_0834.jpg	6/16/2009	PM	Finished cleaning and grading before topsoil/seeding, 60 Dale St.
100_0835.jpg	6/16/2009	PM	Finished cleaning and grading before topsoil/seeding, 51 Cabot St.

PHOTOS 6-16-09



100_0829.jpg - UST-5/9 excavation with sample locations



100_0830.jpg - Removed UST-5 and 9 tanks awaiting disposal, looking east



100_0831.jpg - 51 and 61 Cabot St., looking west



100_0832.jpg - 50 and 60 Dale St., looking east



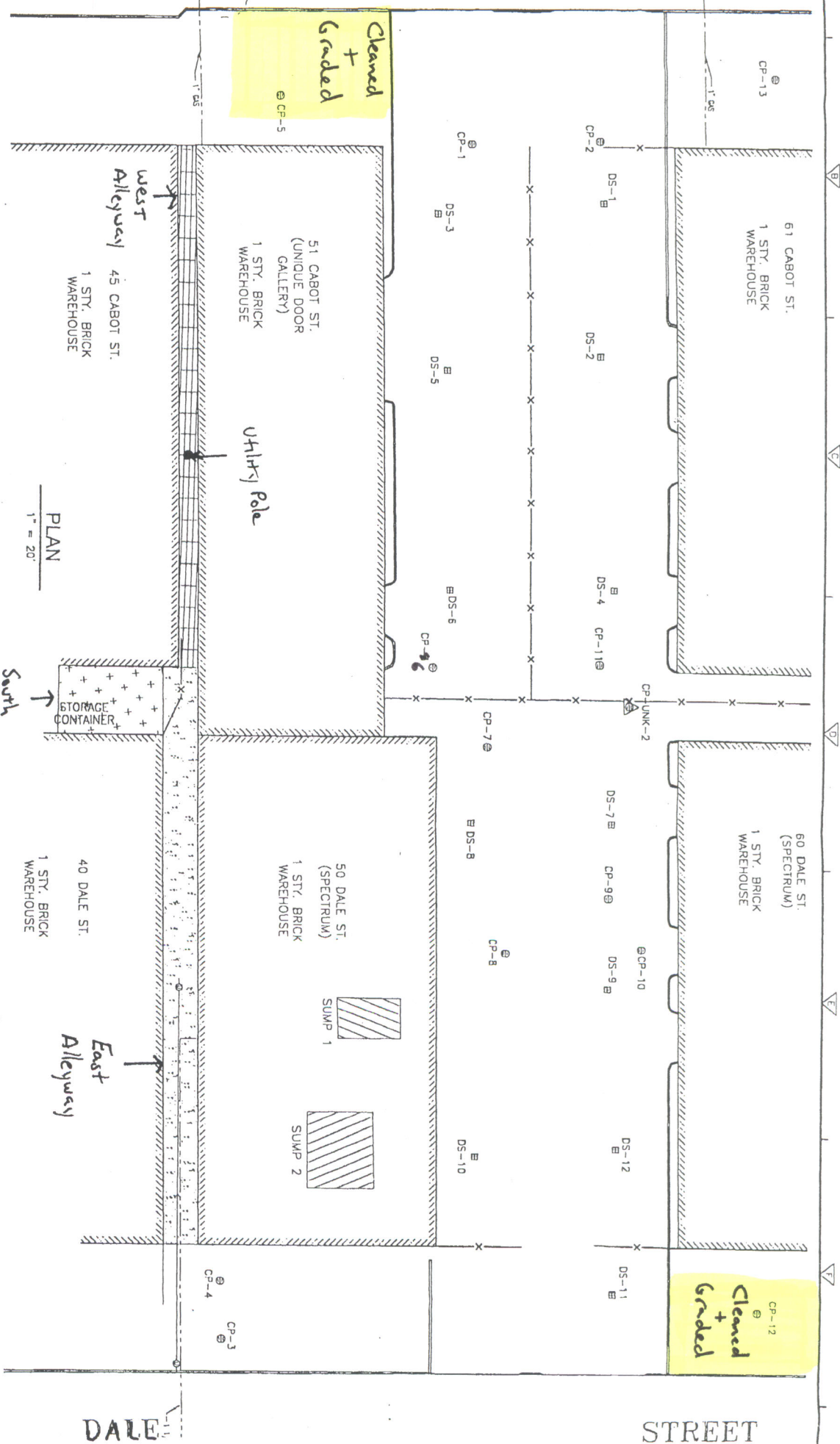
100-0833.jpg - YEC surveyors surveying the UST-5/9 excavation



**100_0834.jpg - Finished cleaning and grading before topsoil/seeding
60 Dale St.**



100_0835.jpg - Finished cleaning and grading before topsoil/seeding
61 Cabot St.

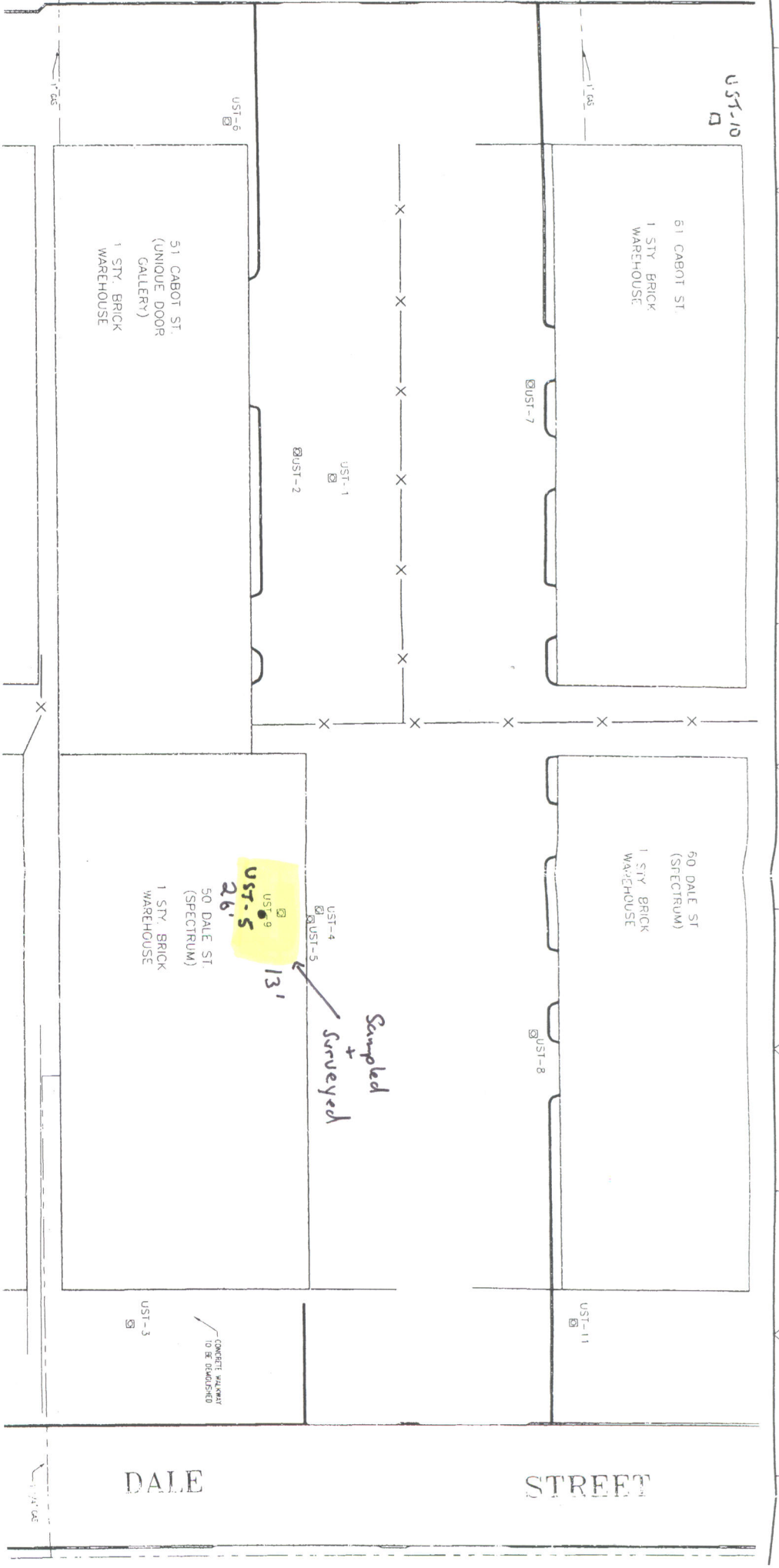


PLAN
1" = 20'

6/16/09
Work Areas

DALE

STREET



Schedule of UST Excavation and Removal

UST ID	UST Dimensions (ft)		Liquid Volume		
	Diameter	Length	Depth to top	Gallons	Date
UST-1	4	11	2.5	1000	1999
UST-2	4	11	2.5	800	1999
UST-3	4	11	2.5	800	1999
UST-4	6	13	2.5	2500	1999
UST-5	4	11	2.5	Unknown	-
UST-6	4	11	1.5	70	1999
UST-7	4	11	1.5	700	2007
UST-8	4	11	1.5	70	1999
UST-9	4	11	2.5	Unknown	-
UST-11	4	11	2.5	Unknown	-

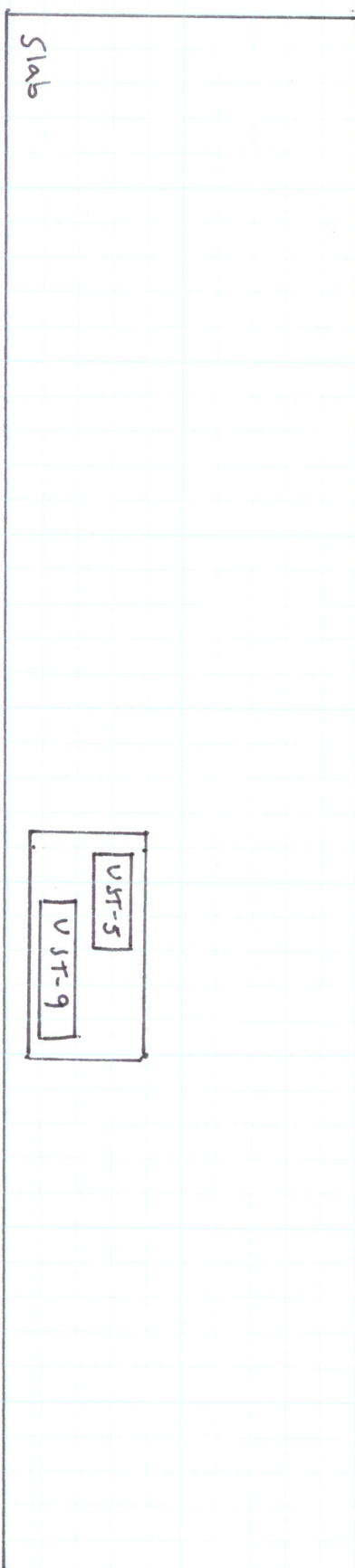


CLIENT NYS DEC
PROJECT Spectrum
DETAIL UST-5, UST-9 Location

JOB NO. _____
DATE CHECKED _____
CHECKED BY _____

COMPUTED BY FR
DATE 6/16/09
PAGE NO. _____

Dale street



Note
1 Box = 4 ft.

SPECTRUM REMEDIAL ACTION

NEW STRUCTURES INSTALLED IN EXISTING STRUCTURE LOCATIONS

50 DALE STREET

NONE

60 DALE STREET

PST-5 IN CP-10

PCP-5B IN CP-9

PST-6 IN CP-12

51 CABOT STREET

PST-4 IN CP-5

61 CABOT STREET

PST-2 IN CP-13

PDS-3 IN CP-11

NEW STRUCTURES INSTALLED IN UNKNOWN STRUCTURE LOCATIONS

50 DALE STREET

PDS-13 IN DS-10A

60 DALE STREET

NONE IN CP-UNK-2A

PDS-8 IN CP-UNK-2B

51 CABOT STREET

PDS-6 IN CP-6A

61 CABOT STREET

PCP-1A IN DS-4A