

June 9, 2017

**VIA FEDERAL EXPRESS & E-MAIL**

Bradford Burns, Esq.  
New York State Department of Environmental Conservation  
Office of General Counsel  
625 Broadway  
Albany, NY 12233-1500  
bradford.burns@dec.ny.gov

**Re: Environmental Easement Package  
71 Charles Street, Glen Cove, NY  
Site ID No. 130028 & 130028A**

---

Dear Mr. Burns:

This firm represents Konica Minolta Holdings U.S.A., Inc. in its efforts to grant an environmental easement for real property located at 71 Charles Street, Glen Cove, Nassau County, New York (the "Property") to the New York Department of Environmental Conservation. Enclosed, please find: (1) a copy of the final recorded version of the environmental easement for the Property and (2) a copy of the notice letter sent to the City of Glen Cove dated June 8, 2017 and USPS certified mail receipt evidencing transmission of the notice.

Thank you for your attention to this matter and please do not hesitate to contact me with any questions or concerns.

Sincerely,



David J. Miller

DJM/hs

Enclosures

cc: David J. Freeman, Esq. (via e-mail)  
Konica Minolta Holdings U.S.A., Inc. (via e-mail)

**1**

\*\*\*\* Electronically Filed Document \*\*\*\*

Instrument Number: 2017-50229

Recorded As: EX-D06 - DEED AGREEM

Recorded On: May 18, 2017

Recorded At: 04:12:38 pm

Receipt Number: 674198

Number of Pages: 12

Processed By: 001 CI

Book-VII/Pg: Bk-D VI-13510 Pg-192

Total Rec Fee(s): \$705.00

\*\* Examined and Charged as Follows \*\*

06 - DEED AGREEMENT	\$ 100.00	EX-Blocks - Deeds - \$300	\$ 600.00	EX-TP-584 Affidavit Fee	\$ 5.00
---------------------	-----------	---------------------------	-----------	-------------------------	---------

	Tax Amount	Consid Amt	RS#CS#		
Tax-Transfer	\$ 0	\$ 0	RE 21441	Basic	\$ 0.00
GLEN COVE				Local NY CITY	\$ 0.00
				Additional MTA	\$ 0.00
				Spec ASST	\$ 0.00
				Spec ADDL SONYMA	\$ 0.00
				Transfer	\$ 0.00

Tax Charge: \$ 0

Property Information:

Section	Block	Lot	Unit	Town Name
31	49	601		GLEN COVE
31	49	603		GLEN COVE
31	49	604		GLEN COVE
31	G	3		GLEN COVE
31	G	5		GLEN COVE
31	G	13		GLEN COVE
31	G	213		GLEN COVE
31	G	227		GLEN COVE
31	G	614		GLEN COVE
31	G	615		GLEN COVE

\*\*\*\*\*THIS PAGE IS PART OF THE INSTRUMENT\*\*\*\*\*

Any provision herein which restricts the Sale, Rental or use of the described REAL PROPERTY because of color or race is invalid and unenforceable under federal law.



*Maureen O'Connell*

County Clerk Maureen O'Connell

3020-850 439

ENVIRONMENTAL EASEMENT GRANTED PURSUANT TO ARTICLE 71, TITLE 36  
OF THE NEW YORK STATE ENVIRONMENTAL CONSERVATION LAW

Section  
31  
Block  
49  
lots  
601, 603 &  
604

THIS INDENTURE made this 27<sup>th</sup> day of April, 2017, between Owner(s) Konica Minolta Holdings U.S.A., Inc., having an office at 100 Wilhams Drive, Ramsey, New Jersey 07446, County of Bergen, State of New Jersey (the "Grantor"), and The People of the State of New York (the "Grantee."), acting through their Commissioner of the Department of Environmental Conservation (the "Commissioner", or "NYSDEC" or "Department" as the context requires) with its headquarters located at 625 Broadway, Albany, New York 12233,

WHEREAS, the Legislature of the State of New York has declared that it is in the public interest to encourage the remediation of abandoned and likely contaminated properties ("sites") that threaten the health and vitality of the communities they burden while at the same time ensuring the protection of public health and the environment; and

WHEREAS, the Legislature of the State of New York has declared that it is in the public interest to establish within the Department a statutory environmental remediation program that includes the use of Environmental Easements as an enforceable means of ensuring the performance of operation, maintenance, and/or monitoring requirements and the restriction of future uses of the land, when an environmental remediation project leaves residual contamination at levels that have been determined to be safe for a specific use, but not all uses, or which includes engineered structures that must be maintained or protected against damage to perform properly and be effective, or which requires groundwater use or soil management restrictions; and

Section  
31  
Block  
G

WHEREAS, the Legislature of the State of New York has declared that Environmental Easement shall mean an interest in real property, created under and subject to the provisions of Article 71, Title 36 of the New York State Environmental Conservation Law ("ECL") which contains a use restriction and/or a prohibition on the use of land in a manner inconsistent with engineering controls which are intended to ensure the long term effectiveness of a site remedial program or eliminate potential exposure pathways to hazardous waste or petroleum; and

lots  
3, 5, 13,  
213, 227,  
614-615

WHEREAS, Grantor, is the owner of real property located at the address of 71 Charles Street in the City of Glen Cove, County of Nassau and State of New York, known and designated on the tax map of the County Clerk of Nassau as tax map parcel numbers: Section 31 Block 49 Lots 601, 603 and 604, being the same as that property conveyed to Grantor by deed dated May 3, 2012 and recorded in the Nassau County Clerk's Office in Liber and Page 12863/638. The above property subject to this Environmental Easement ("Parcel A") comprises approximately 1.31 +/- acres, and is hereinafter more fully described in the Land Title Survey dated June 25, 2012 last revised December 8, 2015 prepared by Charles F. Panetta, L.L.S. of Bladykas & Panetta, L.S. & P.E., P.C., which will be attached to the Site Management Plan.

WHEREAS, Grantor, is the owner of real property located at the address of 71 Charles Street in the City of Glen Cove, County of Nassau and State of New York, known and designated on the tax map of the County Clerk of Nassau as tax map parcel numbers: Section 31 Block G Lots 3, 5, 13, 213, 227, 614 and 615, being the same as that property conveyed to Grantor by deed

dated May 3, 2012 and recorded in the Nassau County Clerk's Office in Liber and Page 12863/638. The above property subject to this Environmental Easement ("Parcel B") comprises approximately 14.96 +/- acres, and is hereinafter more fully described in the Land Title Survey dated June 25, 2012 last revised December 8, 2015 prepared by Charles F. Panetta, L.L.S. of Bladykas & Panetta, L.S. & P.E., P.C., which will be attached to the Site Management Plan.

**WHEREAS**, collectively, the above-referenced Parcel A and Parcel B shall comprise of the "Controlled Property", and are more accurately described in the description set forth in and attached hereto as Schedule A and identified as Parcel A and Parcel B; and

**WHEREAS**, the Department accepts this Environmental Easement in order to ensure the protection of public health and the environment and to achieve the requirements for remediation established for the Controlled Property until such time as this Environmental Easement is extinguished pursuant to ECL Article 71, Title 36; and

**NOW THEREFORE**, in consideration of the mutual covenants contained herein and the terms and conditions of Order on Consent Index Number: A1-0653-11-10, Grantor conveys to Grantee a permanent Environmental Easement pursuant to ECL Article 71, Title 36 in, on, over, under, and upon the Controlled Property as more fully described herein ("Environmental Easement").

1. **Purposes.** Grantor and Grantee acknowledge that the Purposes of this Environmental Easement are: to convey to Grantee real property rights and interests that will run with the land in perpetuity in order to provide an effective and enforceable means of encouraging the reuse and redevelopment of this Controlled Property at a level that has been determined to be safe for a specific use while ensuring the performance of operation, maintenance, and/or monitoring requirements; and to ensure the restriction of future uses of the land that are inconsistent with the above-stated purpose.

2. **Institutional and Engineering Controls.** The controls and requirements listed in the Department approved Site Management Plan ("SMP") including any and all Department approved amendments to the SMP are incorporated into and made part of this Environmental Easement. These controls and requirements apply to the use of the Controlled Property, run with the land, are binding on the Grantor and the Grantor's successors and assigns, and are enforceable in law or equity against any owner of the Controlled Property, any lessees and any person using the Controlled Property.

A. (1) The Controlled Property may be used for:

**Restricted Residential as described in 6 NYCRR Part 375-1.8(g)(2)(ii),  
Commercial as described in 6 NYCRR Part 375-1.8(g)(2)(iii) and Industrial  
as described in 6 NYCRR Part 375-1.8(g)(2)(iv)**

(2) All Engineering Controls must be operated and maintained as specified in the Site Management Plan (SMP);

(3) All Engineering Controls must be inspected at a frequency and in a manner defined in the SMP;

- (4) The use of groundwater underlying the property is prohibited without necessary water quality treatment as determined by the NYSDOH or the Nassau County Department of Health to render it safe for use as drinking water or for industrial purposes, and the user must first notify and obtain written approval to do so from the Department;
- (5) Groundwater and other environmental or public health monitoring must be performed as defined in the SMP;
- (6) Data and information pertinent to Site Management of the Controlled Property must be reported at the frequency and in a manner defined in the SMP;
- (7) All future activities on the property that will disturb remaining contaminated material must be conducted in accordance with the SMP;
- (8) Monitoring to assess the performance and effectiveness of the remedy must be performed as defined in the SMP;
- (9) Operation, maintenance, monitoring, inspection, and reporting of any mechanical or physical components of the remedy shall be performed as defined in the SMP;
- (10) Access to the site must be provided to agents, employees or other representatives of the State of New York with reasonable prior notice to the property owner to assure compliance with the restrictions identified by this Environmental Easement.

B. The Controlled Property shall not be used for Residential purposes as defined in 6NYCRR 375-1.8(g)(2)(i), and the above-stated engineering controls may not be discontinued without an amendment or extinguishment of this Environmental Easement.

C. The SMP describes obligations that the Grantor assumes on behalf of Grantor, its successors and assigns. The Grantor's assumption of the obligations contained in the SMP which may include sampling, monitoring, and/or operating a treatment system, and providing certified reports to the NYSDEC, is and remains a fundamental element of the Department's determination that the Controlled Property is safe for a specific use, but not all uses. The SMP may be modified in accordance with the Department's statutory and regulatory authority. The Grantor and all successors and assigns, assume the burden of complying with the SMP and obtaining an up-to-date version of the SMP from:

Site Control Section  
Division of Environmental Remediation  
NYSDEC  
625 Broadway  
Albany, New York 12233  
Phone: (518) 402-9553

D. Grantor must provide all persons who acquire any interest in the Controlled Property a true and complete copy of the SMP that the Department approves for the Controlled Property and all Department-approved amendments to that SMP.

E. Grantor covenants and agrees that until such time as the Environmental Easement is extinguished in accordance with the requirements of ECL Article 71, Title 36 of the ECL, the property deed and all subsequent instruments of conveyance relating to the Controlled Property shall state in at least fifteen-point bold-faced type:

**This property is subject to an Environmental Easement held by the New York State Department of Environmental Conservation pursuant to Title 36 of Article 71 of the Environmental Conservation Law.**

F. Grantor covenants and agrees that this Environmental Easement shall be incorporated in full or by reference in any leases, licenses, or other instruments granting a right to use the Controlled Property.

G. Grantor covenants and agrees that it shall, at such time as NYSDEC may require, submit to NYSDEC a written statement by an expert the NYSDEC may find acceptable certifying under penalty of perjury, in such form and manner as the Department may require, that:

(1) the inspection of the site to confirm the effectiveness of the institutional and engineering controls required by the remedial program was performed under the direction of the individual set forth at 6 NYCRR Part 375-1.8(h)(3).

(2) the institutional controls and/or engineering controls employed at such site:  
(i) are in-place;  
(ii) are unchanged from the previous certification, or that any identified changes to the controls employed were approved by the NYSDEC and that all controls are in the Department-approved format; and

(iii) that nothing has occurred that would impair the ability of such control to protect the public health and environment;

(3) the owner will continue to allow access to such real property to evaluate the continued maintenance of such controls;

(4) nothing has occurred that would constitute a violation or failure to comply with any site management plan for such controls;

(5) the report and all attachments were prepared under the direction of, and reviewed by, the party making the certification;

(6) to the best of his/her knowledge and belief, the work and conclusions described in this certification are in accordance with the requirements of the site remedial program, and generally accepted engineering practices; and

(7) the information presented is accurate and complete.

3. Right to Enter and Inspect. Upon reasonable notice to Grantor, the Grantee, its agents, employees, or other representatives of the State may enter and inspect the Controlled Property in a reasonable manner and at reasonable times to assure compliance with the above-stated restrictions.

4. Reserved Grantor's Rights. Grantor reserves for itself, its assigns, representatives, and successors in interest with respect to the Property, all rights as fee owner of the Property, including:

A. Use of the Controlled Property for all purposes not inconsistent with, or limited by the terms of this Environmental Easement;

B. The right to give, sell, assign, or otherwise transfer part or all of the underlying fee interest to the Controlled Property, subject and subordinate to this Environmental Easement;

5. Enforcement

A. This Environmental Easement is enforceable in law or equity in perpetuity by Grantor, Grantee, or any affected local government, as defined in ECL Section 71-3603, against the owner of the Property, any lessees, and any person using the land. Enforcement shall not be defeated because of any subsequent adverse possession, laches, estoppel, or waiver. It is not a defense in any action to enforce this Environmental Easement that: it is not appurtenant to an interest in real property; it is not of a character that has been recognized traditionally at common law; it imposes a negative burden; it imposes affirmative obligations upon the owner of any interest in the burdened property; the benefit does not touch or concern real property; there is no privity of estate or of contract; or it imposes an unreasonable restraint on alienation.

B. If any person violates this Environmental Easement, the Grantee may revoke the Certificate of Completion with respect to the Controlled Property.

C. Grantee shall notify Grantor of a breach or suspected breach of any of the terms of this Environmental Easement. Such notice shall set forth how Grantor can cure such breach or suspected breach and give Grantor a reasonable amount of time from the date of receipt of notice in which to cure. At the expiration of such period of time to cure, or any extensions granted by Grantee, the Grantee shall notify Grantor of any failure to adequately cure the breach or suspected breach, and Grantee may take any other appropriate action reasonably necessary to remedy any breach of this Environmental Easement, including the commencement of any proceedings in accordance with applicable law.

D. The failure of Grantee to enforce any of the terms contained herein shall not be deemed a waiver of any such term nor bar any enforcement rights.

6. Notice. Whenever notice to the Grantee (other than the annual certification) or approval from the Grantee is required, the Party providing such notice or seeking such approval shall identify the Controlled Property by referencing the following information:

County, NYSDEC Site Number, NYSDEC Brownfield Cleanup Agreement, State Assistance Contract or Order Number, and the County tax map number or the Liber and Page or computerized system identification number.

Parties shall address correspondence to:      Site Numbers: 130028 and 130028A  
Office of General Counsel  
NYSDEC  
625 Broadway



Albany New York 12233-5500

With a copy to:

Site Control Section  
Division of Environmental Remediation  
NYSDEC  
625 Broadway  
Albany, NY 12233

All notices and correspondence shall be delivered by hand, by registered mail or by Certified mail and return receipt requested. The Parties may provide for other means of receiving and communicating notices and responses to requests for approval.

7. Recordation. Grantor shall record this instrument, within thirty (30) days of execution of this instrument by the Commissioner or her/his authorized representative in the office of the recording officer for the county or counties where the Property is situated in the manner prescribed by Article 9 of the Real Property Law.

8. Amendment. Any amendment to this Environmental Easement may only be executed by the Commissioner of the New York State Department of Environmental Conservation or the Commissioner's Designee, and filed with the office of the recording officer for the county or counties where the Property is situated in the manner prescribed by Article 9 of the Real Property Law.


9. Extinguishment. This Environmental Easement may be extinguished only by a release by the Commissioner of the New York State Department of Environmental Conservation, or the Commissioner's Designee, and filed with the office of the recording officer for the county or counties where the Property is situated in the manner prescribed by Article 9 of the Real Property Law.

10. Joint Obligation. If there are two or more parties identified as Grantor herein, the obligations imposed by this instrument upon them shall be joint and several.

**Remainder of Page Intentionally Left Blank**

IN WITNESS WHEREOF, Grantor has caused this instrument to be signed in its name.

Konica Minolta Holdings U.S.A., Inc.:

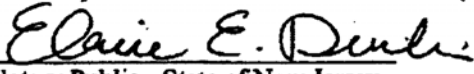
By:   
Print Name: John Thielke  
Executive VP & CFO

Title: \_\_\_\_\_ Date: 4/4/2017

**Grantor's Acknowledgment**

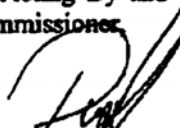
STATE OF NEW JERSEY )  
COUNTY OF Bergen ) ss:

On the 4<sup>th</sup> day of April, in the year 2017, before me, the undersigned, personally appeared John Thielke, personally known to me or proved to me on the basis of satisfactory evidence to be the individual(s) whose name is (are) subscribed to the within instrument and acknowledged to me that he/she/they executed the same in his/her/their capacity(ies), and that by his/her/their signature(s) on the instrument, the individual(s), or the person upon behalf of which the individual(s) acted, executed the instrument.

  
Notary Public - State of New Jersey

ELAINE E. DEVLIN  
Notary Public of New Jersey  
I.D. #2359131  
Commission Expires 4/26/2017


**THIS ENVIRONMENTAL EASEMENT IS HEREBY ACCEPTED BY THE PEOPLE OF THE STATE OF NEW YORK, Acting By and Through the Department of Environmental Conservation as Designee of the Commissioner.**

By:   
Robert W. Schick, Director  
Division of Environmental Remediation

**Grantee's Acknowledgment**

STATE OF NEW YORK )  
  ) ss:  
COUNTY OF ALBANY )

On the 27<sup>th</sup> day of April, in the year 2017, before me, the undersigned, personally appeared Robert W. Schick, personally known to me or proved to me on the basis of satisfactory evidence to be the individual(s) whose name is (are) subscribed to the within instrument and acknowledged to me that he/she/ executed the same in his/her/ capacity as Designee of the Commissioner of the State of New York Department of Environmental Conservation, and that by his/her/ signature on the instrument, the individual, or the person upon behalf of which the individual acted, executed the instrument.

  
\_\_\_\_\_  
Notary Public - State of New York

**David J. Chiusano**  
**Notary Public, State of New York**  
**No. 01CH5032146**  
**Qualified in Schenectady County**  
**Commission Expires August 22, 20**18****

**Record and Return to:**

David J. Miller, Esq.  
Gibbons P.C.  
One Gateway Center  
Newark, New Jersey 07102

**SCHEDULE "A"**

**PARCEL "A" PROPERTY DESCRIPTION**

**LEGAL DESCRIPTION**

**Sec. 31 Blk. 49 Lots 601, 603 & 604**

All that certain plot, piece or parcel of land, situate, lying and being in the City of Glen Cove, County of Nassau and State of New York, bounded and described as follows:

**BEGINNING** at the most southerly end of the arc of a curve connecting the southerly side of The Place with the easterly side of New Street (Charles Street) as widened;

**RUNNING THENCE** north and east along said arc of a curve bearing to the right and having a radius of 16.94 feet, a distance of 33.04 feet to a point on the southerly side of The Place;

**THENCE** South 70 degrees 45 minutes 00 seconds East along the southerly side of The Place, 5.11 feet;

**THENCE** South 86 degrees 38 minutes 00 seconds East still along the southerly side of The Place, 148.64 feet to land now or formerly of Robert R. Coles;

**THENCE** along last mentioned land South 01 degree 13 minutes 30 seconds West, 329.56 feet to land now or formerly of Rosella Kirby;

**THENCE** along said last mentioned land South 81 degrees 13 minutes 50 seconds West, 155.40 feet to the easterly side of New Street, as widened;

**THENCE** along the easterly side of New Street, as widened, North 02 degrees 30 minutes 00 seconds West, 347.28 feet to the point or place of BEGINNING.

**CONTAINING** within said described metes and bounds 1.31 acres.

**2**



DAVID J. MILLER  
Associate

Gibbons P.C.  
One Gateway Center  
Newark, New Jersey 07102-5310  
Direct: (973) 596-4493 Fax: (973) 639-6260  
dmiller@gibbonslaw.com

June 8, 2017

**VIA CERTIFIED MAIL (R.R.R.)**

City of Glen Cove, Town Clerk's Office  
Glen Cove City Hall  
9 Glen Street  
Glen Cove, New York 11542

**Re: Environmental Easement - Notice to Municipality**

Dear Sir or Madam:

Attached please find a copy of an environmental easement granted to the New York State Department of Environmental Conservation ("DEC") on April 27, 2017 by Konica Minolta Holdings U.S.A., Inc. for property located at 71 Charles Street, Glen Cove, Nassau County, New York, and known by Tax Map Nos.: Section 31, Block G, Lots 3, 5, 13, 213, 227, 614 & 615; and Section 31, Block 49, Lots 601, 603 & 604. The property is also known as DEC site number 130028 & 130028A.

This Environmental Easement restricts future use of the above-referenced property to restricted residential, commercial or industrial uses. Any on-site activity must be done in accordance with the Environmental Easement and the Site Management Plan which is incorporated into the Environmental Easement. Department approval is also required prior to any groundwater use.

Article 71, Section 71-3607 of the New York State Environmental Conservation Law requires that:

1. Whenever the department is granted an environmental easement, it shall provide each affected local government with a copy of such easement and shall also provide a copy of any documents modifying or terminating such environmental easement.
2. Whenever an affected local government receives an application for a building permit or any other application affecting land use or development of land that is subject to an environmental easement and that may relate to or impact such easement, the affected local government shall notify the department and refer such application to the department. The department shall evaluate whether the application is consistent with the environmental easement and shall notify the affected local government of its determination in a timely fashion, considering the time frame for the local government's review of the application. The affected local government shall not approve the application until it receives approval from the department.

GIBBONS P.C.

City of Glen Cove  
June 8, 2017  
Page 2

An electronic version of every environmental easement that has been accepted by this Department is available to the public at: <http://www.dec.ny.gov/chemical/36045.html>.

If you have any questions or comments regarding this matter, please do not hesitate to contact me.

Very truly yours,

A handwritten signature in black ink, appearing to read "David J. Miller". The signature is fluid and cursive, written over a horizontal line.

David J. Miller  
Associate

Enclosure

cc: David J. Freeman, Esq.  
Konica Minolta Holdings U.S.A., Inc.

**\*\*\*\* Electronically Filed Document \*\*\*\***

Instrument Number: 2017-50229

Recorded As: EX-D06 - DEED AGREEM

Recorded On: May 18, 2017

Recorded At: 04:12:38 pm

Receipt Number: 674198

Number of Pages: 12

Processed By: 001 CI

Book-VII/Pg: Bk-D VI-13510 Pg-192

Total Rec Fee(s): \$705.00

**\*\* Examined and Charged as Follows \*\***

06 - DEED AGREEMENT      \$ 100.00      EX-Blocks - Deeds - \$300      \$ 600.00      EX-TP-584 Affidavit Fee      \$ 5.00

	Tax Amount	Consid Amt	RS#CS#		
Tax-Transfer	\$ 0	\$ 0	RE 21441	Basic	\$ 0.00
GLEN COVE				Local NY CITY	\$ 0.00
				Additional MTA	\$ 0.00
				Spec ASST	\$ 0.00
				Spec ADDL SONYMA	\$ 0.00
				Transfer	\$ 0.00

Tax Charge: \$ 0

**Property Information:**

Section	Block	Lot	Unit	Town Name
31	49	601		GLEN COVE
31	49	603		GLEN COVE
31	49	604		GLEN COVE
31	G	3		GLEN COVE
31	G	5		GLEN COVE
31	G	13		GLEN COVE
31	G	213		GLEN COVE
31	G	227		GLEN COVE
31	G	614		GLEN COVE
31	G	615		GLEN COVE

\*\*\*\*\*THIS PAGE IS PART OF THE INSTRUMENT\*\*\*\*\*

Any provision herein which restricts the Sale, Rental or use of the described REAL PROPERTY because of color or race is invalid and unenforceable under federal law.



*Maureen O'Connell*  
County Clerk Maureen O'Connell



3020-850439

ENVIRONMENTAL EASEMENT GRANTED PURSUANT TO ARTICLE 71, TITLE 36 OF THE NEW YORK STATE ENVIRONMENTAL CONSERVATION LAW

Section 31 Block 49  
lots 601, 603, 604  
Section 31 Block G  
lots 3, 5, 13, 213, 227, 614, 615

THIS INDENTURE made this 27th day of April, 2017 between Owner(s) Konica Minolta Holdings U.S.A., Inc., having an office at 100 Williams Drive, Ramsey, New Jersey 07446, County of Bergen, State of New Jersey (the "Grantor"), and The People of the State of New York (the "Grantee"), acting through their Commissioner of the Department of Environmental Conservation (the "Commissioner", or "NYSDEC" or "Department" as the context requires) with its headquarters located at 625 Broadway, Albany, New York 12233,

WHEREAS, the Legislature of the State of New York has declared that it is in the public interest to encourage the remediation of abandoned and likely contaminated properties ("sites") that threaten the health and vitality of the communities they burden while at the same time ensuring the protection of public health and the environment; and

WHEREAS, the Legislature of the State of New York has declared that it is in the public interest to establish within the Department a statutory environmental remediation program that includes the use of Environmental Easements as an enforceable means of ensuring the performance of operation, maintenance, and/or monitoring requirements and the restriction of future uses of the land, when an environmental remediation project leaves residual contamination at levels that have been determined to be safe for a specific use, but not all uses, or which includes engineered structures that must be maintained or protected against damage to perform properly and be effective, or which requires groundwater use or soil management restrictions; and

WHEREAS, the Legislature of the State of New York has declared that Environmental Easement shall mean an interest in real property, created under and subject to the provisions of Article 71, Title 36 of the New York State Environmental Conservation Law ("ECL") which contains a use restriction and/or a prohibition on the use of land in a manner inconsistent with engineering controls which are intended to ensure the long term effectiveness of a site remedial program or eliminate potential exposure pathways to hazardous waste or petroleum; and

WHEREAS, Grantor, is the owner of real property located at the address of 71 Charles Street in the City of Glen Cove, County of Nassau and State of New York, known and designated on the tax map of the County Clerk of Nassau as tax map parcel numbers: Section 31 Block 49 Lots 601, 603 and 604, being the same as that property conveyed to Grantor by deed dated May 3, 2012 and recorded in the Nassau County Clerk's Office in Liber and Page 12863/638. The above property subject to this Environmental Easement ("Parcel A") comprises approximately 1.31 +/- acres, and is hereinafter more fully described in the Land Title Survey dated June 25, 2012 last revised December 8, 2015 prepared by Charles F. Panetta, L.L.S. of Bladykas & Panetta, L.S. & P.E., P.C., which will be attached to the Site Management Plan.

WHEREAS, Grantor, is the owner of real property located at the address of 71 Charles Street in the City of Glen Cove, County of Nassau and State of New York, known and designated on the tax map of the County Clerk of Nassau as tax map parcel numbers: Section 31 Block G Lots 3, 5, 13, 213, 227, 614 and 615, being the same as that property conveyed to Grantor by deed

dated May 3, 2012 and recorded in the Nassau County Clerk's Office in Liber and Page 12863/638. The above property subject to this Environmental Easement ("Parcel B") comprises approximately 14.96 +/- acres, and is hereinafter more fully described in the Land Title Survey dated June 25, 2012 last revised December 8, 2015 prepared by Charles F. Panetta, L.L.S. of Bladykas & Panetta, L.S. & P.E., P.C., which will be attached to the Site Management Plan.

WHEREAS, collectively, the above-referenced Parcel A and Parcel B shall comprise of the "Controlled Property", and are more accurately described in the description set forth in and attached hereto as Schedule A and identified as Parcel A and Parcel B; and

WHEREAS, the Department accepts this Environmental Easement in order to ensure the protection of public health and the environment and to achieve the requirements for remediation established for the Controlled Property until such time as this Environmental Easement is extinguished pursuant to ECL Article 71, Title 36; and

NOW THEREFORE, in consideration of the mutual covenants contained herein and the terms and conditions of Order on Consent Index Number: A1-0653-11-10, Grantor conveys to Grantee a permanent Environmental Easement pursuant to ECL Article 71, Title 36 in, on, over, under, and upon the Controlled Property as more fully described herein ("Environmental Easement").

1. Purposes. Grantor and Grantee acknowledge that the Purposes of this Environmental Easement are: to convey to Grantee real property rights and interests that will run with the land in perpetuity in order to provide an effective and enforceable means of encouraging the reuse and redevelopment of this Controlled Property at a level that has been determined to be safe for a specific use while ensuring the performance of operation, maintenance, and/or monitoring requirements; and to ensure the restriction of future uses of the land that are inconsistent with the above-stated purpose.

2. Institutional and Engineering Controls. The controls and requirements listed in the Department approved Site Management Plan ("SMP") including any and all Department approved amendments to the SMP are incorporated into and made part of this Environmental Easement. These controls and requirements apply to the use of the Controlled Property, run with the land, are binding on the Grantor and the Grantor's successors and assigns, and are enforceable in law or equity against any owner of the Controlled Property, any lessees and any person using the Controlled Property.

A. (1) The Controlled Property may be used for:

**Restricted Residential as described in 6 NYCRR Part 375-1.8(g)(2)(ii),  
Commercial as described in 6 NYCRR Part 375-1.8(g)(2)(iii) and Industrial  
as described in 6 NYCRR Part 375-1.8(g)(2)(iv)**

(2) All Engineering Controls must be operated and maintained as specified in the Site Management Plan (SMP);

(3) All Engineering Controls must be inspected at a frequency and in a manner defined in the SMP;

(4) The use of groundwater underlying the property is prohibited without necessary water quality treatment as determined by the NYSDOH or the Nassau County Department of Health to render it safe for use as drinking water or for industrial purposes, and the user must first notify and obtain written approval to do so from the Department;

(5) Groundwater and other environmental or public health monitoring must be performed as defined in the SMP;

(6) Data and information pertinent to Site Management of the Controlled Property must be reported at the frequency and in a manner defined in the SMP;

(7) All future activities on the property that will disturb remaining contaminated material must be conducted in accordance with the SMP;

(8) Monitoring to assess the performance and effectiveness of the remedy must be performed as defined in the SMP;

(9) Operation, maintenance, monitoring, inspection, and reporting of any mechanical or physical components of the remedy shall be performed as defined in the SMP;

(10) Access to the site must be provided to agents, employees or other representatives of the State of New York with reasonable prior notice to the property owner to assure compliance with the restrictions identified by this Environmental Easement.

B. The Controlled Property shall not be used for Residential purposes as defined in 6NYCRR 375-1.8(g)(2)(i), and the above-stated engineering controls may not be discontinued without an amendment or extinguishment of this Environmental Easement.

C. The SMP describes obligations that the Grantor assumes on behalf of Grantor, its successors and assigns. The Grantor's assumption of the obligations contained in the SMP which may include sampling, monitoring, and/or operating a treatment system, and providing certified reports to the NYSDEC, is and remains a fundamental element of the Department's determination that the Controlled Property is safe for a specific use, but not all uses. The SMP may be modified in accordance with the Department's statutory and regulatory authority. The Grantor and all successors and assigns, assume the burden of complying with the SMP and obtaining an up-to-date version of the SMP from:

Site Control Section  
Division of Environmental Remediation  
NYSDEC  
625 Broadway  
Albany, New York 12233  
Phone: (518) 402-9553

D. Grantor must provide all persons who acquire any interest in the Controlled Property a true and complete copy of the SMP that the Department approves for the Controlled Property and all Department-approved amendments to that SMP.

E. Grantor covenants and agrees that until such time as the Environmental Easement is extinguished in accordance with the requirements of ECL Article 71, Title 36 of the ECL, the property deed and all subsequent instruments of conveyance relating to the Controlled Property shall state in at least fifteen-point bold-faced type:

**This property is subject to an Environmental Easement held by the New York State Department of Environmental Conservation pursuant to Title 36 of Article 71 of the Environmental Conservation Law.**

F. Grantor covenants and agrees that this Environmental Easement shall be incorporated in full or by reference in any leases, licenses, or other instruments granting a right to use the Controlled Property.

G. Grantor covenants and agrees that it shall, at such time as NYSDEC may require, submit to NYSDEC a written statement by an expert the NYSDEC may find acceptable certifying under penalty of perjury, in such form and manner as the Department may require, that:

(1) the inspection of the site to confirm the effectiveness of the institutional and engineering controls required by the remedial program was performed under the direction of the individual set forth at 6 NYCRR Part 375-1.8(b)(3).

(2) the institutional controls and/or engineering controls employed at such site:

(i) are in-place;

(ii) are unchanged from the previous certification, or that any identified

changes to the controls employed were approved by the NYSDEC and that all controls are in the Department-approved format; and

(iii) that nothing has occurred that would impair the ability of such control to protect the public health and environment;

(3) the owner will continue to allow access to such real property to evaluate the continued maintenance of such controls;

(4) nothing has occurred that would constitute a violation or failure to comply with any site management plan for such controls;

(5) the report and all attachments were prepared under the direction of, and reviewed by, the party making the certification;

(6) to the best of his/her knowledge and belief, the work and conclusions described in this certification are in accordance with the requirements of the site remedial program, and generally accepted engineering practices; and

(7) the information presented is accurate and complete.

3. Right to Enter and Inspect. Upon reasonable notice to Grantor, the Grantee, its agents, employees, or other representatives of the State may enter and inspect the Controlled Property in a reasonable manner and at reasonable times to assure compliance with the above-stated restrictions.

4. Reserved Grantor's Rights. Grantor reserves for itself, its assigns, representatives, and successors in interest with respect to the Property, all rights as fee owner of the Property, including:

A. Use of the Controlled Property for all purposes not inconsistent with, or limited by the terms of this Environmental Easement;

B. The right to give, sell, assign, or otherwise transfer part or all of the underlying fee interest to the Controlled Property, subject and subordinate to this Environmental Easement;

5. Enforcement

A. This Environmental Easement is enforceable in law or equity in perpetuity by Grantor, Grantee, or any affected local government, as defined in ECL Section 71-3603, against the owner of the Property, any lessees, and any person using the land. Enforcement shall not be defeated because of any subsequent adverse possession, laches, estoppel, or waiver. It is not a defense in any action to enforce this Environmental Easement that: it is not appurtenant to an interest in real property; it is not of a character that has been recognized traditionally at common law; it imposes a negative burden; it imposes affirmative obligations upon the owner of any interest in the burdened property; the benefit does not touch or concern real property; there is no privity of estate or of contract; or it imposes an unreasonable restraint on alienation.

B. If any person violates this Environmental Easement, the Grantee may revoke the Certificate of Completion with respect to the Controlled Property.

C. Grantee shall notify Grantor of a breach or suspected breach of any of the terms of this Environmental Easement. Such notice shall set forth how Grantor can cure such breach or suspected breach and give Grantor a reasonable amount of time from the date of receipt of notice in which to cure. At the expiration of such period of time to cure, or any extensions granted by Grantee, the Grantee shall notify Grantor of any failure to adequately cure the breach or suspected breach, and Grantee may take any other appropriate action reasonably necessary to remedy any breach of this Environmental Easement, including the commencement of any proceedings in accordance with applicable law.

D. The failure of Grantee to enforce any of the terms contained herein shall not be deemed a waiver of any such term nor bar any enforcement rights.

6. Notice. Whenever notice to the Grantee (other than the annual certification) or approval from the Grantee is required, the Party providing such notice or seeking such approval shall identify the Controlled Property by referencing the following information:

County, NYSDEC Site Number, NYSDEC Brownfield Cleanup Agreement, State Assistance Contract or Order Number, and the County tax map number or the Liber and Page or computerized system identification number.

Parties shall address correspondence to:      Site Numbers: 130028 and 130028A  
Office of General Counsel  
NYSDEC  
625 Broadway

Albany New York 12233-5500

With a copy to:

Site Control Section  
Division of Environmental Remediation  
NYSDEC  
625 Broadway  
Albany, NY 12233

All notices and correspondence shall be delivered by hand, by registered mail or by Certified mail and return receipt requested. The Parties may provide for other means of receiving and communicating notices and responses to requests for approval.

7. Recordation. Grantor shall record this instrument, within thirty (30) days of execution of this instrument by the Commissioner or her/his authorized representative in the office of the recording officer for the county or counties where the Property is situated in the manner prescribed by Article 9 of the Real Property Law.

8. Amendment. Any amendment to this Environmental Easement may only be executed by the Commissioner of the New York State Department of Environmental Conservation or the Commissioner's Designee, and filed with the office of the recording officer for the county or counties where the Property is situated in the manner prescribed by Article 9 of the Real Property Law.

9. Extinguishment. This Environmental Easement may be extinguished only by a release by the Commissioner of the New York State Department of Environmental Conservation, or the Commissioner's Designee, and filed with the office of the recording officer for the county or counties where the Property is situated in the manner prescribed by Article 9 of the Real Property Law.

10. Joint Obligation. If there are two or more parties identified as Grantor herein, the obligations imposed by this instrument upon them shall be joint and several.

**Remainder of Page Intentionally Left Blank**

IN WITNESS WHEREOF, Grantor has caused this instrument to be signed in its name.

Konica Minolta Holdings U.S.A., Inc.:

By: 

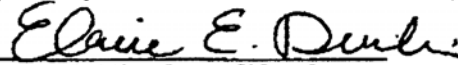
Print Name: John Thielke  
Executive VP & CFO

Title: \_\_\_\_\_ Date: 4/4/2017

**Grantor's Acknowledgment**

STATE OF NEW JERSEY )  
COUNTY OF Bergen ) ss:

On the 4<sup>th</sup> day of April, in the year 2017, before me, the undersigned, personally appeared John Thielke, personally known to me or proved to me on the basis of satisfactory evidence to be the individual(s) whose name is (are) subscribed to the within instrument and acknowledged to me that he/she/they executed the same in his/her/their capacity(ies), and that by his/her/their signature(s) on the instrument, the individual(s), or the person upon behalf of which the individual(s) acted, executed the instrument.

  
Notary Public - State of New Jersey

ELAINE E. DEVLIN  
Notary Public of New Jersey  
I.D. #2359131  
Commission Expires 4/26/2017

**THIS ENVIRONMENTAL EASEMENT IS HEREBY ACCEPTED BY THE PEOPLE OF THE STATE OF NEW YORK, Acting By and Through the Department of Environmental Conservation as Designee of the Commissioner.**


By: 

Robert W. Schick, Director  
Division of Environmental Remediation

**Grantee's Acknowledgment**

STATE OF NEW YORK )  
 ) ss:  
COUNTY OF ALBANY )

On the 27<sup>th</sup> day of April, in the year 2017, before me, the undersigned, personally appeared Robert W. Schick, personally known to me or proved to me on the basis of satisfactory evidence to be the individual(s) whose name is (are) subscribed to the within instrument and acknowledged to me that he/she/ executed the same in his/her/ capacity as Designee of the Commissioner of the State of New York Department of Environmental Conservation, and that by his/her/ signature on the instrument, the individual, or the person upon behalf of which the individual acted, executed the instrument.

  
Notary Public - State of New York

David J. Chiusano  
Notary Public, State of New York  
No. 01CH5032148  
Qualified in Schenectady County  
Commission Expires August 22, 2018

**Record and Return to:**

David J. Miller, Esq.  
Gibbons P.C.  
One Gateway Center  
Newark, New Jersey 07102



**SCHEDULE "A"**

**PARCEL "A" PROPERTY DESCRIPTION**

**LEGAL DESCRIPTION**

**Sec. 31 Blk. 49 Lots 601, 603 & 604**

All that certain plot, piece or parcel of land, situate, lying and being in the City of Glen Cove, County of Nassau and State of New York, bounded and described as follows:

BEGINNING at the most southerly end of the arc of a curve connecting the southerly side of The Place with the easterly side of New Street (Charles Street) as widened;

RUNNING THENCE north and east along said arc of a curve bearing to the right and having a radius of 16.94 feet, a distance of 33.04 feet to a point on the southerly side of The Place;

THENCE South 70 degrees 45 minutes 00 seconds East along the southerly side of The Place, 5.11 feet;

THENCE South 86 degrees 38 minutes 00 seconds East still along the southerly side of The Place, 148.64 feet to land now or formerly of Robert R. Coles;

THENCE along last mentioned land South 01 degree 13 minutes 30 seconds West, 329.56 feet to land now or formerly of Rosella Kirby;

THENCE along said last mentioned land South 81 degrees 13 minutes 50 seconds West, 155.40 feet to the easterly side of New Street, as widened;

THENCE along the easterly side of New Street, as widened, North 02 degrees 30 minutes 00 seconds West, 347.28 feet to the point or place of BEGINNING.

CONTAINING within said described metes and bounds 1.31 acres.

**PARCEL "B" PROPERTY DESCRIPTION**

**LEGAL DESCRIPTION**

**Sec. 31 Blk. G Lots 3, 5, 13, 213, 227, 614 & 615**

All that certain plot, piece or parcel of land, situate, lying and being in the City of Glen Cove, County of Nassau and State of New York, bounded and described as follows:

**BEGINNING** at the corner formed by the intersection of the northerly side of Herb Hill Road and the westerly side of New Street (Charles Street);

**RUNNING THENCE** along the northerly side of Herb Hill Road the following five courses and distances:

- 1) South 37 degrees 16 minutes 00 seconds West, 42.35 feet;
- 2) South 50 degrees 18 minutes 30 seconds West, 232.35 feet;
- 3) South 74 degrees 35 minutes 00 seconds West, 24.72 feet;
- 4) South 75 degrees 02 minutes 30 seconds West, 31.46 feet;
- 5) South 74 degrees 29 minutes 30 seconds West, 263.69 feet;

**THENCE** North 10 degrees 09 minutes 00 seconds West, 250.00 feet;

**THENCE** South 74 degrees 29 minutes 30 seconds West, 178.66 feet;

**THENCE** South 10 degrees 09 minutes 00 seconds East, 250.00 feet to the northerly side of Herb Hill Road;

**THENCE** along the northerly side of Herb Hill Road South 74 degrees 29 minutes 30 seconds West, 16.34 feet;

**THENCE** North 12 degrees 55 minutes 10 seconds West, 429.00 feet;

**THENCE** North 08 degrees 17 minutes 22 seconds West, 409.53 feet to the southerly side of The Place;

**THENCE** along the southerly side of the The Place the following seven courses and distances:

- 1) North 66 degrees 11 minutes 33 seconds East, 175.52 feet;
- 2) North 57 degrees 50 minutes 58 seconds East, 149.02 feet;
- 3) North 44 degrees 58 minutes 58 seconds East, 60.00 feet;
- 4) North 54 degrees 08 minutes 00 seconds East, 91.81 feet;
- 5) Along the arc of a curve bearing to the right having a radius of 97.28 feet, a distance of 82.63 feet;
- 6) South 77 degrees 12 minutes 00 seconds East, 146.02 feet;
- 7) South 70 degrees 49 minutes 00 seconds East, 196.32 feet to the extreme northerly end of the arc of a curve connecting the southerly side of The Place with the westerly side of New Street;

**THENCE** southeasterly along the arc of a curve bearing to the right having a radius of 25.27 feet, a distance of 23.04 feet;

THENCE southeasterly still along the arc of a curve bearing to the right having a radius of 37.94 feet, a distance of 10.65 feet to a point on the westerly side of New Street;

THENCE along the westerly side of New Street South 02 degrees 30 minutes 00 seconds, 590.04 feet to land now or formerly of Lombardi;

THENCE along said last mentioned land the following three courses and distances:

- 1) South 73 degrees 19 minutes 00 seconds West, 101.13 feet;
- 2) South 03 degrees 08 minutes 00 seconds East, 50.35 feet;
- 3) North 73 degrees 03 minutes 00 seconds East, 100.68 feet to the westerly side of New Street;

THENCE along the westerly side of New Street, South 02 degrees 30 minutes 00 seconds East, 3.83 feet to the point or place of BEGINNING.

CONTAINING within said described metes and bounds 14.96 acres.

**U.S. Postal Service™**  
**CERTIFIED MAIL® RECEIPT**  
*Domestic Mail Only*

For delivery information, visit our website at [www.usps.com](http://www.usps.com)

7015 1730 0001 1994 1715

Certified Mail Fee

Extra Services & Fees (check box, add fee as appropriate)

- Return Receipt (hardcopy) \$ \_\_\_\_\_
- Return Receipt (electronic) \$ \_\_\_\_\_
- Certified Mail Restricted Delivery \$ \_\_\_\_\_
- Adult Signature Required \$ \_\_\_\_\_
- Adult Signature Restricted Delivery \$ \_\_\_\_\_



Postage

\$ \_\_\_\_\_

Total

\$ \_\_\_\_\_

Send

Street

City

City of Glen Cove  
Town Clerk's Office  
Glen Cove City Hall  
9 Glen Street  
Glen Cove, New York 11542