

**COMMUNITY AIR MONITORING WEEKLY REPORT
(WEEK ENDING 7/12/13)**

**BAYER MATERIALSCIENCE LLC
OU4 REMEDIAL ACTION – NYSDEC SITE #130004
125 NEW SOUTH ROAD, HICKSVILLE, NEW YORK**

This report summarizes the results of the community air monitoring performed by Preferred Environmental Services (PES) from July 8, 2013 to July 12, 2013 in connection with the implementation of the OU4 remedial action by the Environmental Quality Company (EQ) and its subcontractors, on behalf of Bayer MaterialScience LLC (Bayer) at the Bayer site in Hicksville, New York (the "site").

A. AIR MONITORING ACTIVITIES

Air monitoring activities were performed in accordance with the Community Air Monitoring Plan (CAMP) included as Appendix D to the New York State Department of Environmental Conservation (NYSDEC) approved Remedial Design (ARCADIS, February 2013) for the above referenced site. Air Monitoring was performed at stations that were labeled with the following IDs:

- UP = Upwind
- DN1 = Downwind 1
- DN2 = Downwind 2
- DN3 = Downwind 3

The daily locations of the air monitoring stations are shown on the site maps included in Attachment 1. CAMP monitoring was discontinued at 9:30 am, July 11, 2013 due to light rain. No CAMP monitoring was performed on Friday July 12, 2013 as no intrusive work or backfilling work was conducted.

B. AIR MONITORING RESULTS

No volatile organic compounds (VOCs) or particulates (PM-10) were measured above the action levels in the CAMP for the above-referenced monitoring period. The action levels are 5 parts per million (PPM) above background for VOCs and .150 milligrams per cubic meter (mg/m³) above background for PM-10. The range of VOCs and PM-10 concentrations measured during this monitoring period (15 minute time-weighted averages) are summarized below.

Monitoring Station	VOC Results (PPM)		PM-10 (mg/m ³)	
	Minimum	Maximum	Minimum	Maximum
UP	0.0	0.0	0.003	0.034
DN1	0.0	0.0	0.000	0.091
DN2	0.0	0.0	0.000	0.101
DN3	0.0	0.259	0.000	0.108

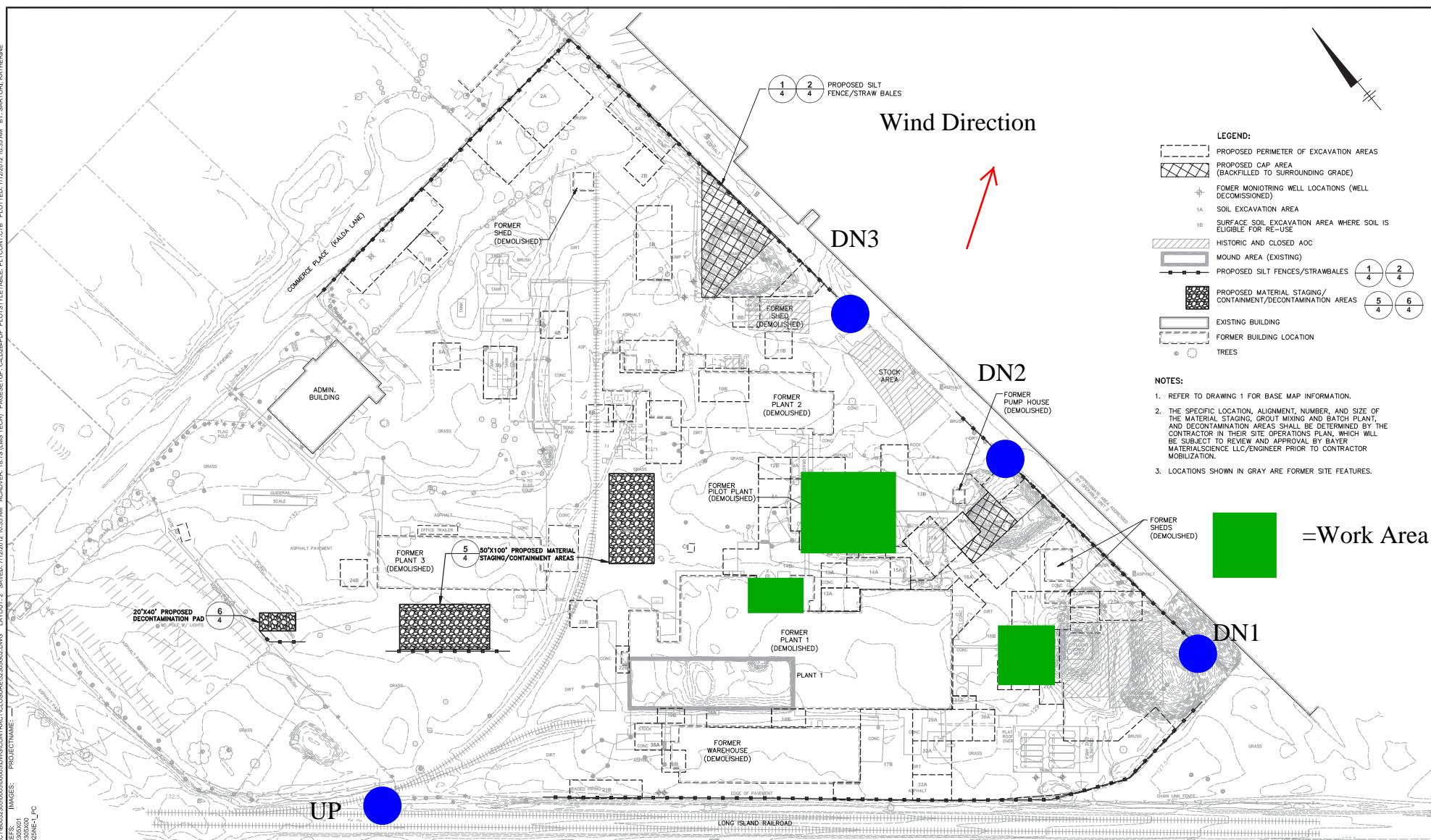
The VOC and PM-10 data collected for the week are plotted on the graphs included in Attachment 2. A separate graph is provided for each monitoring station and each graph present the full set of 15 minute time-weighted averages (TWA) for VOCs and PM-10 for that station. The raw data files from the individual monitors and meteorological data from the weather station are included in Attachment 3.

Please do not hesitate to contact David Kahn (PES CAMP Monitor) at 718-354-0089, Gregory McDermott (ARCADIS Onsite Construction Oversight) at 516-592-1740 or Andrew Enigk (ARCADIS Assistant Project Manager) at 315-671-9548 if you have any questions or need additional information regarding this report.

ATTACHMENT 1

AIR MONITORING STATION DAILY LOCATIONS

CITY: SYRACUSE, NY DIV: GROUP ENV: CAD DB: R: BARRER, FLISTER, A. SCHUBERT, K. SARTORI, LD: K. SARTORI, RCT: T. HATCHFORD, PW: TM, J. BRUSSEL, LYROMP-OFF: REF: G:\ENVCAD\SYRACUSE\ENVCAD\CONTRACT\CLOSURE\130000\DWG LAYOUT\13. SAVED: 7/22/2013 10:35 AM ACADVER: 18.15 (LMS TECH) PAPERSETUP: C:\09B\PDF PLOTSTYLETABLE: PLT\CONTOUR.PLOT PLOTTED: 7/22/2013 10:35 AM BY: SARTORI, KATHERINE

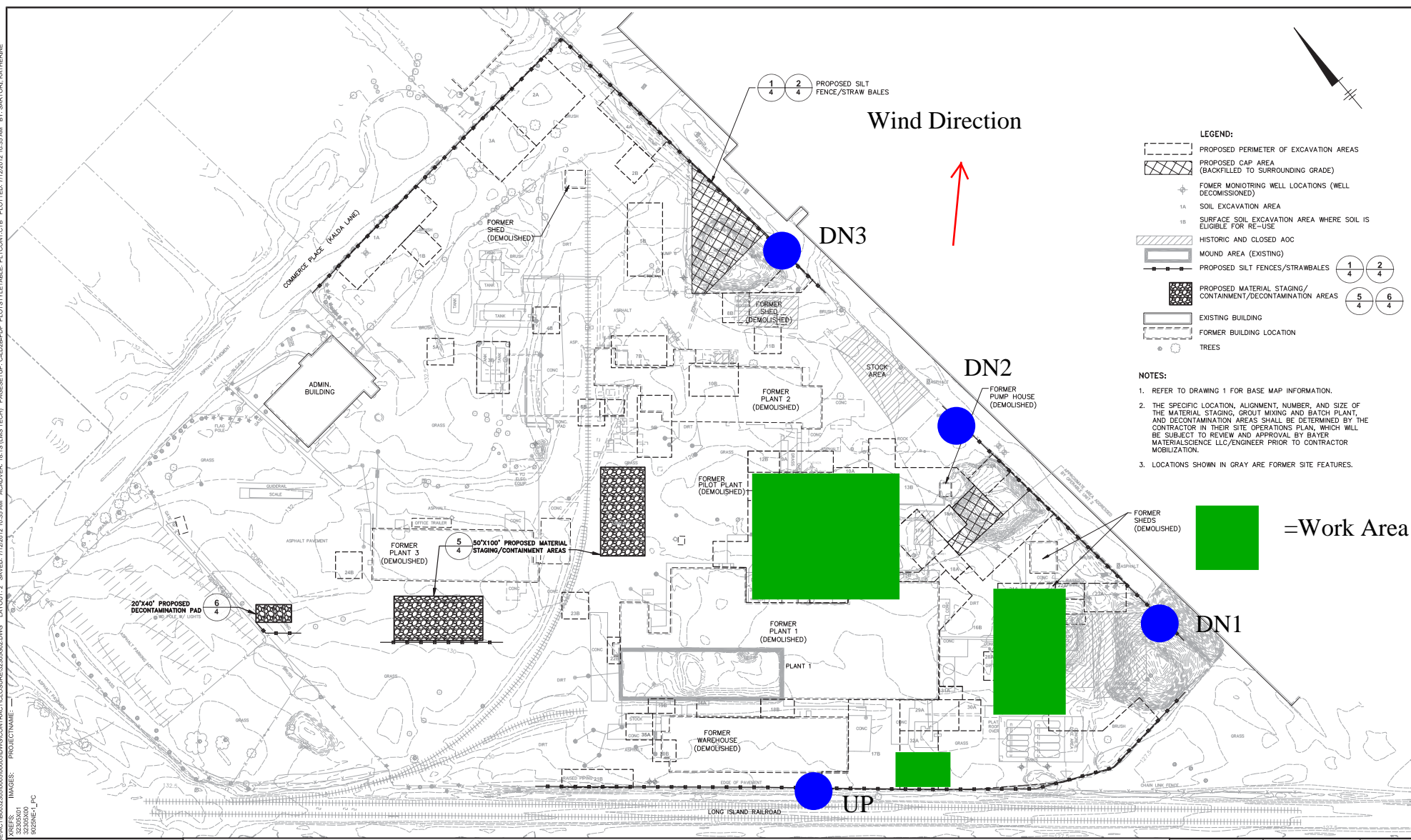


Bayer MaterialScience LLC
 125 New South Road, Hicksville, New York
 NYSDEC Site # 130004

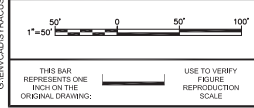
Air Monitoring Stations
 July 8, 2013

THIS BAR REPRESENTS ONE INCH ON THE ORIGINAL DRAWING. USE TO VERIFY FIGURE REPRODUCTION SCALE.

CITY: SYRACUSE, NY DIV: GROUP ENV: CAD: DB: K. BARRER, FLISTER, A. SCHUBING, K. SARTORI, LD: K. SARTORI, PLOT: T. HATCHFORD, PW: TM: J. BRUSSEL, LY: ROMP-OFF: REF: G:\ENVCAD\SYRACUSE\ENVCAD\CONTRACT\CLOSURE\130000\DWG LAYOUT\13. SAVED: 7/2/2013 10:35 AM ACADVER: 18.15 (LMS TECH) PAPERSETUP: C:\09B\PDF PLOTSTYLETABLE: PLT\CONTCT.COTE PLOTTED: 7/2/2013 10:35 AM BY: SARTORI, KATHERINE



- LEGEND:**
- PROPOSED PERIMETER OF EXCAVATION AREAS
 - PROPOSED CAP AREA (BACKFILLED TO SURROUNDING GRADE)
 - FORMER MONITORING WELL LOCATIONS (WELL DEMONISHED)
 - 1A SOIL EXCAVATION AREA
 - 1B SURFACE SOIL EXCAVATION AREA WHERE SOIL IS ELIGIBLE FOR RE-USE
 - HISTORIC AND CLOSED AOC
 - MOUND AREA (EXISTING)
 - PROPOSED SILT FENCES/STRAWBALES
 - PROPOSED MATERIAL STAGING/CONTAINMENT/DECONTAMINATION AREAS
 - EXISTING BUILDING
 - FORMER BUILDING LOCATION
 - TREES
- NOTES:**
- REFER TO DRAWING 1 FOR BASE MAP INFORMATION.
 - THE SPECIFIC LOCATION, ALIGNMENT, NUMBER, AND SIZE OF THE MATERIAL STAGING, GROUT MIXING AND BATCH PLANT, AND DECONTAMINATION AREAS SHALL BE DETERMINED BY THE CONTRACTOR IN THEIR SITE OPERATIONS PLAN, WHICH WILL BE SUBJECT TO REVIEW AND APPROVAL BY BAYER MATERIALSCIENCE LLC/ENGINEER PRIOR TO CONTRACTOR MOBILIZATION.
 - LOCATIONS SHOWN IN GRAY ARE FORMER SITE FEATURES.

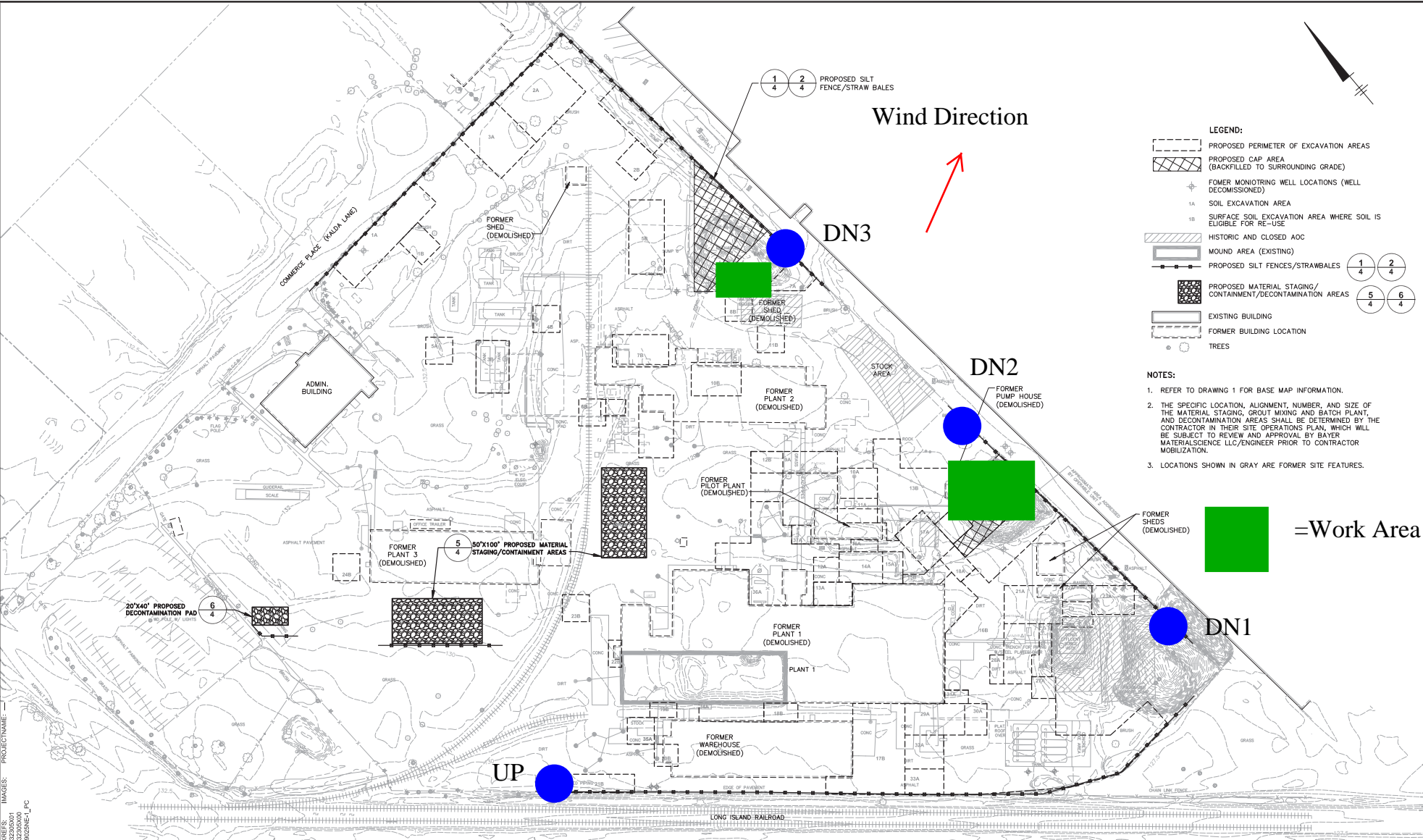


Bayer MaterialScience LLC
 125 New South Road, Hicksville, New York
 NYSDEC Site # 130004

Air Monitoring Stations
 July 9, 2013

CITY: SYRACUSE, NY DIV: GROUP ENV: CAD: DB: R: BARRER, FLISTER, A. SCHUBING, K. SARTORI, LD: K. SARTORI, PCT: T. HATCHFORD, PW: TM: J. BRUSSEL, LYROM: OFF: REF: G:\ENVCAD\SYRACUSE\ENVCAD\CONTRACT\CLOSURE\130004\DWG LAYOUT\17_2_SAVED_11220117_1035_AM_ACDRAWER_18.15_LMS TECH\PAHSETUP\CAD09B.DWG PLOTTED: 7/12/2012 10:35 AM BY: SARTORI, KATHERINE
 THAMES: PROJECT NAME: _____
 SHEETS: 001
 002
 003
 004
 005
 006
 007
 008
 009
 010
 011
 012
 013
 014
 015
 016
 017
 018
 019
 020
 021
 022
 023
 024
 025
 026
 027
 028
 029
 030
 031
 032
 033
 034
 035
 036
 037
 038
 039
 040
 041
 042
 043
 044
 045
 046
 047
 048
 049
 050
 051
 052
 053
 054
 055
 056
 057
 058
 059
 060
 061
 062
 063
 064
 065
 066
 067
 068
 069
 070
 071
 072
 073
 074
 075
 076
 077
 078
 079
 080
 081
 082
 083
 084
 085
 086
 087
 088
 089
 090
 091
 092
 093
 094
 095
 096
 097
 098
 099
 100
 101
 102
 103
 104
 105
 106
 107
 108
 109
 110
 111
 112
 113
 114
 115
 116
 117
 118
 119
 120
 121
 122
 123
 124
 125
 126
 127
 128
 129
 130
 131
 132
 133
 134
 135
 136
 137
 138
 139
 140
 141
 142
 143
 144
 145
 146
 147
 148
 149
 150
 151
 152
 153
 154
 155
 156
 157
 158
 159
 160
 161
 162
 163
 164
 165
 166
 167
 168
 169
 170
 171
 172
 173
 174
 175
 176
 177
 178
 179
 180
 181
 182
 183
 184
 185
 186
 187
 188
 189
 190
 191
 192
 193
 194
 195
 196
 197
 198
 199
 200
 201
 202
 203
 204
 205
 206
 207
 208
 209
 210
 211
 212
 213
 214
 215
 216
 217
 218
 219
 220
 221
 222
 223
 224
 225
 226
 227
 228
 229
 230
 231
 232
 233
 234
 235
 236
 237
 238
 239
 240
 241
 242
 243
 244
 245
 246
 247
 248
 249
 250
 251
 252
 253
 254
 255
 256
 257
 258
 259
 260
 261
 262
 263
 264
 265
 266
 267
 268
 269
 270
 271
 272
 273
 274
 275
 276
 277
 278
 279
 280
 281
 282
 283
 284
 285
 286
 287
 288
 289
 290
 291
 292
 293
 294
 295
 296
 297
 298
 299
 300
 301
 302
 303
 304
 305
 306
 307
 308
 309
 310
 311
 312
 313
 314
 315
 316
 317
 318
 319
 320
 321
 322
 323
 324
 325
 326
 327
 328
 329
 330
 331
 332
 333
 334
 335
 336
 337
 338
 339
 340
 341
 342
 343
 344
 345
 346
 347
 348
 349
 350
 351
 352
 353
 354
 355
 356
 357
 358
 359
 360
 361
 362
 363
 364
 365
 366
 367
 368
 369
 370
 371
 372
 373
 374
 375
 376
 377
 378
 379
 380
 381
 382
 383
 384
 385
 386
 387
 388
 389
 390
 391
 392
 393
 394
 395
 396
 397
 398
 399
 400
 401
 402
 403
 404
 405
 406
 407
 408
 409
 410
 411
 412
 413
 414
 415
 416
 417
 418
 419
 420
 421
 422
 423
 424
 425
 426
 427
 428
 429
 430
 431
 432
 433
 434
 435
 436
 437
 438
 439
 440
 441
 442
 443
 444
 445
 446
 447
 448
 449
 450
 451
 452
 453
 454
 455
 456
 457
 458
 459
 460
 461
 462
 463
 464
 465
 466
 467
 468
 469
 470
 471
 472
 473
 474
 475
 476
 477
 478
 479
 480
 481
 482
 483
 484
 485
 486
 487
 488
 489
 490
 491
 492
 493
 494
 495
 496
 497
 498
 499
 500
 501
 502
 503
 504
 505
 506
 507
 508
 509
 510
 511
 512
 513
 514
 515
 516
 517
 518
 519
 520
 521
 522
 523
 524
 525
 526
 527
 528
 529
 530
 531
 532
 533
 534
 535
 536
 537
 538
 539
 540
 541
 542
 543
 544
 545
 546
 547
 548
 549
 550
 551
 552
 553
 554
 555
 556
 557
 558
 559
 560
 561
 562
 563
 564
 565
 566
 567
 568
 569
 570
 571
 572
 573
 574
 575
 576
 577
 578
 579
 580
 581
 582
 583
 584
 585
 586
 587
 588
 589
 590
 591
 592
 593
 594
 595
 596
 597
 598
 599
 600
 601
 602
 603
 604
 605
 606
 607
 608
 609
 610
 611
 612
 613
 614
 615
 616
 617
 618
 619
 620
 621
 622
 623
 624
 625
 626
 627
 628
 629
 630
 631
 632
 633
 634
 635
 636
 637
 638
 639
 640
 641
 642
 643
 644
 645
 646
 647
 648
 649
 650
 651
 652
 653
 654
 655
 656
 657
 658
 659
 660
 661
 662
 663
 664
 665
 666
 667
 668
 669
 670
 671
 672
 673
 674
 675
 676
 677
 678
 679
 680
 681
 682
 683
 684
 685
 686
 687
 688
 689
 690
 691
 692
 693
 694
 695
 696
 697
 698
 699
 700
 701
 702
 703
 704
 705
 706
 707
 708
 709
 710
 711
 712
 713
 714
 715
 716
 717
 718
 719
 720
 721
 722
 723
 724
 725
 726
 727
 728
 729
 730
 731
 732
 733
 734
 735
 736
 737
 738
 739
 740
 741
 742
 743
 744
 745
 746
 747
 748
 749
 750
 751
 752
 753
 754
 755
 756
 757
 758
 759
 760
 761
 762
 763
 764
 765
 766
 767
 768
 769
 770
 771
 772
 773
 774
 775
 776
 777
 778
 779
 780
 781
 782
 783
 784
 785
 786
 787
 788
 789
 790
 791
 792
 793
 794
 795
 796
 797
 798
 799
 800
 801
 802
 803
 804
 805
 806
 807
 808
 809
 810
 811
 812
 813
 814
 815
 816
 817
 818
 819
 820
 821
 822
 823
 824
 825
 826
 827
 828
 829
 830
 831
 832
 833
 834
 835
 836
 837
 838
 839
 840
 841
 842
 843
 844
 845
 846
 847
 848
 849
 850
 851
 852
 853
 854
 855
 856
 857
 858
 859
 860
 861
 862
 863
 864
 865
 866
 867
 868
 869
 870
 871
 872
 873
 874
 875
 876
 877
 878
 879
 880
 881
 882
 883
 884
 885
 886
 887
 888
 889
 890
 891
 892
 893
 894
 895
 896
 897
 898
 899
 900
 901
 902
 903
 904
 905
 906
 907
 908
 909
 910
 911
 912
 913
 914
 915
 916
 917
 918
 919
 920
 921
 922
 923
 924
 925
 926
 927
 928
 929
 930
 931
 932
 933
 934
 935
 936
 937
 938
 939
 940
 941
 942
 943
 944
 945
 946
 947
 948
 949
 950
 951
 952
 953
 954
 955
 956
 957
 958
 959
 960
 961
 962
 963
 964
 965
 966
 967
 968
 969
 970
 971
 972
 973
 974
 975
 976
 977
 978
 979
 980
 981
 982
 983
 984
 985
 986
 987
 988
 989
 990
 991
 992
 993
 994
 995
 996
 997
 998
 999
 1000
 1001
 1002
 1003
 1004
 1005
 1006
 1007
 1008
 1009
 1010
 1011
 1012
 1013
 1014
 1015
 1016
 1017
 1018
 1019
 1020
 1021
 1022
 1023
 1024
 1025
 1026
 1027
 1028
 1029
 1030
 1031
 1032
 1033
 1034
 1035
 1036
 1037
 1038
 1039
 1040
 1041
 1042
 1043
 1044
 1045
 1046
 1047
 1048
 1049
 1050
 1051
 1052
 1053
 1054
 1055
 1056
 1057
 1058
 1059
 1060
 1061
 1062
 1063
 1064
 1065
 1066
 1067
 1068
 1069
 1070
 1071
 1072
 1073
 1074
 1075
 1076
 1077
 1078
 1079
 1080
 1081
 1082
 1083
 1084
 1085
 1086
 1087
 1088
 1089
 1090
 1091
 1092
 1093
 1094
 1095
 1096
 1097
 1098
 1099
 1100
 1101
 1102
 1103
 1104
 1105
 1106
 1107
 1108
 1109
 1110
 1111
 1112
 1113
 1114
 1115
 1116
 1117
 1118
 1119
 1120
 1121
 1122
 1123
 1124
 1125
 1126
 1127
 1128
 1129
 1130
 1131
 1132
 1133
 1134
 1135
 1136
 1137
 1138
 1139
 1140
 1141
 1142
 1143
 1144
 1145
 1146
 1147
 1148
 1149
 1150
 1151
 1152
 1153
 1154
 1155
 1156
 1157
 1158
 1159
 1160
 1161
 1162
 1163
 1164
 1165
 1166
 1167
 1168
 1169
 1170
 1171
 1172
 1173
 1174
 1175
 1176
 1177
 1178
 1179
 1180
 1181
 1182
 1183
 1184
 1185
 1186
 1187
 1188
 1189
 1190
 1191
 1192
 1193
 1194
 1195
 1196
 1197
 1198
 1199
 1200
 1201
 1202
 1203
 1204
 1205
 1206
 1207
 1208
 1209
 1210
 1211
 1212
 1213
 1214
 1215
 1216
 1217
 1218
 1219
 1220
 1221
 1222
 1223
 1224
 1225
 1226
 1227
 1228
 1229
 1230
 1231
 1232
 1233
 1234
 1235
 1236
 1237
 1238
 1239
 1240
 1241
 1242
 1243
 1244
 1245
 1246
 1247
 1248
 1249
 1250
 1251
 1252
 1253
 1254
 1255
 1256
 1257
 1258
 1259
 1260
 1261
 1262
 1263
 1264
 1265
 1266
 1267
 1268
 1269
 1270
 1271
 1272
 1273
 1274
 1275
 1276
 1277
 1278
 1279
 1280
 1281
 1282
 1283
 1284
 1285
 1286
 1287
 1288
 1289
 1290
 1291
 1292
 1293
 1294
 1295
 1296
 1297
 1298
 1299
 1300
 1301
 1302
 1303
 1304
 1305
 1306
 1307
 1308
 1309
 1310
 1311
 1312
 1313
 1314
 1315
 1316
 1317
 1318
 1319
 1320
 1321
 1322
 1323
 1324
 1325
 1326
 1327
 1328
 1329
 1330
 1331
 1332
 1333
 1334
 1335
 1336
 1337
 1338
 1339
 1340
 1341
 1342
 1343
 1344
 1345
 1346
 1347
 1348
 1349
 1350
 1351
 1352
 1353
 1354
 1355
 1356
 1357
 1358
 1359
 1360
 1361
 1362
 1363
 1364
 1365
 1366
 1367
 1368
 1369
 1370
 1371
 1372
 1373
 1374
 1375
 1376
 1377
 1378
 1379
 1380
 1381
 1382
 1383
 1384
 1385
 1386
 1387
 1388
 1389
 1390
 1391
 1392
 1393
 1394
 1395
 1396
 1397
 1398
 1399
 1400
 1401
 1402
 1403
 1404
 1405
 1406
 1407
 1408
 1409
 1410
 1411
 1412
 1413
 1414
 1415
 1416
 1417
 1418
 1419
 1420
 1421
 1422
 1423
 1424
 1425
 1426
 1427
 1428
 1429
 1430
 1431
 1432
 1433
 1434
 1435
 1436
 1437
 1438
 1439
 1440
 1441
 1442
 1443
 1444
 1445
 1446
 1447
 1448
 1449
 1450
 1451
 1452
 1453
 1454
 1455
 1456
 1457
 1458
 1459

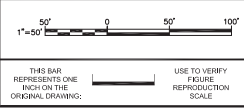
CITY: SYRACUSE, NY DIV: GROUP ENV: CAD DB: K. BARRER, FLISTER, A. SCHUBING, K. SARTORI, LD: K. SARTORI, PLOT: T. HATCHFORD, PW: TM, J. BRUSSEL, LYROMP-OFFICE: REF: G:\ENVCAD\SYRACUSE\ENVCAD\CONTRACT\CLOSURE\130000\DWG LAYOUT\13_0000\13_0000.DWG LAYOUT: J. Z. SAVED: 7/12/2012 10:35 AM ACADVER: 18.15 (LMS TECH) PAPERSETUP: C:\09B\PDF PLOTSTYLETABLE: PLTCONTCT.CTB PLOTTED: 7/12/2012 10:35 AM BY: SARTORI, KATHERINE



=Work Area

Bayer MaterialScience LLC
 125 New South Road, Hicksville, New York
 NYSDEC Site # 130004

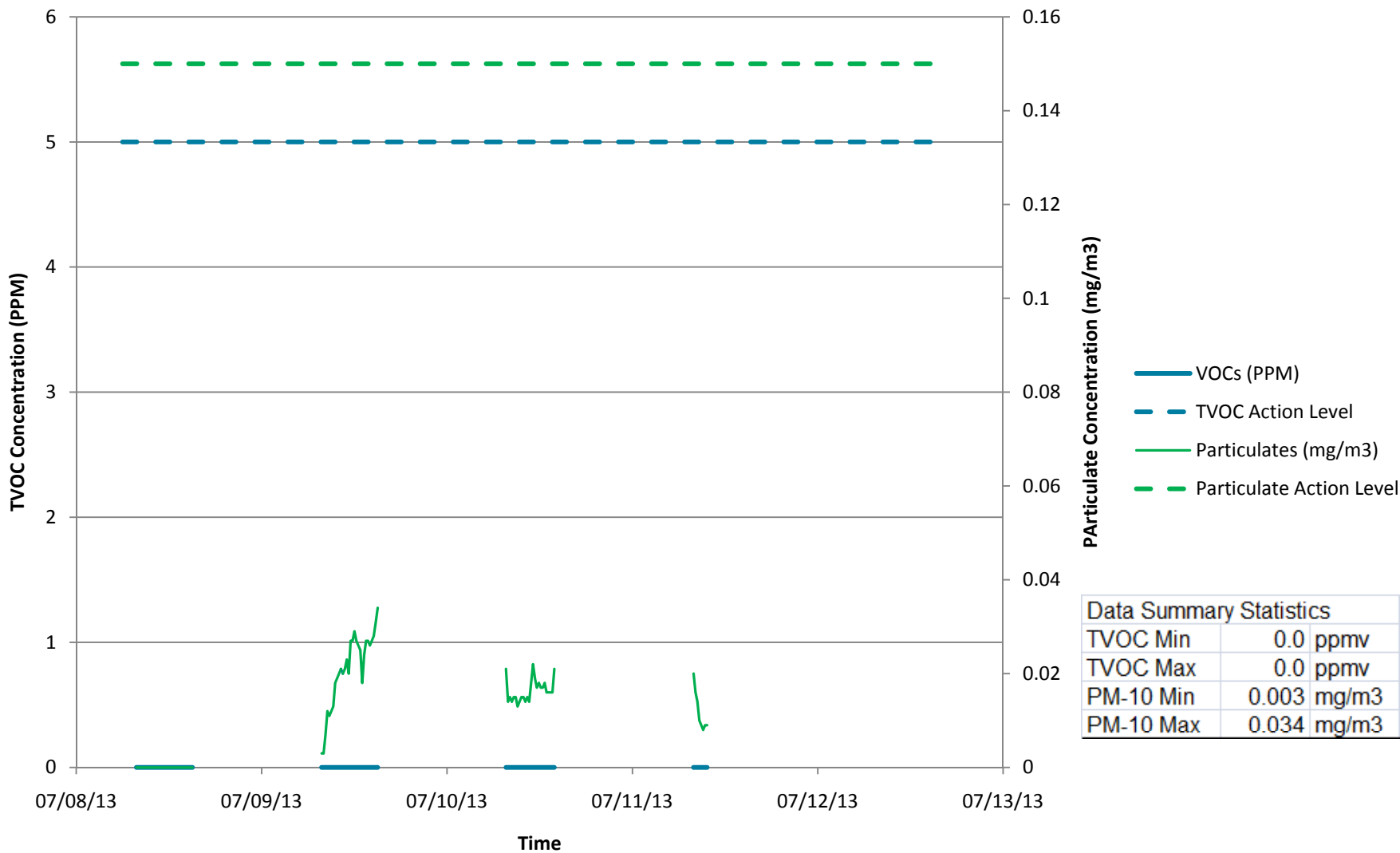
Air Monitoring Stations
 July 11, 2013



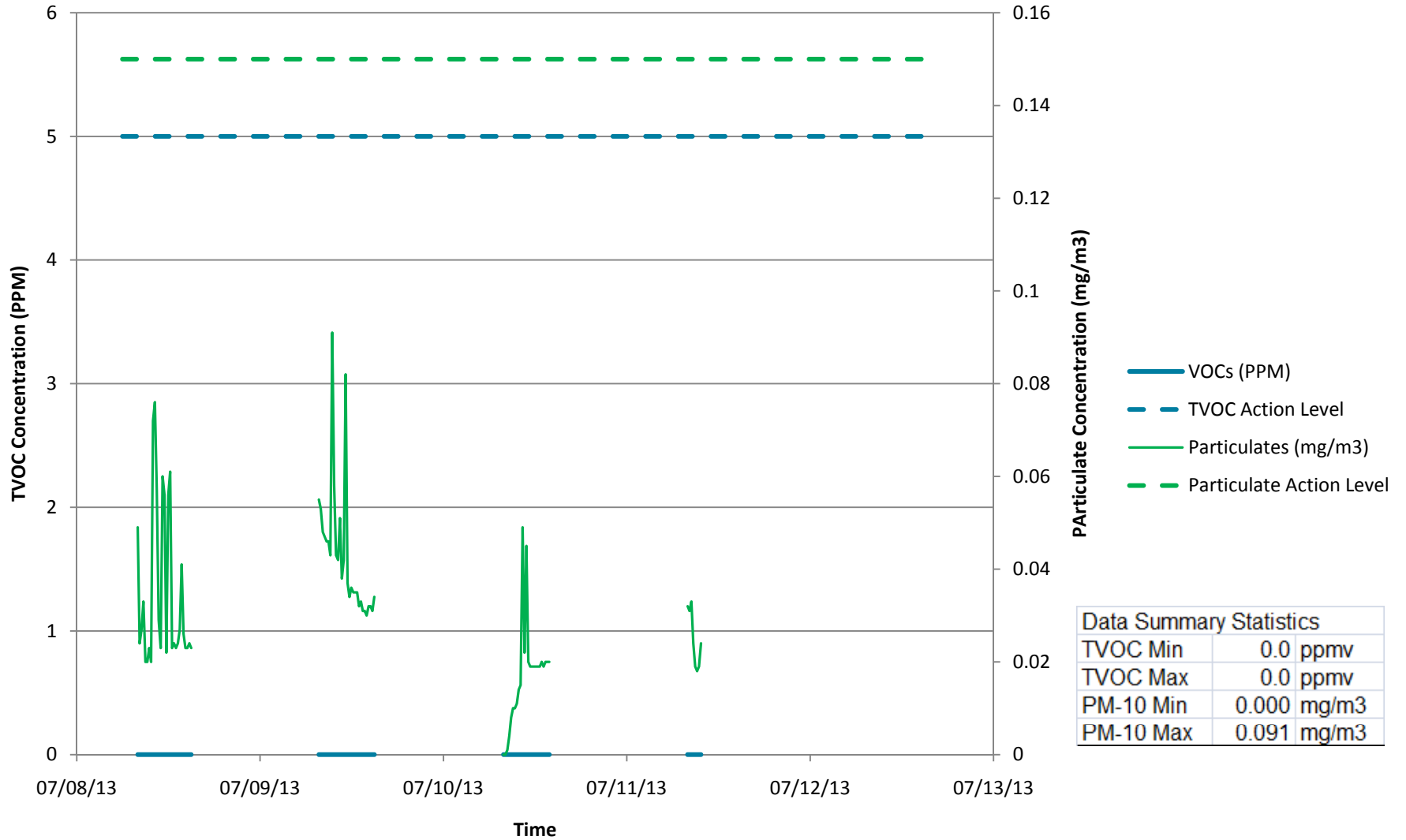
ATTACHMENT 2

**PERIMETER AIR MONITORING DATA GRAPHS FOR EACH MONITORING
STATION**

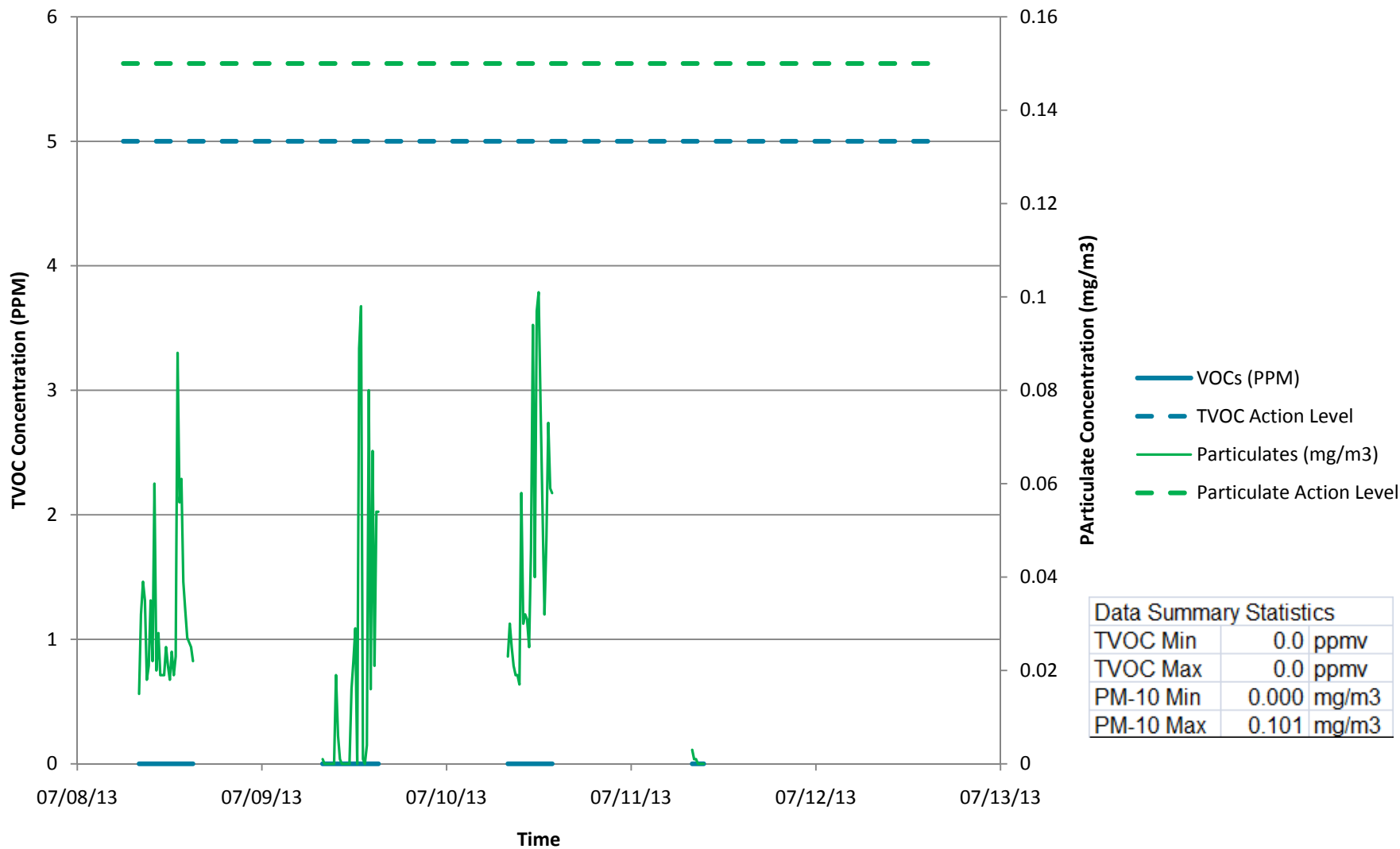
CAMP Monitoring Data- Station UP
Bayer Material Science LLC. - NYSDEC Site # 130004
125 New South Road, Hicksville, New York



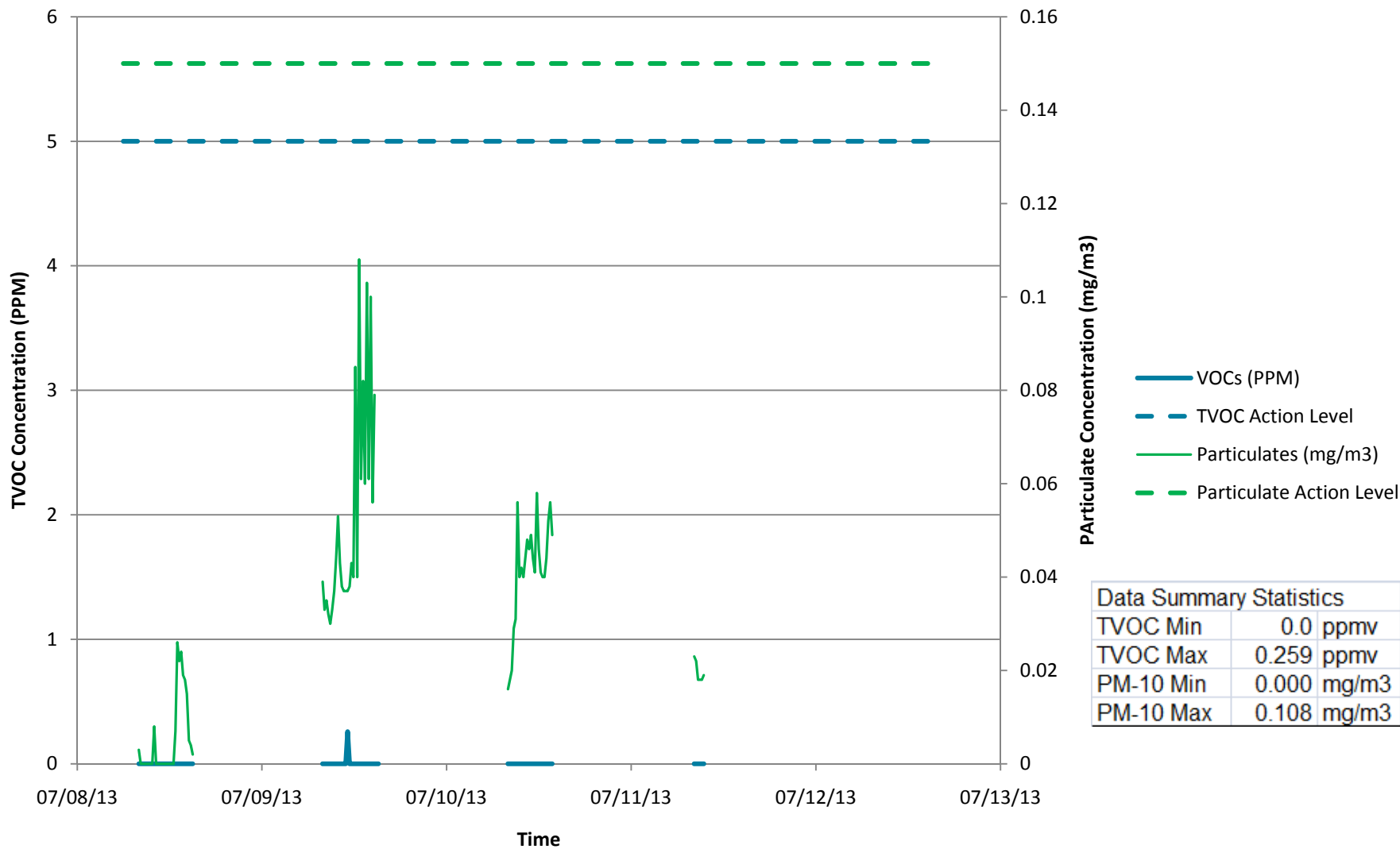
CAMP Monitoring Data- Station DN1
Bayer Material Science LLC. - NYSDEC Site # 130004
125 New South Road, Hicksville, New York



CAMP Monitoring Data- Station DN2
Bayer Material Science LLC. - NYSDEC Site # 130004
125 New South Road, Hicksville, New York



CAMP Monitoring Data- Station DN3
Bayer Material Science LLC. - NYSDEC Site # 130004
125 New South Road, Hicksville, New York



ATTACHMENT 3

**RAW DATA FROM EACH MONITOR AND METEOROLOGICAL DATA
FROM THE WEATHER STATION**

Bayer Material Science LLC 125 New South Road, Hicksville, NY Site Remediation Project Community Air Monitoring Program: Real Time Air Monitoring			
UP Date: 07/8/2013			
Time	VOCs (ppm)	Airbourne Particulates (mg/m3)	Comments/Activity
7/8/2013 7:47	0	0	
7/8/2013 8:02	0	0	
7/8/2013 8:17	0	0	
7/8/2013 8:32	0	0	
7/8/2013 8:47	0	0	
7/8/2013 9:02	0	0	
7/8/2013 9:17	0	0	
7/8/2013 9:32	0	0	
7/8/2013 9:47	0	0	
7/8/2013 10:02	0	0	
7/8/2013 10:17	0	0	
7/8/2013 10:32	0	0	
7/8/2013 10:47	0	0	
7/8/2013 11:02	0	0	
7/8/2013 11:17	0	0	
7/8/2013 11:32	0	0	
7/8/2013 11:47	0	0	
7/8/2013 12:02	0	0	
7/8/2013 12:17	0	0	
7/8/2013 12:32	0	0	
7/8/2013 12:47	0	0	
7/8/2013 13:02	0	0	
7/8/2013 13:17	0	0	
7/8/2013 13:32	0	0	
7/8/2013 13:47	0	0	
7/8/2013 14:02	0	0	
7/8/2013 14:17	0	0	
7/8/2013 14:32	0	0	
7/8/2013 14:47	0	0	
7/8/2013 15:02	0	0	

Bayer Material Science LLC 125 New South Road, Hicksville, NY Site Remediation Project Community Air Monitoring Program: Real Time Air Monitoring			
DN1 Date: 07/8/2013			
Time	VOCs (ppm)	Airbourne Particulates (mg/m3)	Comments/Activity
7/8/2013 7:59	0	0.049	
7/8/2013 8:14	0	0.024	
7/8/2013 8:29	0	0.027	
7/8/2013 8:44	0	0.033	
7/8/2013 8:59	0	0.02	
7/8/2013 9:14	0	0.02	
7/8/2013 9:29	0	0.023	
7/8/2013 9:44	0	0.02	
7/8/2013 9:59	0	0.072	
7/8/2013 10:14	0	0.076	
7/8/2013 10:29	0	0.057	
7/8/2013 10:44	0	0.029	
7/8/2013 10:59	0	0.023	
7/8/2013 11:14	0	0.06	
7/8/2013 11:29	0	0.056	
7/8/2013 11:44	0	0.022	
7/8/2013 11:59	0	0.056	
7/8/2013 12:14	0	0.061	
7/8/2013 12:29	0	0.023	
7/8/2013 12:44	0	0.024	
7/8/2013 12:59	0	0.023	
7/8/2013 13:14	0	0.024	
7/8/2013 13:29	0	0.027	
7/8/2013 13:44	0	0.041	
7/8/2013 13:59	0	0.026	
7/8/2013 14:14	0	0.023	
7/8/2013 14:29	0	0.023	
7/8/2013 14:44	0	0.024	
7/8/2013 14:59	0	0.023	

Bayer Material Science LLC 125 New South Road, Hicksville, NY Site Remediation Project Community Air Monitoring Program: Real Time Air Monitoring			
DN2 Date: 07/8/2013			
Time	VOCs (ppm)	Airbourne Particulates (mg/m3)	Comments/Activity
7/8/2013 8:02	0	0.015	
7/8/2013 8:17	0	0.032	
7/8/2013 8:32	0	0.039	
7/8/2013 8:47	0	0.035	
7/8/2013 9:02	0	0.018	
7/8/2013 9:17	0	0.021	
7/8/2013 9:32	0	0.035	
7/8/2013 9:47	0	0.022	
7/8/2013 10:02	0	0.06	
7/8/2013 10:17	0	0.02	
7/8/2013 10:32	0	0.028	
7/8/2013 10:47	0	0.019	
7/8/2013 11:02	0	0.019	
7/8/2013 11:17	0	0.019	
7/8/2013 11:32	0	0.025	
7/8/2013 11:47	0	0.021	
7/8/2013 12:02	0	0.018	
7/8/2013 12:17	0	0.024	
7/8/2013 12:32	0	0.019	
7/8/2013 12:47	0	0.023	
7/8/2013 13:02	0	0.088	
7/8/2013 13:17	0	0.056	
7/8/2013 13:32	0	0.061	
7/8/2013 13:47	0	0.039	
7/8/2013 14:02	0	0.033	
7/8/2013 14:17	0	0.027	
7/8/2013 14:32	0	0.026	
7/8/2013 14:47	0	0.025	
7/8/2013 15:02	0	0.022	

Bayer Material Science LLC 125 New South Road, Hicksville, NY Site Remediation Project Community Air Monitoring Program: Real Time Air Monitoring			
DN3 Date: 07/8/2013			
Time	VOCs (ppm)	Airbourne Particulates (mg/m3)	Comments/Activity
7/8/2013 8:00	0	0.003	
7/8/2013 8:15	0	0	
7/8/2013 8:30	0	0	
7/8/2013 8:45	0	0	
7/8/2013 9:00	0	0	
7/8/2013 9:15	0	0	
7/8/2013 9:30	0	0	
7/8/2013 9:45	0	0	
7/8/2013 10:00	0	0.008	
7/8/2013 10:15	0	0	
7/8/2013 10:30	0	0	
7/8/2013 10:45	0	0	
7/8/2013 11:00	0	0	
7/8/2013 11:15	0	0	
7/8/2013 11:30	0	0	
7/8/2013 11:45	0	0	
7/8/2013 12:00	0	0	
7/8/2013 12:15	0	0	
7/8/2013 12:30	0	0	
7/8/2013 12:45	0	0.007	
7/8/2013 13:00	0	0.026	
7/8/2013 13:15	0	0.022	
7/8/2013 13:30	0	0.024	
7/8/2013 13:45	0	0.019	
7/8/2013 14:00	0	0.018	
7/8/2013 14:15	0	0.015	
7/8/2013 14:30	0	0.005	
7/8/2013 14:45	0	0.004	
7/8/2013 15:00	0	0.002	

Bayer Material Science LLC 125 New South Road, Hicksville, NY Site Remediation Project Community Air Monitoring Program: Real Time Air Monitoring			
UP Date: 07/9/2013			
Time	VOCs (ppm)	Airborne Particulates (mg/m3)	Comments/Activity
7/9/2013 7:46	0	0.003	
7/9/2013 8:01	0	0.003	
7/9/2013 8:16	0	0.007	
7/9/2013 8:31	0	0.012	
7/9/2013 8:46	0	0.011	
7/9/2013 9:01	0	0.012	
7/9/2013 9:16	0	0.013	
7/9/2013 9:31	0	0.018	
7/9/2013 9:46	0	0.019	
7/9/2013 10:01	0	0.02	
7/9/2013 10:16	0	0.021	
7/9/2013 10:31	0	0.02	
7/9/2013 10:46	0	0.021	
7/9/2013 11:01	0	0.023	
7/9/2013 11:16	0	0.02	
7/9/2013 11:31	0	0.027	
7/9/2013 11:46	0	0.027	
7/9/2013 12:01	0	0.029	
7/9/2013 12:16	0	0.027	
7/9/2013 12:31	0	0.026	
7/9/2013 12:46	0	0.025	
7/9/2013 13:01	0	0.018	
7/9/2013 13:16	0	0.024	
7/9/2013 13:31	0	0.027	
7/9/2013 13:46	0	0.027	
7/9/2013 14:01	0	0.026	
7/9/2013 14:16	0	0.027	
7/9/2013 14:31	0	0.028	
7/9/2013 14:46	0	0.031	
7/9/2013 15:01	0	0.034	

Bayer Material Science LLC 125 New South Road, Hicksville, NY Site Remediation Project Community Air Monitoring Program: Real Time Air Monitoring			
DN1 Date: 07/9/2013			
Time	VOCs (ppm)	Airborne Particulates (mg/m3)	Comments/Activity
7/9/2013 7:41	0	0.055	
7/9/2013 7:56	0	0.053	
7/9/2013 8:11	0	0.048	
7/9/2013 8:26	0	0.047	
7/9/2013 8:41	0	0.046	
7/9/2013 8:56	0	0.046	
7/9/2013 9:11	0	0.043	
7/9/2013 9:26	0	0.091	
7/9/2013 9:41	0	0.058	
7/9/2013 9:56	0	0.043	
7/9/2013 10:11	0	0.042	
7/9/2013 10:26	0	0.051	
7/9/2013 10:41	0	0.038	
7/9/2013 10:56	0	0.042	
7/9/2013 11:11	0	0.082	
7/9/2013 11:26	0	0.037	
7/9/2013 11:41	0	0.034	
7/9/2013 11:56	0	0.036	
7/9/2013 12:11	0	0.035	
7/9/2013 12:26	0	0.035	
7/9/2013 12:41	0	0.035	
7/9/2013 12:56	0	0.032	
7/9/2013 13:11	0	0.033	
7/9/2013 13:26	0	0.031	
7/9/2013 13:41	0	0.031	
7/9/2013 13:56	0	0.03	
7/9/2013 14:11	0	0.032	
7/9/2013 14:26	0	0.032	
7/9/2013 14:41	0	0.031	
7/9/2013 14:56	0	0.034	

Bayer Material Science LLC 125 New South Road, Hicksville, NY Site Remediation Project Community Air Monitoring Program: Real Time Air Monitoring			
DN2 Date: 07/9/2013			
Time	VOCs (ppm)	Airborne Particulates (mg/m3)	Comments/Activity
7/9/2013 7:53	0	0.001	
7/9/2013 8:08	0	0	
7/9/2013 8:23	0	0	
7/9/2013 8:38	0	0	
7/9/2013 8:53	0	0	
7/9/2013 9:08	0	0	
7/9/2013 9:23	0	0	
7/9/2013 9:38	0	0.019	
7/9/2013 9:53	0	0.006	
7/9/2013 10:08	0	0.001	
7/9/2013 10:23	0	0	
7/9/2013 10:38	0	0	
7/9/2013 10:53	0	0	
7/9/2013 11:08	0	0	
7/9/2013 11:23	0	0	
7/9/2013 11:38	0	0.016	
7/9/2013 11:53	0	0.022	
7/9/2013 12:08	0	0.029	
7/9/2013 12:23	0	0	
7/9/2013 12:38	0	0.089	
7/9/2013 12:53	0	0.098	
7/9/2013 13:08	0	0.001	
7/9/2013 13:23	0	0	
7/9/2013 13:38	0	0.004	
7/9/2013 13:53	0	0.08	
7/9/2013 14:08	0	0.016	
7/9/2013 14:23	0	0.067	
7/9/2013 14:38	0	0.021	
7/9/2013 14:53	0	0.054	
7/9/2013 15:08	0	0.054	

Bayer Material Science LLC 125 New South Road, Hicksville, NY Site Remediation Project Community Air Monitoring Program: Real Time Air Monitoring			
DN3 Date: 07/9/2013			
Time	VOCs (ppm)	Airborne Particulates (mg/m3)	Comments/Activity
7/9/2013 7:53	0	0.039	
7/9/2013 8:08	0	0.033	
7/9/2013 8:23	0	0.035	
7/9/2013 8:38	0	0.032	
7/9/2013 8:53	0	0.03	
7/9/2013 9:08	0	0.033	
7/9/2013 9:23	0	0.037	
7/9/2013 9:38	0	0.044	
7/9/2013 9:53	0	0.053	
7/9/2013 10:08	0	0.043	
7/9/2013 10:23	0	0.038	
7/9/2013 10:38	0	0.037	
7/9/2013 10:53	0	0.037	
7/9/2013 11:08	0.259	0.037	
7/9/2013 11:23	0	0.038	
7/9/2013 11:38	0	0.043	
7/9/2013 11:53	0	0.04	
7/9/2013 12:08	0	0.085	
7/9/2013 12:23	0	0.04	
7/9/2013 12:38	0	0.108	
7/9/2013 12:53	0	0.061	
7/9/2013 13:08	0	0.082	
7/9/2013 13:23	0	0.06	
7/9/2013 13:38	0	0.103	
7/9/2013 13:53	0	0.061	
7/9/2013 14:08	0	0.1	
7/9/2013 14:23	0	0.056	
7/9/2013 14:38	0	0.079	
7/9/2013 14:53	0		
7/9/2013 15:08	0		

Date	Time	Temp Out	Hi Temp	Low Temp	Out Hum	Wind Speed	Wind Dir	Hi Speed	Hi Dir	Heat Index	Bar	Rain	Rain Rate
7/8/2013	12:01 AM	83.1	83.1	83.1	62	1	WNW	2	WNW	86.4	29.825	0	0
7/8/2013	12:02 AM	83	83.1	83	61	3	WNW	5	WSW	85.9	29.825	0	0
7/8/2013	12:03 AM	83	83	83	62	4	W	11	W	86.2	29.826	0	0
7/8/2013	12:04 AM	82.9	83	82.9	62	3	WNW	7	NW	86	29.826	0	0
7/8/2013	12:05 AM	82.9	82.9	82.9	62	4	NW	8	WSW	86	29.825	0	0
7/8/2013	12:06 AM	82.8	82.8	82.8	62	2	W	5	NW	85.9	29.826	0	0
7/8/2013	12:07 AM	82.7	82.8	82.7	62	3	W	5	W	85.7	29.827	0	0
7/8/2013	12:08 AM	82.7	82.7	82.7	62	2	NW	3	WNW	85.7	29.828	0	0
7/8/2013	12:09 AM	82.6	82.7	82.6	62	4	WSW	7	WSW	85.5	29.829	0	0
7/8/2013	12:10 AM	82.6	82.6	82.6	62	3	W	6	W	85.5	29.828	0	0
7/8/2013	12:11 AM	82.5	82.5	82.5	63	4	W	7	SW	85.6	29.827	0	0
7/8/2013	12:12 AM	82.5	82.5	82.5	63	3	WNW	6	W	85.6	29.827	0	0
7/8/2013	12:13 AM	82.4	82.4	82.4	63	0	WNW	2	WNW	85.4	29.826	0	0
7/8/2013	12:14 AM	82.4	82.4	82.4	63	2	WNW	5	WSW	85.4	29.826	0	0
7/8/2013	12:15 AM	82.3	82.4	82.3	63	1	W	3	W	85.3	29.826	0	0
7/8/2013	12:16 AM	82.3	82.3	82.3	63	1	W	3	W	85.3	29.825	0	0
7/8/2013	12:17 AM	82.3	82.3	82.3	63	0	W	1	W	85.3	29.825	0	0
7/8/2013	12:18 AM	82.2	82.3	82.2	64	1	W	3	W	85.3	29.824	0	0
7/8/2013	12:19 AM	82.2	82.2	82.2	63	3	W	5	W	85.1	29.822	0	0
7/8/2013	12:20 AM	82.2	82.2	82.2	64	2	W	4	W	85.3	29.824	0	0
7/8/2013	12:21 AM	82.1	82.1	82.1	64	2	W	3	W	85.2	29.825	0	0
7/8/2013	12:22 AM	82.1	82.1	82.1	63	4	W	6	WSW	85	29.826	0	0
7/8/2013	12:23 AM	82	82.1	82	63	3	SW	6	SW	84.8	29.824	0	0
7/8/2013	12:24 AM	82	82	82	63	4	W	8	W	84.8	29.824	0	0
7/8/2013	12:25 AM	82	82	82	62	1	WSW	3	W	84.6	29.826	0	0
7/8/2013	12:26 AM	82	82	82	62	1	WSW	3	WSW	84.6	29.824	0	0
7/8/2013	12:27 AM	81.9	82	81.9	62	1	WSW	3	WSW	84.4	29.823	0	0
7/8/2013	12:28 AM	81.9	81.9	81.9	63	1	WSW	5	WSW	84.6	29.823	0	0
7/8/2013	12:29 AM	81.9	81.9	81.9	62	3	WSW	6	WSW	84.4	29.824	0	0
7/8/2013	12:30 AM	81.9	81.9	81.9	63	2	WSW	4	WSW	84.6	29.823	0	0
7/8/2013	12:31 AM	81.8	81.9	81.8	62	3	WSW	4	WSW	84.3	29.824	0	0
7/8/2013	12:32 AM	81.8	81.8	81.8	62	1	WSW	4	WSW	84.3	29.825	0	0
7/8/2013	12:33 AM	81.8	81.8	81.8	62	2	WSW	4	WSW	84.3	29.826	0	0
7/8/2013	12:34 AM	81.8	81.8	81.8	62	2	WSW	4	WSW	84.3	29.826	0	0
7/8/2013	12:35 AM	81.7	81.8	81.7	63	1	WSW	3	WSW	84.3	29.827	0	0
7/8/2013	12:36 AM	81.7	81.7	81.7	63	1	WSW	3	WSW	84.3	29.827	0	0
7/8/2013	12:37 AM	81.7	81.7	81.7	62	2	WSW	4	WSW	84.1	29.827	0	0
7/8/2013	12:38 AM	81.7	81.7	81.6	62	2	WSW	5	WSW	84.1	29.829	0	0
7/8/2013	12:39 AM	81.6	81.7	81.6	62	1	WSW	5	W	84	29.829	0	0
7/8/2013	12:40 AM	81.6	81.6	81.6	63	3	W	4	W	84.2	29.828	0	0
7/8/2013	12:41 AM	81.6	81.6	81.6	63	3	W	5	W	84.2	29.829	0	0
7/8/2013	12:42 AM	81.6	81.6	81.6	63	2	W	7	W	84.2	29.831	0	0
7/8/2013	12:43 AM	81.5	81.6	81.5	63	2	WNW	3	WNW	84	29.83	0	0
7/8/2013	12:44 AM	81.5	81.5	81.5	63	3	WSW	7	WSW	84	29.832	0	0
7/8/2013	12:45 AM	81.5	81.5	81.5	62	3	WSW	6	WSW	83.8	29.833	0	0
7/8/2013	12:46 AM	81.5	81.5	81.5	62	3	WSW	6	WSW	83.8	29.833	0	0
7/8/2013	12:47 AM	81.5	81.5	81.4	63	1	WSW	2	WSW	84	29.832	0	0
7/8/2013	12:48 AM	81.4	81.4	81.4	63	1	WSW	2	WSW	83.8	29.832	0	0
7/8/2013	12:49 AM	81.4	81.4	81.4	63	1	WSW	2	WSW	83.8	29.832	0	0
7/8/2013	12:50 AM	81.4	81.4	81.4	63	2	WSW	4	WSW	83.8	29.83	0	0
7/8/2013	12:51 AM	81.4	81.4	81.4	63	2	WSW	3	WSW	83.8	29.829	0	0
7/8/2013	12:52 AM	81.3	81.4	81.3	62	3	WSW	6	WSW	83.5	29.831	0	0
7/8/2013	12:53 AM	81.4	81.4	81.3	62	3	SW	6	SW	83.7	29.829	0	0
7/8/2013	12:54 AM	81.3	81.4	81.3	62	1	SW	2	SW	83.5	29.829	0	0
7/8/2013	12:55 AM	81.3	81.4	81.3	62	1	SW	2	SW	83.5	29.83	0	0
7/8/2013	12:56 AM	81.3	81.3	81.3	62	4	WSW	8	SW	83.5	29.83	0	0
7/8/2013	12:57 AM	81.3	81.3	81.3	62	3	WSW	6	SW	83.5	29.829	0	0
7/8/2013	12:58 AM	81.2	81.3	81.2	62	3	WNW	5	W	83.3	29.829	0	0
7/8/2013	12:59 AM	81.2	81.2	81.2	62	4	WSW	6	WSW	83.3	29.83	0	0
7/8/2013	1:00 AM	81.2	81.2	81.2	62	2	WSW	4	WSW	83.3	29.828	0	0
7/8/2013	1:01 AM	81.2	81.2	81.2	62	2	WSW	4	WSW	83.3	29.829	0	0
7/8/2013	1:02 AM	81.2	81.2	81.2	62	2	WSW	4	WSW	83.3	29.828	0	0
7/8/2013	1:03 AM	81.2	81.2	81.2	62	3	WSW	6	WSW	83.3	29.829	0	0
7/8/2013	1:04 AM	81.1	81.2	81.1	62	5	WSW	10	SW	83.2	29.83	0	0
7/8/2013	1:05 AM	81.1	81.2	81.1	62	4	SW	6	WSW	83.2	29.83	0	0
7/8/2013	1:06 AM	81.1	81.1	81.1	62	3	SW	4	SW	83.2	29.827	0	0
7/8/2013	1:07 AM	81.1	81.1	81.1	62	1	SW	3	SW	83.2	29.828	0	0

Date	Time	Temp Out	Hi Temp	Low Temp	Out Hum	Wind Speed	Wind Dir	Hi Speed	Hi Dir	Heat Index	Bar	Rain	Rain Rate
7/8/2013	1:08 AM	81.1	81.1	81.1	62	1	SW	3	SW	83.2	29.828	0	0
7/8/2013	1:09 AM	81.1	81.1	81.1	63	0	SW	1	SW	83.3	29.826	0	0
7/8/2013	1:10 AM	81.1	81.1	81.1	63	1	SW	2	SW	83.3	29.827	0	0
7/8/2013	1:11 AM	81	81.1	81	63	0	---	0	---	83.2	29.828	0	0
7/8/2013	1:12 AM	81	81	81	63	0	SW	1	SW	83.2	29.828	0	0
7/8/2013	1:13 AM	81	81	81	63	0	SW	1	SW	83.2	29.829	0	0
7/8/2013	1:14 AM	81	81	80.9	63	1	SW	2	SW	83.2	29.83	0	0
7/8/2013	1:15 AM	80.9	81	80.9	64	1	SW	4	SW	83.2	29.829	0	0
7/8/2013	1:16 AM	80.9	80.9	80.9	64	1	SW	2	SW	83.2	29.829	0	0
7/8/2013	1:17 AM	80.8	80.8	80.8	64	1	SW	6	SW	83	29.829	0	0
7/8/2013	1:18 AM	80.8	80.8	80.8	64	3	WSW	6	WSW	83	29.829	0	0
7/8/2013	1:19 AM	80.7	80.8	80.7	64	1	WSW	3	WSW	82.9	29.828	0	0
7/8/2013	1:20 AM	80.7	80.7	80.7	64	3	WSW	3	WSW	82.9	29.828	0	0
7/8/2013	1:21 AM	80.6	80.7	80.6	64	2	W	5	SW	82.7	29.831	0	0
7/8/2013	1:22 AM	80.5	80.6	80.5	64	3	WSW	5	WSW	82.6	29.83	0	0
7/8/2013	1:23 AM	80.5	80.5	80.5	64	2	WSW	4	WSW	82.6	29.829	0	0
7/8/2013	1:24 AM	80.5	80.5	80.5	64	1	WSW	3	WSW	82.6	29.829	0	0
7/8/2013	1:25 AM	80.4	80.5	80.4	64	1	WSW	2	WSW	82.5	29.829	0	0
7/8/2013	1:26 AM	80.4	80.4	80.4	64	2	WSW	4	W	82.5	29.828	0	0
7/8/2013	1:27 AM	80.3	80.4	80.3	64	3	WSW	4	WSW	82.3	29.828	0	0
7/8/2013	1:28 AM	80.3	80.3	80.3	64	1	WSW	2	WSW	82.3	29.827	0	0
7/8/2013	1:29 AM	80.3	80.3	80.3	64	1	WSW	2	WSW	82.3	29.826	0	0
7/8/2013	1:30 AM	80.2	80.3	80.2	64	2	WSW	3	WSW	82.2	29.825	0	0
7/8/2013	1:31 AM	80.2	80.2	80.2	64	2	WSW	5	WSW	82.2	29.826	0	0
7/8/2013	1:32 AM	80.2	80.2	80.2	63	2	WSW	7	SW	82	29.826	0	0
7/8/2013	1:33 AM	80.2	80.2	80.2	63	3	SW	6	SW	82	29.826	0	0
7/8/2013	1:34 AM	80.1	80.1	80.1	63	4	SW	6	SW	81.9	29.826	0	0
7/8/2013	1:35 AM	80.1	80.1	80.1	63	2	SW	4	SW	81.9	29.825	0	0
7/8/2013	1:36 AM	80.1	80.1	80.1	63	2	SW	3	SW	81.9	29.825	0	0
7/8/2013	1:37 AM	80	80.1	80	63	2	SW	2	SW	81.7	29.825	0	0
7/8/2013	1:38 AM	80	80	80	63	0	SW	1	SW	81.7	29.825	0	0
7/8/2013	1:39 AM	80	80	80	63	2	SW	5	SW	81.7	29.825	0	0
7/8/2013	1:40 AM	80	80	80	63	3	SW	6	W	81.7	29.825	0	0
7/8/2013	1:41 AM	80	80	80	64	3	WSW	6	SW	81.9	29.826	0	0
7/8/2013	1:42 AM	80	80	80	64	2	SW	4	SW	81.9	29.827	0	0
7/8/2013	1:43 AM	80	80	80	64	1	SW	3	SW	81.9	29.827	0	0
7/8/2013	1:44 AM	79.9	80	79.9	64	2	SW	3	SW	81.7	29.827	0	0
7/8/2013	1:45 AM	79.9	79.9	79.9	64	2	SW	3	SW	81.7	29.829	0	0
7/8/2013	1:46 AM	79.9	79.9	79.9	64	3	SW	6	SW	81.7	29.829	0	0
7/8/2013	1:47 AM	79.8	79.9	79.8	64	3	WSW	5	WSW	81.6	29.83	0	0
7/8/2013	1:48 AM	79.8	79.8	79.8	64	2	WSW	4	WSW	81.6	29.83	0	0
7/8/2013	1:49 AM	79.8	79.8	79.8	64	3	WSW	6	SW	81.6	29.829	0	0
7/8/2013	1:50 AM	79.7	79.8	79.7	64	2	WSW	4	WSW	81.5	29.829	0	0
7/8/2013	1:51 AM	79.7	79.8	79.7	64	2	SW	5	SW	81.5	29.83	0	0
7/8/2013	1:52 AM	79.7	79.7	79.7	64	4	SW	6	SW	81.5	29.83	0	0
7/8/2013	1:53 AM	79.6	79.7	79.6	64	2	SW	4	SW	81.3	29.831	0	0
7/8/2013	1:54 AM	79.6	79.6	79.6	65	2	SW	6	SW	81.5	29.83	0	0
7/8/2013	1:55 AM	79.6	79.6	79.6	65	2	SW	4	SW	81.5	29.829	0	0
7/8/2013	1:56 AM	79.5	79.6	79.5	65	1	WSW	4	WSW	81.3	29.831	0	0
7/8/2013	1:57 AM	79.5	79.5	79.5	65	1	WSW	2	WSW	81.3	29.83	0	0
7/8/2013	1:58 AM	79.5	79.5	79.5	65	4	WSW	8	SW	81.3	29.829	0	0
7/8/2013	1:59 AM	79.4	79.5	79.4	65	5	WSW	7	WSW	81.2	29.829	0	0
7/8/2013	2:00 AM	79.4	79.4	79.4	65	1	WSW	2	WSW	81.2	29.829	0	0
7/8/2013	2:01 AM	79.4	79.4	79.4	65	3	WSW	5	WSW	81.2	29.828	0	0
7/8/2013	2:02 AM	79.3	79.4	79.3	65	4	W	7	SW	81.1	29.829	0	0
7/8/2013	2:03 AM	79.3	79.3	79.3	65	4	WSW	5	WSW	81.1	29.829	0	0
7/8/2013	2:04 AM	79.3	79.3	79.3	65	1	SW	2	SW	81.1	29.827	0	0
7/8/2013	2:05 AM	79.2	79.3	79.2	65	3	WSW	6	WSW	81	29.828	0	0
7/8/2013	2:06 AM	79.2	79.2	79.2	66	2	WSW	3	WSW	81.1	29.826	0	0
7/8/2013	2:07 AM	79.2	79.2	79.2	66	3	WSW	5	WSW	81.1	29.828	0	0
7/8/2013	2:08 AM	79.2	79.2	79.1	66	2	WSW	5	WSW	81.1	29.828	0	0
7/8/2013	2:09 AM	79.1	79.1	79.1	66	3	WSW	6	WSW	81	29.827	0	0
7/8/2013	2:10 AM	79.1	79.1	79.1	66	1	WSW	2	WSW	81	29.827	0	0
7/8/2013	2:11 AM	79.1	79.1	79.1	66	2	WSW	4	WSW	81	29.828	0	0
7/8/2013	2:12 AM	79.1	79.1	79.1	66	3	WSW	4	WSW	81	29.828	0	0
7/8/2013	2:13 AM	79	79.1	79	66	4	WSW	6	WSW	80.8	29.828	0	0
7/8/2013	2:14 AM	79	79	79	66	4	SW	5	WSW	80.8	29.829	0	0

Date	Time	Temp Out	Hi Temp	Low Temp	Out Hum	Wind Speed	Wind Dir	Hi Speed	Hi Dir	Heat Index	Bar	Rain	Rain Rate
7/8/2013	2:15 AM	79	79	79	66	2	SW	6	SW	80.8	29.828	0	0
7/8/2013	2:16 AM	79	79	78.9	66	1	SW	2	SW	80.8	29.828	0	0
7/8/2013	2:17 AM	78.9	79	78.9	66	3	SW	5	WSW	80.7	29.828	0	0
7/8/2013	2:18 AM	78.9	78.9	78.9	66	2	WSW	5	WSW	80.7	29.827	0	0
7/8/2013	2:19 AM	78.9	78.9	78.9	66	3	WSW	5	WSW	80.7	29.827	0	0
7/8/2013	2:20 AM	78.9	78.9	78.9	66	5	SW	9	SW	80.7	29.828	0	0
7/8/2013	2:21 AM	78.8	78.9	78.8	67	1	SW	2	SW	80.7	29.827	0	0
7/8/2013	2:22 AM	78.8	78.8	78.8	67	4	SW	7	SW	80.7	29.827	0	0
7/8/2013	2:23 AM	78.8	78.8	78.8	67	4	SW	6	SW	80.7	29.825	0	0
7/8/2013	2:24 AM	78.7	78.8	78.7	67	3	WSW	5	WSW	80.5	29.824	0	0
7/8/2013	2:25 AM	78.7	78.7	78.7	67	2	WSW	4	WSW	80.5	29.825	0	0
7/8/2013	2:26 AM	78.7	78.7	78.7	67	3	W	4	WSW	80.5	29.822	0	0
7/8/2013	2:27 AM	78.6	78.7	78.6	67	3	WSW	5	WSW	80.4	29.824	0	0
7/8/2013	2:28 AM	78.6	78.7	78.6	67	3	WSW	5	WSW	80.4	29.825	0	0
7/8/2013	2:29 AM	78.6	78.6	78.6	67	4	WSW	6	WSW	80.4	29.824	0	0
7/8/2013	2:30 AM	78.5	78.6	78.5	67	0	WSW	2	WSW	80.3	29.823	0	0
7/8/2013	2:31 AM	78.5	78.5	78.5	67	2	WSW	6	WSW	80.3	29.822	0	0
7/8/2013	2:32 AM	78.5	78.5	78.5	67	2	WSW	5	WSW	80.3	29.821	0	0
7/8/2013	2:33 AM	78.4	78.5	78.4	68	4	WSW	5	WSW	80.3	29.821	0	0
7/8/2013	2:34 AM	78.4	78.4	78.4	68	2	WSW	4	WSW	80.3	29.82	0	0
7/8/2013	2:35 AM	78.4	78.4	78.4	68	2	WSW	4	WSW	80.3	29.82	0	0
7/8/2013	2:36 AM	78.3	78.4	78.3	68	3	WSW	5	WSW	80.2	29.821	0	0
7/8/2013	2:37 AM	78.3	78.3	78.3	68	0	WSW	3	W	80.2	29.821	0	0
7/8/2013	2:38 AM	78.3	78.3	78.3	68	3	WNW	5	WNW	80.2	29.821	0	0
7/8/2013	2:39 AM	78.2	78.3	78.2	68	3	W	4	W	80	29.822	0	0
7/8/2013	2:40 AM	78.2	78.2	78.2	68	1	W	3	W	80	29.822	0	0
7/8/2013	2:41 AM	78.2	78.2	78.2	69	2	W	5	W	80.1	29.82	0	0
7/8/2013	2:42 AM	78.1	78.2	78.1	69	3	W	4	W	80	29.821	0	0
7/8/2013	2:43 AM	78.1	78.1	78.1	69	4	WSW	7	WSW	80	29.821	0	0
7/8/2013	2:44 AM	78	78.1	78	69	1	WSW	3	WSW	79.9	29.821	0	0
7/8/2013	2:45 AM	78	78	78	69	3	WSW	5	WSW	79.9	29.822	0	0
7/8/2013	2:46 AM	78	78	78	69	3	SW	5	WSW	79.9	29.822	0	0
7/8/2013	2:47 AM	77.9	78	77.9	69	3	SW	6	SW	79.8	29.822	0	0
7/8/2013	2:48 AM	77.9	77.9	77.9	69	5	SW	7	SW	79.8	29.822	0	0
7/8/2013	2:49 AM	77.9	77.9	77.9	69	3	SW	5	SW	79.8	29.821	0	0
7/8/2013	2:50 AM	77.8	77.9	77.8	69	3	SW	6	SW	79.7	29.822	0	0
7/8/2013	2:51 AM	77.8	77.9	77.8	69	2	WNW	3	WNW	79.7	29.822	0	0
7/8/2013	2:52 AM	77.8	77.8	77.8	69	3	WSW	5	W	79.7	29.821	0	0
7/8/2013	2:53 AM	77.8	77.8	77.8	70	4	WSW	8	WSW	79.8	29.823	0	0
7/8/2013	2:54 AM	77.8	77.8	77.8	70	1	WSW	2	WSW	79.8	29.822	0	0
7/8/2013	2:55 AM	77.8	77.8	77.8	70	3	WSW	6	WSW	79.8	29.823	0	0
7/8/2013	2:56 AM	77.7	77.8	77.7	70	4	SW	8	SW	79.7	29.822	0	0
7/8/2013	2:57 AM	77.7	77.7	77.7	70	5	SW	7	SW	79.7	29.822	0	0
7/8/2013	2:58 AM	77.7	77.7	77.7	70	3	SW	5	SW	79.7	29.82	0	0
7/8/2013	2:59 AM	77.7	77.7	77.7	70	4	SW	6	SW	79.7	29.821	0	0
7/8/2013	3:00 AM	77.7	77.7	77.7	70	2	SW	6	SW	79.7	29.819	0	0
7/8/2013	3:01 AM	77.7	77.7	77.7	70	2	WSW	3	WSW	79.7	29.821	0	0
7/8/2013	3:02 AM	77.7	77.7	77.6	70	1	WSW	3	WSW	79.7	29.82	0	0
7/8/2013	3:03 AM	77.6	77.6	77.6	70	1	WSW	1	WSW	79.6	29.819	0	0
7/8/2013	3:04 AM	77.6	77.6	77.6	70	3	WSW	5	WSW	79.6	29.82	0	0
7/8/2013	3:05 AM	77.6	77.6	77.6	70	3	WSW	4	WSW	79.6	29.82	0	0
7/8/2013	3:06 AM	77.5	77.6	77.5	70	0	WSW	2	WSW	79.4	29.821	0	0
7/8/2013	3:07 AM	77.5	77.5	77.5	70	2	WSW	5	WSW	79.4	29.82	0	0
7/8/2013	3:08 AM	77.5	77.5	77.5	70	3	WSW	6	WSW	79.4	29.821	0	0
7/8/2013	3:09 AM	77.5	77.5	77.5	70	1	WSW	2	WSW	79.4	29.821	0	0
7/8/2013	3:10 AM	77.4	77.5	77.4	71	3	WSW	4	WSW	79.5	29.819	0	0
7/8/2013	3:11 AM	77.4	77.4	77.4	71	3	WSW	4	WSW	79.5	29.819	0	0
7/8/2013	3:12 AM	77.4	77.4	77.4	71	2	WSW	3	WSW	79.5	29.821	0	0
7/8/2013	3:13 AM	77.3	77.4	77.3	71	2	WSW	4	WSW	79.4	29.82	0	0
7/8/2013	3:14 AM	77.3	77.3	77.3	71	2	WSW	4	WSW	79.4	29.821	0	0
7/8/2013	3:15 AM	77.3	77.3	77.3	71	1	WSW	2	WSW	79.4	29.822	0	0
7/8/2013	3:16 AM	77.3	77.3	77.3	71	1	WSW	4	WSW	79.4	29.822	0	0
7/8/2013	3:17 AM	77.3	77.3	77.3	71	0	WSW	2	WSW	79.4	29.823	0	0
7/8/2013	3:18 AM	77.2	77.3	77.2	71	1	WSW	5	WSW	79.2	29.824	0	0
7/8/2013	3:19 AM	77.2	77.2	77.2	71	2	WSW	5	WSW	79.2	29.821	0	0
7/8/2013	3:20 AM	77.2	77.2	77.2	71	0	WSW	1	WSW	79.2	29.821	0	0
7/8/2013	3:21 AM	77.2	77.2	77.2	71	0	WSW	1	WSW	79.2	29.819	0	0

Date	Time	Temp Out	Hi Temp	Low Temp	Out Hum	Wind Speed	Wind Dir	Hi Speed	Hi Dir	Heat Index	Bar	Rain	Rain Rate
7/8/2013	3:22 AM	77.1	77.1	77.1	71	2	WSW	5	WSW	79.1	29.82	0	0
7/8/2013	3:23 AM	77.1	77.1	77.1	71	2	WSW	4	WSW	79.1	29.818	0	0
7/8/2013	3:24 AM	77.1	77.1	77.1	72	1	WSW	2	WSW	79.3	29.818	0	0
7/8/2013	3:25 AM	77.1	77.1	77.1	72	3	WSW	6	WSW	79.3	29.82	0	0
7/8/2013	3:26 AM	77	77.1	77	72	4	WSW	7	SW	79.1	29.821	0	0
7/8/2013	3:27 AM	77	77	77	72	1	SW	2	SW	79.1	29.82	0	0
7/8/2013	3:28 AM	77	77	77	72	3	SW	3	SW	79.1	29.822	0	0
7/8/2013	3:29 AM	76.9	77	76.9	72	3	SW	5	SW	79	29.822	0	0
7/8/2013	3:30 AM	76.9	76.9	76.9	72	2	SW	4	SW	79	29.821	0	0
7/8/2013	3:31 AM	76.9	76.9	76.9	73	0	SW	1	SW	79.2	29.822	0	0
7/8/2013	3:32 AM	76.9	76.9	76.9	73	1	SW	3	SW	79.2	29.823	0	0
7/8/2013	3:33 AM	76.8	76.9	76.8	73	1	SW	2	SW	79	29.823	0	0
7/8/2013	3:34 AM	76.8	76.8	76.8	73	3	SW	7	SW	79	29.822	0	0
7/8/2013	3:35 AM	76.8	76.8	76.8	73	1	SW	3	SW	79	29.821	0	0
7/8/2013	3:36 AM	76.7	76.8	76.7	73	2	SW	5	SW	78.9	29.821	0	0
7/8/2013	3:37 AM	76.7	76.7	76.7	73	2	SW	3	SW	78.9	29.82	0	0
7/8/2013	3:38 AM	76.7	76.7	76.7	73	3	SW	4	SW	78.9	29.821	0	0
7/8/2013	3:39 AM	76.7	76.7	76.6	73	1	SW	3	SW	78.9	29.82	0	0
7/8/2013	3:40 AM	76.6	76.7	76.6	73	1	SW	2	SW	78.8	29.821	0	0
7/8/2013	3:41 AM	76.6	76.6	76.6	73	3	SW	6	SW	78.8	29.821	0	0
7/8/2013	3:42 AM	76.6	76.6	76.6	74	2	SW	5	SW	78.9	29.822	0	0
7/8/2013	3:43 AM	76.6	76.6	76.6	74	3	SW	6	SW	78.9	29.822	0	0
7/8/2013	3:44 AM	76.6	76.6	76.6	74	2	SW	4	SW	78.9	29.822	0	0
7/8/2013	3:45 AM	76.5	76.6	76.5	74	2	SW	3	SW	78.8	29.822	0	0
7/8/2013	3:46 AM	76.5	76.5	76.5	74	1	SW	2	SW	78.8	29.822	0	0
7/8/2013	3:47 AM	76.5	76.5	76.5	74	1	SW	3	SW	78.8	29.823	0	0
7/8/2013	3:48 AM	76.5	76.5	76.5	74	3	SW	5	SW	78.8	29.822	0	0
7/8/2013	3:49 AM	76.5	76.5	76.5	75	2	SW	4	SW	78.9	29.822	0	0
7/8/2013	3:50 AM	76.4	76.5	76.4	75	3	SW	5	SW	78.8	29.823	0	0
7/8/2013	3:51 AM	76.4	76.4	76.4	75	1	SW	2	SW	78.8	29.822	0	0
7/8/2013	3:52 AM	76.4	76.4	76.4	75	2	SW	4	SW	78.8	29.823	0	0
7/8/2013	3:53 AM	76.4	76.4	76.4	75	2	SW	4	SW	78.8	29.822	0	0
7/8/2013	3:54 AM	76.3	76.4	76.3	75	2	SW	4	SW	78.7	29.823	0	0
7/8/2013	3:55 AM	76.3	76.3	76.3	75	1	SW	2	SW	78.7	29.825	0	0
7/8/2013	3:56 AM	76.3	76.3	76.3	75	0	SW	1	SW	78.7	29.824	0	0
7/8/2013	3:57 AM	76.3	76.3	76.3	75	3	SW	5	SW	78.7	29.824	0	0
7/8/2013	3:58 AM	76.3	76.3	76.2	75	1	SW	3	SW	78.7	29.823	0	0
7/8/2013	3:59 AM	76.2	76.2	76.2	75	2	SW	4	SW	78.6	29.824	0	0
7/8/2013	4:00 AM	76.2	76.2	76.2	76	1	SW	3	SW	78.7	29.825	0	0
7/8/2013	4:01 AM	76.2	76.2	76.2	76	1	SW	2	SW	78.7	29.822	0	0
7/8/2013	4:02 AM	76.2	76.2	76.2	76	1	SW	4	SW	78.7	29.824	0	0
7/8/2013	4:03 AM	76.1	76.2	76.1	76	3	SW	5	SW	78.6	29.824	0	0
7/8/2013	4:04 AM	76.1	76.1	76.1	76	4	SW	6	SW	78.6	29.825	0	0
7/8/2013	4:05 AM	76.1	76.1	76.1	76	3	SW	5	SW	78.6	29.824	0	0
7/8/2013	4:06 AM	76	76.1	76	76	2	SW	6	SW	78.5	29.824	0	0
7/8/2013	4:07 AM	76	76	76	76	2	SW	5	SW	78.5	29.823	0	0
7/8/2013	4:08 AM	76	76	76	76	1	SW	6	SW	78.5	29.824	0	0
7/8/2013	4:09 AM	76	76	76	76	4	SW	5	SW	78.5	29.824	0	0
7/8/2013	4:10 AM	76	76	76	76	2	SW	3	SW	78.5	29.825	0	0
7/8/2013	4:11 AM	75.9	76	75.9	76	2	SW	4	SW	78.4	29.828	0	0
7/8/2013	4:12 AM	75.9	75.9	75.9	76	1	SW	4	SW	78.4	29.827	0	0
7/8/2013	4:13 AM	75.9	75.9	75.9	77	2	SW	4	SW	78.5	29.827	0	0
7/8/2013	4:14 AM	75.9	75.9	75.9	77	2	SW	6	SW	78.5	29.827	0	0
7/8/2013	4:15 AM	75.9	75.9	75.8	77	1	SW	3	SW	78.5	29.829	0	0
7/8/2013	4:16 AM	75.9	75.9	75.8	77	2	SW	4	SW	78.5	29.83	0	0
7/8/2013	4:17 AM	75.8	75.9	75.8	77	2	SW	5	SW	78.3	29.831	0	0
7/8/2013	4:18 AM	75.8	75.8	75.8	77	1	SW	3	SW	78.3	29.831	0	0
7/8/2013	4:19 AM	75.8	75.8	75.8	77	3	WSW	5	WSW	78.3	29.831	0	0
7/8/2013	4:20 AM	75.8	75.8	75.8	77	3	WSW	5	WSW	78.3	29.831	0	0
7/8/2013	4:21 AM	75.8	75.8	75.8	77	2	W	5	WSW	78.3	29.83	0	0
7/8/2013	4:22 AM	75.8	75.8	75.7	77	2	W	4	W	78.3	29.832	0	0
7/8/2013	4:23 AM	75.8	75.8	75.8	77	3	W	5	W	78.3	29.831	0	0
7/8/2013	4:24 AM	75.8	75.8	75.7	77	2	W	4	W	78.3	29.83	0	0
7/8/2013	4:25 AM	75.7	75.7	75.7	77	0	W	1	W	78.2	29.828	0	0
7/8/2013	4:26 AM	75.7	75.7	75.7	77	2	W	4	W	78.2	29.83	0	0
7/8/2013	4:27 AM	75.7	75.7	75.7	77	3	W	6	W	78.2	29.83	0	0
7/8/2013	4:28 AM	75.7	75.7	75.7	77	3	W	6	W	78.2	29.832	0	0

Date	Time	Temp Out	Hi Temp	Low Temp	Out Hum	Wind Speed	Wind Dir	Hi Speed	Hi Dir	Heat Index	Bar	Rain	Rain Rate
7/8/2013	4:29 AM	75.7	75.7	75.7	78	2	WSW	5	WSW	78.3	29.833	0	0
7/8/2013	4:30 AM	75.7	75.7	75.7	78	2	WSW	5	WSW	78.3	29.831	0	0
7/8/2013	4:31 AM	75.7	75.7	75.7	78	3	WSW	6	WSW	78.3	29.833	0	0
7/8/2013	4:32 AM	75.7	75.7	75.7	78	3	WSW	6	WSW	78.3	29.833	0	0
7/8/2013	4:33 AM	75.6	75.7	75.6	78	3	WSW	8	SW	78.2	29.833	0	0
7/8/2013	4:34 AM	75.6	75.7	75.6	78	3	WSW	7	SW	78.2	29.832	0	0
7/8/2013	4:35 AM	75.6	75.6	75.6	78	2	WSW	6	WSW	78.2	29.832	0	0
7/8/2013	4:36 AM	75.6	75.6	75.6	78	4	WSW	6	WSW	78.2	29.832	0	0
7/8/2013	4:37 AM	75.6	75.6	75.6	78	3	WSW	5	WSW	78.2	29.832	0	0
7/8/2013	4:38 AM	75.6	75.6	75.6	78	1	WSW	3	WSW	78.2	29.832	0	0
7/8/2013	4:39 AM	75.6	75.6	75.6	78	2	WSW	3	WSW	78.2	29.832	0	0
7/8/2013	4:40 AM	75.6	75.6	75.6	78	4	WSW	6	WSW	78.2	29.832	0	0
7/8/2013	4:41 AM	75.5	75.6	75.5	78	1	WSW	3	WSW	78	29.833	0	0
7/8/2013	4:42 AM	75.6	75.6	75.5	78	2	WSW	4	WSW	78.2	29.834	0	0
7/8/2013	4:43 AM	75.5	75.5	75.5	78	3	WSW	6	WSW	78	29.836	0	0
7/8/2013	4:44 AM	75.5	75.5	75.5	78	1	WSW	3	WSW	78	29.835	0	0
7/8/2013	4:45 AM	75.5	75.5	75.5	78	3	WSW	6	WSW	78	29.836	0	0
7/8/2013	4:46 AM	75.5	75.5	75.5	78	1	WSW	3	WSW	78	29.836	0	0
7/8/2013	4:47 AM	75.5	75.5	75.5	78	2	WSW	3	WSW	78	29.836	0	0
7/8/2013	4:48 AM	75.5	75.5	75.5	78	1	WSW	3	WSW	78	29.837	0	0
7/8/2013	4:49 AM	75.4	75.4	75.4	79	1	WSW	3	WSW	78	29.837	0	0
7/8/2013	4:50 AM	75.4	75.4	75.4	79	1	WSW	3	WSW	78	29.835	0	0
7/8/2013	4:51 AM	75.4	75.4	75.4	79	2	WSW	4	WSW	78	29.837	0	0
7/8/2013	4:52 AM	75.4	75.4	75.4	79	1	WSW	3	WSW	78	29.837	0	0
7/8/2013	4:53 AM	75.4	75.4	75.4	79	3	WSW	5	WSW	78	29.837	0	0
7/8/2013	4:54 AM	75.3	75.4	75.3	79	1	WSW	3	WSW	77.8	29.839	0	0
7/8/2013	4:55 AM	75.3	75.4	75.3	79	1	WSW	4	WSW	77.8	29.841	0	0
7/8/2013	4:56 AM	75.3	75.3	75.3	79	2	WSW	5	WSW	77.8	29.84	0	0
7/8/2013	4:57 AM	75.3	75.3	75.3	79	2	WSW	3	WSW	77.8	29.841	0	0
7/8/2013	4:58 AM	75.3	75.3	75.3	79	2	WSW	4	WSW	77.8	29.84	0	0
7/8/2013	4:59 AM	75.3	75.3	75.3	79	2	WSW	4	WSW	77.8	29.842	0	0
7/8/2013	5:00 AM	75.2	75.3	75.2	79	3	WSW	4	WSW	77.7	29.84	0	0
7/8/2013	5:01 AM	75.2	75.3	75.2	79	3	WSW	4	WSW	77.7	29.839	0	0
7/8/2013	5:02 AM	75.2	75.2	75.2	79	1	WSW	4	WSW	77.7	29.839	0	0
7/8/2013	5:03 AM	75.2	75.2	75.2	79	3	WSW	4	WSW	77.7	29.839	0	0
7/8/2013	5:04 AM	75.2	75.2	75.2	79	1	WSW	2	WSW	77.7	29.839	0	0
7/8/2013	5:05 AM	75.2	75.2	75.2	79	1	WSW	3	WSW	77.7	29.84	0	0
7/8/2013	5:06 AM	75.2	75.2	75.2	79	4	WSW	6	WSW	77.7	29.842	0	0
7/8/2013	5:07 AM	75.1	75.1	75.1	79	2	WSW	4	WSW	77.6	29.843	0	0
7/8/2013	5:08 AM	75.1	75.1	75.1	79	2	WSW	3	WSW	77.6	29.843	0	0
7/8/2013	5:09 AM	75.1	75.1	75.1	79	3	WSW	5	WSW	77.6	29.845	0	0
7/8/2013	5:10 AM	75.1	75.1	75.1	79	2	WSW	3	WSW	77.6	29.845	0	0
7/8/2013	5:11 AM	75.1	75.1	75.1	79	3	WSW	5	WSW	77.6	29.846	0	0
7/8/2013	5:12 AM	75	75.1	75	79	1	WSW	2	WSW	77.4	29.846	0	0
7/8/2013	5:13 AM	75	75.1	75	79	2	WSW	4	WSW	77.4	29.845	0	0
7/8/2013	5:14 AM	75	75	75	79	1	WSW	3	WSW	77.4	29.845	0	0
7/8/2013	5:15 AM	75	75	75	79	0	WSW	2	WSW	77.4	29.845	0	0
7/8/2013	5:16 AM	75	75	75	80	1	WSW	3	WSW	77.5	29.845	0	0
7/8/2013	5:17 AM	75	75	75	80	1	WSW	2	WSW	77.5	29.846	0	0
7/8/2013	5:18 AM	74.9	75	74.9	80	3	WSW	7	WSW	77.4	29.845	0	0
7/8/2013	5:19 AM	74.9	75	74.9	80	1	WSW	2	WSW	77.4	29.846	0	0
7/8/2013	5:20 AM	74.9	74.9	74.9	80	1	WSW	3	WSW	77.4	29.845	0	0
7/8/2013	5:21 AM	74.9	74.9	74.9	80	1	WSW	3	WSW	77.4	29.846	0	0
7/8/2013	5:22 AM	74.9	74.9	74.9	80	1	WSW	2	WSW	77.4	29.847	0	0
7/8/2013	5:23 AM	74.9	74.9	74.9	80	1	WSW	3	WSW	77.4	29.846	0	0
7/8/2013	5:24 AM	74.9	74.9	74.9	80	3	WSW	4	WSW	77.4	29.849	0	0
7/8/2013	5:25 AM	74.9	74.9	74.9	80	2	WSW	5	WSW	77.4	29.848	0	0
7/8/2013	5:26 AM	74.9	74.9	74.9	80	3	WSW	6	WSW	77.4	29.848	0	0
7/8/2013	5:27 AM	74.9	74.9	74.9	80	0	WSW	1	WSW	77.4	29.848	0	0
7/8/2013	5:28 AM	74.9	74.9	74.9	80	1	WSW	2	WSW	77.4	29.848	0	0
7/8/2013	5:29 AM	74.9	74.9	74.9	80	0	WSW	1	WSW	77.4	29.85	0	0
7/8/2013	5:30 AM	74.9	74.9	74.9	80	1	WSW	2	WSW	77.4	29.85	0	0
7/8/2013	5:31 AM	74.9	74.9	74.9	80	1	WSW	3	WSW	77.4	29.851	0	0
7/8/2013	5:32 AM	74.9	74.9	74.9	80	1	WSW	3	WSW	77.4	29.849	0	0
7/8/2013	5:33 AM	74.9	74.9	74.9	80	1	WSW	2	WSW	77.4	29.85	0	0
7/8/2013	5:34 AM	74.9	74.9	74.9	80	0	WSW	2	WSW	77.4	29.85	0	0
7/8/2013	5:35 AM	75	75	74.9	80	2	WSW	4	WSW	77.5	29.851	0	0

Date	Time	Temp Out	Hi Temp	Low Temp	Out Hum	Wind Speed	Wind Dir	Hi Speed	Hi Dir	Heat Index	Bar	Rain	Rain Rate
7/8/2013	5:36 AM	75	75	74.9	80	2	WSW	3	WSW	77.5	29.85	0	0
7/8/2013	5:37 AM	74.9	75	74.9	80	2	WSW	6	WSW	77.4	29.85	0	0
7/8/2013	5:38 AM	75	75	75	80	5	WSW	7	WSW	77.5	29.853	0	0
7/8/2013	5:39 AM	75	75	75	80	3	WSW	5	WSW	77.5	29.853	0	0
7/8/2013	5:40 AM	75	75	75	80	1	WSW	3	WSW	77.5	29.852	0	0
7/8/2013	5:41 AM	75	75	75	80	1	WSW	2	WSW	77.5	29.853	0	0
7/8/2013	5:42 AM	75	75	75	80	2	WSW	5	WSW	77.5	29.852	0	0
7/8/2013	5:43 AM	75	75	75	80	1	WSW	4	WSW	77.5	29.852	0	0
7/8/2013	5:44 AM	75	75	75	80	0	WSW	3	WSW	77.5	29.852	0	0
7/8/2013	5:45 AM	75.1	75.1	75	80	3	WSW	5	WSW	77.6	29.853	0	0
7/8/2013	5:46 AM	75.1	75.1	75.1	80	2	WSW	4	WSW	77.6	29.854	0	0
7/8/2013	5:47 AM	75.1	75.1	75.1	80	5	WSW	8	WSW	77.6	29.854	0	0
7/8/2013	5:48 AM	75.1	75.1	75.1	80	2	WSW	3	WSW	77.6	29.854	0	0
7/8/2013	5:49 AM	75.1	75.1	75.1	79	3	WSW	5	WSW	77.6	29.853	0	0
7/8/2013	5:50 AM	75.1	75.1	75.1	79	2	WSW	4	WSW	77.6	29.852	0	0
7/8/2013	5:51 AM	75.2	75.2	75.1	79	3	WSW	4	WSW	77.7	29.854	0	0
7/8/2013	5:52 AM	75.2	75.2	75.1	79	1	WSW	4	WSW	77.7	29.853	0	0
7/8/2013	5:53 AM	75.2	75.2	75.2	79	3	WSW	4	WSW	77.7	29.854	0	0
7/8/2013	5:54 AM	75.2	75.2	75.2	79	3	WSW	5	WSW	77.7	29.853	0	0
7/8/2013	5:55 AM	75.3	75.3	75.2	79	3	WSW	6	WSW	77.8	29.853	0	0
7/8/2013	5:56 AM	75.3	75.3	75.3	79	1	WSW	2	WSW	77.8	29.854	0	0
7/8/2013	5:57 AM	75.4	75.4	75.3	79	2	WSW	3	WSW	78	29.855	0	0
7/8/2013	5:58 AM	75.4	75.4	75.3	79	0	WSW	1	WSW	78	29.855	0	0
7/8/2013	5:59 AM	75.4	75.4	75.4	79	0	WSW	1	WSW	78	29.855	0	0
7/8/2013	6:00 AM	75.5	75.5	75.4	80	1	WSW	2	WSW	78.2	29.855	0	0
7/8/2013	6:01 AM	75.5	75.5	75.5	79	3	WSW	6	WSW	78.1	29.856	0	0
7/8/2013	6:02 AM	75.6	75.6	75.5	79	2	WSW	4	WSW	78.2	29.855	0	0
7/8/2013	6:03 AM	75.6	75.6	75.6	79	1	WSW	3	WSW	78.2	29.856	0	0
7/8/2013	6:04 AM	75.7	75.7	75.6	79	4	WSW	7	WSW	78.4	29.857	0	0
7/8/2013	6:05 AM	75.7	75.7	75.7	79	3	WSW	4	WSW	78.4	29.857	0	0
7/8/2013	6:06 AM	75.7	75.7	75.7	79	3	WSW	6	WSW	78.4	29.856	0	0
7/8/2013	6:07 AM	75.8	75.8	75.7	79	2	WSW	4	WSW	78.5	29.859	0	0
7/8/2013	6:08 AM	75.8	75.8	75.8	79	1	WSW	3	WSW	78.5	29.86	0	0
7/8/2013	6:09 AM	75.9	75.9	75.8	79	2	WSW	3	WSW	78.7	29.859	0	0
7/8/2013	6:10 AM	75.9	75.9	75.9	79	2	WSW	4	WSW	78.7	29.859	0	0
7/8/2013	6:11 AM	75.9	75.9	75.9	79	2	WSW	3	WSW	78.7	29.859	0	0
7/8/2013	6:12 AM	75.9	75.9	75.9	78	0	WSW	1	WSW	78.6	29.859	0	0
7/8/2013	6:13 AM	76	76	75.9	78	2	WSW	4	WSW	78.7	29.858	0	0
7/8/2013	6:14 AM	75.9	75.9	75.9	78	2	WSW	4	WSW	78.6	29.858	0	0
7/8/2013	6:15 AM	75.9	76	75.9	78	2	WSW	4	WSW	78.6	29.86	0	0
7/8/2013	6:16 AM	76	76	75.9	79	1	WSW	3	WSW	78.8	29.859	0	0
7/8/2013	6:17 AM	75.9	76	75.9	79	3	WSW	5	WSW	78.7	29.856	0	0
7/8/2013	6:18 AM	75.9	76	75.9	79	3	WSW	6	WSW	78.7	29.86	0	0
7/8/2013	6:19 AM	75.9	76	75.9	78	3	WSW	5	WSW	78.6	29.86	0	0
7/8/2013	6:20 AM	76	76	75.9	79	2	WSW	4	WSW	78.8	29.86	0	0
7/8/2013	6:21 AM	76	76	76	79	0	WSW	2	WSW	78.8	29.862	0	0
7/8/2013	6:22 AM	76	76	76	79	3	WSW	6	WSW	78.8	29.862	0	0
7/8/2013	6:23 AM	76	76	76	78	3	WSW	4	WSW	78.7	29.862	0	0
7/8/2013	6:24 AM	76	76	76	79	0	WSW	2	WSW	78.8	29.865	0	0
7/8/2013	6:25 AM	76	76	76	79	3	WSW	5	WSW	78.8	29.863	0	0
7/8/2013	6:26 AM	76	76	76	79	4	WSW	6	WSW	78.8	29.863	0	0
7/8/2013	6:27 AM	76	76	76	78	3	WSW	6	WSW	78.7	29.863	0	0
7/8/2013	6:28 AM	75.9	76	75.9	79	1	WSW	4	WSW	78.7	29.861	0	0
7/8/2013	6:29 AM	75.9	75.9	75.9	79	2	WSW	5	WSW	78.7	29.86	0	0
7/8/2013	6:30 AM	75.9	75.9	75.9	79	1	WSW	2	WSW	78.7	29.861	0	0
7/8/2013	6:31 AM	75.8	75.9	75.8	79	3	WSW	6	WSW	78.5	29.862	0	0
7/8/2013	6:32 AM	75.8	75.8	75.8	79	1	WSW	3	WSW	78.5	29.863	0	0
7/8/2013	6:33 AM	75.8	75.8	75.8	79	4	WSW	8	WSW	78.5	29.863	0	0
7/8/2013	6:34 AM	75.7	75.8	75.7	79	3	WSW	6	WSW	78.4	29.863	0	0
7/8/2013	6:35 AM	75.7	75.7	75.7	79	1	WSW	5	WSW	78.4	29.864	0	0
7/8/2013	6:36 AM	75.7	75.7	75.7	79	0	WSW	1	WSW	78.4	29.866	0	0
7/8/2013	6:37 AM	75.7	75.7	75.6	79	4	WSW	6	WSW	78.4	29.865	0	0
7/8/2013	6:38 AM	75.6	75.6	75.6	79	2	WSW	3	WSW	78.2	29.864	0	0
7/8/2013	6:39 AM	75.6	75.6	75.6	79	0	WSW	1	WSW	78.2	29.866	0	0
7/8/2013	6:40 AM	75.6	75.6	75.6	79	1	WSW	4	WSW	78.2	29.867	0	0
7/8/2013	6:41 AM	75.6	75.6	75.6	80	4	WSW	7	WSW	78.3	29.866	0	0
7/8/2013	6:42 AM	75.6	75.6	75.5	79	3	WSW	5	WSW	78.2	29.868	0	0

Date	Time	Temp Out	Hi Temp	Low Temp	Out Hum	Wind Speed	Wind Dir	Hi Speed	Hi Dir	Heat Index	Bar	Rain	Rain Rate
7/8/2013	6:43 AM	75.6	75.6	75.6	80	2	WSW	3	WSW	78.3	29.867	0	0
7/8/2013	6:44 AM	75.6	75.6	75.6	80	3	WSW	5	WSW	78.3	29.869	0	0
7/8/2013	6:45 AM	75.7	75.7	75.6	80	2	WSW	6	WSW	78.5	29.87	0	0
7/8/2013	6:46 AM	75.7	75.7	75.7	80	3	WSW	4	WSW	78.5	29.869	0	0
7/8/2013	6:47 AM	75.8	75.8	75.7	80	3	WSW	4	WSW	78.6	29.872	0	0
7/8/2013	6:48 AM	75.8	75.8	75.8	80	2	WSW	4	WSW	78.6	29.871	0	0
7/8/2013	6:49 AM	75.9	75.9	75.8	79	2	WSW	4	WSW	78.7	29.871	0	0
7/8/2013	6:50 AM	75.9	75.9	75.9	79	2	WSW	4	WSW	78.7	29.872	0	0
7/8/2013	6:51 AM	76	76	75.9	79	1	WSW	4	WSW	78.8	29.872	0	0
7/8/2013	6:52 AM	---	---	---	79	0	---	0	---	---	29.872	0	0
7/8/2013	6:53 AM	---	---	---	79	0	---	0	---	---	29.874	0	0
7/8/2013	6:54 AM	76.2	76.2	76.2	79	1	WSW	2	WSW	79	29.873	0	0
7/8/2013	6:55 AM	76.3	76.3	76.2	79	3	WSW	4	WSW	79.1	29.875	0	0
7/8/2013	6:56 AM	76.4	76.4	76.3	78	5	W	8	W	79.1	29.876	0	0
7/8/2013	6:57 AM	76.4	76.4	76.4	78	2	W	5	W	79.1	29.876	0	0
7/8/2013	6:58 AM	76.5	76.5	76.4	78	1	WSW	2	WSW	79.3	29.877	0	0
7/8/2013	6:59 AM	76.6	76.6	76.5	79	3	WSW	7	SW	79.5	29.876	0	0
7/8/2013	7:00 AM	76.6	76.6	76.6	78	5	SW	7	SW	79.4	29.876	0	0
7/8/2013	7:01 AM	76.6	76.6	76.6	78	3	SW	7	SW	79.4	29.876	0	0
7/8/2013	7:02 AM	76.7	76.7	76.7	78	3	SW	6	WSW	79.5	29.876	0	0
7/8/2013	7:03 AM	76.8	76.8	76.7	78	2	WNW	4	WNW	79.6	29.875	0	0
7/8/2013	7:04 AM	76.9	76.9	76.8	77	3	WSW	5	WSW	79.6	29.875	0	0
7/8/2013	7:05 AM	76.9	76.9	76.9	78	1	WSW	4	WSW	79.7	29.876	0	0
7/8/2013	7:06 AM	77	77	76.9	78	3	WSW	5	WSW	79.8	29.876	0	0
7/8/2013	7:07 AM	77.1	77.1	77	77	4	SW	6	WSW	79.8	29.878	0	0
7/8/2013	7:08 AM	77.1	77.1	77.1	77	3	W	5	W	79.8	29.876	0	0
7/8/2013	7:09 AM	77.2	77.2	77.1	77	2	W	4	W	79.9	29.876	0	0
7/8/2013	7:10 AM	77.3	77.3	77.2	77	2	W	4	W	80.1	29.878	0	0
7/8/2013	7:11 AM	77.3	77.3	77.3	77	4	WSW	7	WSW	80.1	29.881	0	0
7/8/2013	7:12 AM	77.4	77.4	77.3	76	3	WSW	5	WSW	80.1	29.881	0	0
7/8/2013	7:13 AM	77.5	77.5	77.4	77	3	W	5	W	80.3	29.882	0	0
7/8/2013	7:14 AM	77.5	77.5	77.4	77	1	W	3	W	80.3	29.883	0	0
7/8/2013	7:15 AM	77.5	77.5	77.5	77	4	W	6	WSW	80.3	29.884	0	0
7/8/2013	7:16 AM	77.6	77.6	77.6	76	4	WSW	7	SW	80.3	29.885	0	0
7/8/2013	7:17 AM	77.6	77.6	77.6	76	2	WSW	3	WSW	80.3	29.885	0	0
7/8/2013	7:18 AM	77.7	77.7	77.7	76	2	WSW	8	SW	80.4	29.885	0	0
7/8/2013	7:19 AM	77.8	77.8	77.7	76	4	SW	9	SW	80.5	29.886	0	0
7/8/2013	7:20 AM	77.8	77.8	77.8	76	2	WNW	4	WNW	80.5	29.885	0	0
7/8/2013	7:21 AM	77.8	77.8	77.8	75	5	SW	9	SW	80.4	29.885	0	0
7/8/2013	7:22 AM	77.9	77.9	77.8	76	4	W	6	W	80.6	29.886	0	0
7/8/2013	7:23 AM	77.9	77.9	77.9	76	3	WSW	5	W	80.6	29.887	0	0
7/8/2013	7:24 AM	77.9	78	77.9	76	1	WSW	2	WSW	80.6	29.886	0	0
7/8/2013	7:25 AM	78	78	78	76	2	WNW	3	W	80.8	29.884	0	0
7/8/2013	7:26 AM	78.1	78.1	78	76	1	W	4	W	80.9	29.886	0	0
7/8/2013	7:27 AM	78.2	78.2	78.1	76	1	W	3	W	81	29.886	0	0
7/8/2013	7:28 AM	78.3	78.3	78.2	76	2	W	6	W	81.2	29.888	0	0
7/8/2013	7:29 AM	78.4	78.4	78.3	75	4	WSW	8	WSW	81.2	29.889	0	0
7/8/2013	7:30 AM	78.4	78.4	78.4	75	4	NW	8	SW	81.2	29.887	0	0
7/8/2013	7:31 AM	78.5	78.5	78.4	75	2	WSW	5	WSW	81.3	29.888	0	0
7/8/2013	7:32 AM	78.5	78.5	78.5	75	2	WSW	3	WSW	81.3	29.886	0	0
7/8/2013	7:33 AM	78.6	78.6	78.5	75	1	WSW	2	WSW	81.4	29.887	0	0
7/8/2013	7:34 AM	78.6	78.6	78.6	75	1	WSW	4	WSW	81.4	29.888	0	0
7/8/2013	7:35 AM	78.7	78.7	78.6	75	2	WSW	4	WSW	81.6	29.887	0	0
7/8/2013	7:36 AM	78.8	78.8	78.7	75	2	W	4	W	81.7	29.889	0	0
7/8/2013	7:37 AM	78.9	78.9	78.8	75	3	W	6	WSW	81.9	29.887	0	0
7/8/2013	7:38 AM	78.9	78.9	78.9	74	2	WSW	5	WSW	81.7	29.889	0	0
7/8/2013	7:39 AM	79	79	78.9	74	1	WSW	5	W	81.9	29.886	0	0
7/8/2013	7:40 AM	79	79	79	74	2	W	4	W	81.9	29.888	0	0
7/8/2013	7:41 AM	79.1	79.1	79.1	74	2	W	3	W	82	29.888	0	0
7/8/2013	7:42 AM	79.2	79.2	79.1	74	0	W	1	W	82.2	29.888	0	0
7/8/2013	7:43 AM	79.3	79.3	79.2	75	0	W	2	W	82.5	29.886	0	0
7/8/2013	7:44 AM	79.4	79.4	79.3	74	3	W	6	W	82.5	29.887	0	0
7/8/2013	7:45 AM	79.5	79.5	79.4	74	2	W	4	W	82.6	29.887	0	0
7/8/2013	7:46 AM	79.5	79.5	79.5	74	2	W	4	W	82.6	29.889	0	0
7/8/2013	7:47 AM	79.6	79.6	79.6	73	2	W	4	W	82.6	29.889	0	0
7/8/2013	7:48 AM	79.7	79.7	79.6	73	2	W	3	W	82.8	29.89	0	0
7/8/2013	7:49 AM	79.7	79.7	79.7	73	1	W	4	W	82.8	29.89	0	0

Date	Time	Temp Out	Hi Temp	Low Temp	Out Hum	Wind Speed	Wind Dir	Hi Speed	Hi Dir	Heat Index	Bar	Rain	Rain Rate
7/8/2013	7:50 AM	79.8	79.8	79.7	72	4	WSW	7	WNW	82.8	29.89	0	0
7/8/2013	7:51 AM	79.8	79.8	79.8	73	2	W	4	W	82.9	29.89	0	0
7/8/2013	7:52 AM	79.8	79.8	79.8	72	1	WNW	2	WNW	82.8	29.889	0	0
7/8/2013	7:53 AM	79.9	79.9	79.8	74	3	W	6	WSW	83.3	29.889	0	0
7/8/2013	7:54 AM	79.9	79.9	79.9	72	3	W	6	WSW	82.9	29.89	0	0
7/8/2013	7:55 AM	79.9	79.9	79.9	72	2	NW	4	NW	82.9	29.889	0	0
7/8/2013	7:56 AM	79.9	79.9	79.9	73	4	W	8	SW	83.1	29.889	0	0
7/8/2013	7:57 AM	79.9	79.9	79.9	72	3	WSW	4	SW	82.9	29.89	0	0
7/8/2013	7:58 AM	79.9	79.9	79.9	72	3	WSW	5	WSW	82.9	29.891	0	0
7/8/2013	7:59 AM	79.9	79.9	79.9	72	3	W	6	W	82.9	29.892	0	0
7/8/2013	8:00 AM	79.9	79.9	79.9	72	3	WSW	5	WSW	82.9	29.891	0	0
7/8/2013	8:01 AM	80	80	79.9	73	2	WSW	3	WSW	83.2	29.891	0	0
7/8/2013	8:02 AM	80	80	80	73	5	W	7	W	83.2	29.891	0	0
7/8/2013	8:03 AM	80.1	80.1	80	72	2	W	5	W	83.2	29.891	0	0
7/8/2013	8:04 AM	80.1	80.1	80	73	3	W	7	WSW	83.4	29.89	0	0
7/8/2013	8:05 AM	80.2	80.2	80.1	72	4	W	6	W	83.4	29.892	0	0
7/8/2013	8:06 AM	80.2	80.2	80.1	72	5	WSW	8	WSW	83.4	29.89	0	0
7/8/2013	8:07 AM	80.2	80.2	80.2	71	3	WNW	8	W	83.2	29.892	0	0
7/8/2013	8:08 AM	80.2	80.2	80.2	72	3	W	6	W	83.4	29.891	0	0
7/8/2013	8:09 AM	80.2	80.2	80.2	71	2	WNW	7	WNW	83.2	29.89	0	0
7/8/2013	8:10 AM	80.3	80.3	80.3	72	2	WNW	4	W	83.6	29.891	0	0
7/8/2013	8:11 AM	80.3	80.3	80.3	71	3	W	6	W	83.4	29.891	0	0
7/8/2013	8:12 AM	80.3	80.4	80.3	71	2	W	5	W	83.4	29.892	0	0
7/8/2013	8:13 AM	80.4	80.4	80.3	72	3	W	7	W	83.8	29.89	0	0
7/8/2013	8:14 AM	80.5	80.5	80.4	72	4	W	7	W	83.9	29.889	0	0
7/8/2013	8:15 AM	80.5	80.5	80.4	72	3	W	6	W	83.9	29.888	0	0
7/8/2013	8:16 AM	80.5	80.5	80.5	71	4	W	6	W	83.7	29.889	0	0
7/8/2013	8:17 AM	80.5	80.5	80.5	71	3	W	5	W	83.7	29.888	0	0
7/8/2013	8:18 AM	80.6	80.6	80.5	71	3	W	5	W	83.9	29.888	0	0
7/8/2013	8:19 AM	80.6	80.6	80.5	71	2	W	4	W	83.9	29.889	0	0
7/8/2013	8:20 AM	80.6	80.6	80.6	71	1	W	3	W	83.9	29.89	0	0
7/8/2013	8:21 AM	80.7	80.7	80.6	72	3	W	4	WNW	84.3	29.889	0	0
7/8/2013	8:22 AM	80.7	80.7	80.7	71	4	WNW	7	W	84.1	29.89	0	0
7/8/2013	8:23 AM	80.7	80.7	80.7	71	4	WNW	10	SW	84.1	29.889	0	0
7/8/2013	8:24 AM	80.7	80.7	80.7	71	1	WNW	3	WNW	84.1	29.889	0	0
7/8/2013	8:25 AM	80.8	80.8	80.7	71	3	WNW	7	NNW	84.3	29.889	0	0
7/8/2013	8:26 AM	80.7	80.8	80.7	71	3	WNW	5	W	84.1	29.89	0	0
7/8/2013	8:27 AM	80.7	80.7	80.7	71	3	WNW	9	WNW	84.1	29.89	0	0
7/8/2013	8:28 AM	80.7	80.7	80.7	71	3	WNW	7	W	84.1	29.889	0	0
7/8/2013	8:29 AM	80.6	80.7	80.6	70	2	WNW	4	WNW	83.7	29.888	0	0
7/8/2013	8:30 AM	80.6	80.7	80.6	71	3	WNW	5	WNW	83.9	29.887	0	0
7/8/2013	8:31 AM	80.6	80.6	80.6	71	3	WNW	4	W	83.9	29.887	0	0
7/8/2013	8:32 AM	80.7	80.7	80.6	72	3	W	8	WSW	84.3	29.887	0	0
7/8/2013	8:33 AM	80.7	80.7	80.7	72	6	SW	9	SW	84.3	29.887	0	0
7/8/2013	8:34 AM	80.7	80.8	80.7	70	7	SW	9	SW	83.9	29.888	0	0
7/8/2013	8:35 AM	80.7	80.7	80.7	71	3	WNW	5	WSW	84.1	29.888	0	0
7/8/2013	8:36 AM	80.7	80.7	80.7	71	3	WNW	5	W	84.1	29.89	0	0
7/8/2013	8:37 AM	80.7	80.7	80.7	71	4	SW	6	WSW	84.1	29.889	0	0
7/8/2013	8:38 AM	80.7	80.7	80.7	71	2	SW	5	SW	84.1	29.888	0	0
7/8/2013	8:39 AM	80.8	80.8	80.7	71	3	WSW	5	WSW	84.3	29.887	0	0
7/8/2013	8:40 AM	80.9	80.9	80.8	72	5	W	7	SW	84.6	29.89	0	0
7/8/2013	8:41 AM	80.9	80.9	80.9	71	3	WSW	6	SW	84.4	29.888	0	0
7/8/2013	8:42 AM	80.9	80.9	80.9	71	2	WSW	5	SW	84.4	29.888	0	0
7/8/2013	8:43 AM	80.9	80.9	80.9	71	1	WSW	4	W	84.4	29.886	0	0
7/8/2013	8:44 AM	81	81	80.9	71	2	WSW	5	WSW	84.6	29.886	0	0
7/8/2013	8:45 AM	81.1	81.1	81	72	2	WSW	3	WSW	85	29.886	0	0
7/8/2013	8:46 AM	81.2	81.2	81.1	72	1	WSW	2	WSW	85.2	29.888	0	0
7/8/2013	8:47 AM	81.3	81.3	81.2	71	2	WSW	4	WSW	85.2	29.886	0	0
7/8/2013	8:48 AM	81.4	81.4	81.3	71	2	WSW	3	WSW	85.4	29.887	0	0
7/8/2013	8:49 AM	81.5	81.5	81.4	71	2	WSW	4	WSW	85.6	29.888	0	0
7/8/2013	8:50 AM	81.5	81.5	81.5	70	4	W	7	W	85.4	29.887	0	0
7/8/2013	8:51 AM	81.6	81.6	81.5	71	3	WSW	4	W	85.8	29.889	0	0
7/8/2013	8:52 AM	81.6	81.6	81.6	70	2	W	5	W	85.5	29.888	0	0
7/8/2013	8:53 AM	81.7	81.7	81.6	70	2	W	3	W	85.7	29.888	0	0
7/8/2013	8:54 AM	81.7	81.7	81.7	70	3	W	4	W	85.7	29.889	0	0
7/8/2013	8:55 AM	81.8	81.8	81.7	70	1	W	3	W	85.9	29.888	0	0
7/8/2013	8:56 AM	81.8	81.8	81.8	70	3	WNW	7	SW	85.9	29.889	0	0

Date	Time	Temp Out	Hi Temp	Low Temp	Out Hum	Wind Speed	Wind Dir	Hi Speed	Hi Dir	Heat Index	Bar	Rain	Rain Rate
7/8/2013	8:57 AM	81.9	81.9	81.8	70	5	W	9	W	86.1	29.89	0	0
7/8/2013	8:58 AM	82	82	81.9	70	4	W	6	WSW	86.3	29.89	0	0
7/8/2013	8:59 AM	82	82	82	69	4	WNW	6	WSW	86.1	29.888	0	0
7/8/2013	9:00 AM	82	82	82	69	4	WSW	7	W	86.1	29.888	0	0
7/8/2013	9:01 AM	82	82	82	69	4	WSW	7	WSW	86.1	29.888	0	0
7/8/2013	9:02 AM	82.1	82.1	82.1	69	3	WSW	5	W	86.3	29.89	0	0
7/8/2013	9:03 AM	82.1	82.1	82.1	69	4	W	5	NNW	86.3	29.891	0	0
7/8/2013	9:04 AM	82.1	82.1	82.1	69	3	W	4	W	86.3	29.89	0	0
7/8/2013	9:05 AM	82.1	82.1	82.1	69	1	W	3	W	86.3	29.89	0	0
7/8/2013	9:06 AM	82.1	82.1	82.1	71	1	W	3	W	86.8	29.891	0	0
7/8/2013	9:07 AM	82.2	82.2	82.1	70	1	W	2	W	86.7	29.892	0	0
7/8/2013	9:08 AM	82.3	82.3	82.2	70	3	WNW	5	WNW	86.9	29.892	0	0
7/8/2013	9:09 AM	82.4	82.4	82.3	69	2	WNW	4	WNW	86.9	29.893	0	0
7/8/2013	9:10 AM	82.5	82.5	82.4	70	2	WNW	3	WNW	87.4	29.894	0	0
7/8/2013	9:11 AM	82.6	82.6	82.5	69	4	W	6	WSW	87.3	29.896	0	0
7/8/2013	9:12 AM	82.7	82.7	82.6	69	2	W	4	W	87.5	29.896	0	0
7/8/2013	9:13 AM	82.8	82.8	82.7	69	4	W	7	W	87.7	29.897	0	0
7/8/2013	9:14 AM	82.8	82.9	82.8	69	3	W	6	SW	87.7	29.897	0	0
7/8/2013	9:15 AM	82.9	82.9	82.9	68	3	SW	6	SW	87.6	29.898	0	0
7/8/2013	9:16 AM	82.9	82.9	82.9	68	3	SW	7	WSW	87.6	29.897	0	0
7/8/2013	9:17 AM	82.9	82.9	82.9	67	5	W	11	WSW	87.3	29.897	0	0
7/8/2013	9:18 AM	83	83	82.9	68	4	WSW	7	WNW	87.8	29.898	0	0
7/8/2013	9:19 AM	83	83	83	67	2	W	3	WSW	87.5	29.896	0	0
7/8/2013	9:20 AM	83.1	83.1	83	67	4	WSW	6	WSW	87.7	29.895	0	0
7/8/2013	9:21 AM	83.2	83.2	83.1	68	3	W	6	W	88.3	29.895	0	0
7/8/2013	9:22 AM	83.2	83.2	83.1	69	4	W	6	SW	88.6	29.897	0	0
7/8/2013	9:23 AM	83.3	83.3	83.2	68	1	W	2	W	88.5	29.897	0	0
7/8/2013	9:24 AM	83.3	83.3	83.3	68	3	WSW	5	WSW	88.5	29.895	0	0
7/8/2013	9:25 AM	83.4	83.4	83.3	67	1	WSW	3	WSW	88.5	29.897	0	0
7/8/2013	9:26 AM	83.5	83.5	83.4	66	1	WSW	3	WSW	88.4	29.897	0	0
7/8/2013	9:27 AM	83.6	83.6	83.5	67	3	W	6	SW	88.9	29.898	0	0
7/8/2013	9:28 AM	83.7	83.7	83.6	67	2	SW	5	SW	89.2	29.897	0	0
7/8/2013	9:29 AM	83.8	83.8	83.7	68	2	SW	4	WNW	89.7	29.897	0	0
7/8/2013	9:30 AM	83.8	83.8	83.8	67	3	WSW	5	WSW	89.4	29.897	0	0
7/8/2013	9:31 AM	83.9	83.9	83.9	66	1	WSW	3	WSW	89.3	29.895	0	0
7/8/2013	9:32 AM	83.9	83.9	83.9	66	5	SW	7	SW	89.3	29.896	0	0
7/8/2013	9:33 AM	83.9	83.9	83.9	65	5	SW	9	WSW	89	29.894	0	0
7/8/2013	9:34 AM	83.8	83.9	83.8	65	5	SW	10	SW	88.7	29.893	0	0
7/8/2013	9:35 AM	83.7	83.8	83.7	65	4	SW	7	SW	88.5	29.894	0	0
7/8/2013	9:36 AM	83.6	83.7	83.6	66	5	SW	7	SW	88.6	29.892	0	0
7/8/2013	9:37 AM	83.6	83.6	83.6	66	3	W	4	W	88.6	29.895	0	0
7/8/2013	9:38 AM	83.6	83.6	83.6	66	3	WNW	5	W	88.6	29.894	0	0
7/8/2013	9:39 AM	83.6	83.6	83.6	66	2	WNW	6	WSW	88.6	29.895	0	0
7/8/2013	9:40 AM	83.6	83.6	83.6	65	3	WNW	5	WNW	88.3	29.894	0	0
7/8/2013	9:41 AM	83.6	83.6	83.6	65	3	W	5	W	88.3	29.894	0	0
7/8/2013	9:42 AM	83.6	83.6	83.5	65	3	WNW	5	WNW	88.3	29.892	0	0
7/8/2013	9:43 AM	83.4	83.5	83.4	64	3	WNW	5	WNW	87.6	29.894	0	0
7/8/2013	9:44 AM	83.4	83.5	83.4	65	3	WNW	5	WNW	87.8	29.892	0	0
7/8/2013	9:45 AM	83.4	83.4	83.4	65	4	WNW	6	NW	87.8	29.893	0	0
7/8/2013	9:46 AM	83.3	83.4	83.3	65	3	WNW	5	WNW	87.6	29.893	0	0
7/8/2013	9:47 AM	83.3	83.3	83.3	66	2	W	5	W	87.9	29.892	0	0
7/8/2013	9:48 AM	83.3	83.3	83.3	66	3	W	5	WNW	87.9	29.894	0	0
7/8/2013	9:49 AM	83.3	83.3	83.3	66	3	W	5	WNW	87.9	29.894	0	0
7/8/2013	9:50 AM	83.3	83.3	83.3	65	3	WNW	4	WNW	87.6	29.894	0	0
7/8/2013	9:51 AM	83.4	83.4	83.3	66	2	WNW	3	WNW	88.1	29.895	0	0
7/8/2013	9:52 AM	83.5	83.5	83.4	66	2	WNW	4	WNW	88.4	29.894	0	0
7/8/2013	9:53 AM	83.5	83.5	83.4	66	2	WNW	4	WNW	88.4	29.894	0	0
7/8/2013	9:54 AM	83.6	83.6	83.6	65	4	SW	7	SW	88.3	29.893	0	0
7/8/2013	9:55 AM	83.7	83.7	83.6	65	4	W	9	SW	88.5	29.893	0	0
7/8/2013	9:56 AM	83.7	83.7	83.7	65	3	WSW	5	WSW	88.5	29.895	0	0
7/8/2013	9:57 AM	83.8	83.8	83.7	66	2	WSW	4	WSW	89.1	29.892	0	0
7/8/2013	9:58 AM	83.8	83.8	83.8	67	3	W	5	WSW	89.4	29.892	0	0
7/8/2013	9:59 AM	83.9	83.9	83.9	66	2	WNW	6	WSW	89.3	29.892	0	0
7/8/2013	10:00 AM	84	84	83.9	65	3	WSW	6	WSW	89.2	29.891	0	0
7/8/2013	10:01 AM	84.1	84.1	84	65	3	WSW	6	W	89.4	29.891	0	0
7/8/2013	10:02 AM	84.2	84.2	84.1	65	2	W	3	W	89.6	29.89	0	0
7/8/2013	10:03 AM	84.2	84.2	84.2	64	2	WNW	4	NW	89.3	29.889	0	0

Date	Time	Temp Out	Hi Temp	Low Temp	Out Hum	Wind Speed	Wind Dir	Hi Speed	Hi Dir	Heat Index	Bar	Rain	Rain Rate
7/8/2013	10:04 AM	84.3	84.3	84.2	64	2	NW	4	NW	89.5	29.89	0	0
7/8/2013	10:05 AM	84.4	84.4	84.3	63	5	W	7	WSW	89.3	29.89	0	0
7/8/2013	10:06 AM	84.4	84.4	84.4	63	3	WNW	5	WNW	89.3	29.893	0	0
7/8/2013	10:07 AM	84.5	84.5	84.4	64	2	WNW	5	W	89.8	29.891	0	0
7/8/2013	10:08 AM	84.5	84.5	84.5	64	3	W	5	W	89.8	29.891	0	0
7/8/2013	10:09 AM	84.6	84.6	84.5	63	4	W	7	SW	89.7	29.893	0	0
7/8/2013	10:10 AM	84.5	84.6	84.5	63	4	WSW	8	WSW	89.5	29.892	0	0
7/8/2013	10:11 AM	84.6	84.6	84.5	63	1	WSW	2	WSW	89.7	29.893	0	0
7/8/2013	10:12 AM	84.7	84.7	84.6	63	2	WSW	5	NW	89.9	29.894	0	0
7/8/2013	10:13 AM	84.7	84.7	84.7	61	3	WNW	5	WNW	89.2	29.893	0	0
7/8/2013	10:14 AM	84.7	84.7	84.7	61	2	WNW	4	NW	89.2	29.893	0	0
7/8/2013	10:15 AM	84.8	84.8	84.7	62	2	WNW	6	NNW	89.7	29.894	0	0
7/8/2013	10:16 AM	84.8	84.8	84.8	61	3	NW	6	W	89.4	29.893	0	0
7/8/2013	10:17 AM	84.9	84.9	84.8	62	2	WNW	3	WNW	89.9	29.894	0	0
7/8/2013	10:18 AM	84.9	84.9	84.9	63	2	WNW	3	WNW	90.2	29.896	0	0
7/8/2013	10:19 AM	85	85	84.9	63	4	WNW	6	W	90.4	29.897	0	0
7/8/2013	10:20 AM	85.1	85.1	85	62	5	W	7	SW	90.3	29.898	0	0
7/8/2013	10:21 AM	85	85.1	85	61	5	SW	8	SW	89.7	29.899	0	0
7/8/2013	10:22 AM	85	85	85	63	2	SW	4	W	90.4	29.898	0	0
7/8/2013	10:23 AM	85.1	85.1	85.1	62	4	W	7	WNW	90.3	29.9	0	0
7/8/2013	10:24 AM	85.1	85.1	85.1	62	2	WSW	6	W	90.3	29.899	0	0
7/8/2013	10:25 AM	85.1	85.1	85.1	61	4	W	7	SW	90	29.9	0	0
7/8/2013	10:26 AM	85.2	85.2	85.1	62	3	W	4	W	90.5	29.901	0	0
7/8/2013	10:27 AM	85.2	85.2	85.2	62	4	W	6	W	90.5	29.901	0	0
7/8/2013	10:28 AM	85.3	85.3	85.3	62	1	W	3	W	90.7	29.901	0	0
7/8/2013	10:29 AM	85.4	85.4	85.3	61	5	W	8	W	90.6	29.9	0	0
7/8/2013	10:30 AM	85.4	85.4	85.4	60	3	W	4	W	90.2	29.901	0	0
7/8/2013	10:31 AM	85.5	85.5	85.4	61	3	W	4	W	90.8	29.901	0	0
7/8/2013	10:32 AM	85.5	85.5	85.5	59	2	WNW	5	WNW	90.1	29.901	0	0
7/8/2013	10:33 AM	85.5	85.5	85.5	60	2	WNW	4	WNW	90.4	29.901	0	0
7/8/2013	10:34 AM	85.5	85.5	85.5	61	1	WNW	2	WNW	90.8	29.899	0	0
7/8/2013	10:35 AM	85.5	85.5	85.5	60	1	WNW	2	WNW	90.4	29.899	0	0
7/8/2013	10:36 AM	85.5	85.5	85.5	62	0	WNW	2	WNW	91.2	29.898	0	0
7/8/2013	10:37 AM	85.6	85.6	85.5	60	5	WNW	8	NW	90.7	29.897	0	0
7/8/2013	10:38 AM	85.5	85.5	85.5	59	3	WNW	5	NW	90.1	29.896	0	0
7/8/2013	10:39 AM	85.5	85.5	85.5	61	1	WNW	2	WNW	90.8	29.897	0	0
7/8/2013	10:40 AM	85.4	85.5	85.4	59	3	NW	4	NW	89.9	29.894	0	0
7/8/2013	10:41 AM	85.3	85.4	85.3	60	2	WNW	5	WNW	90	29.895	0	0
7/8/2013	10:42 AM	85.3	85.3	85.3	60	3	W	6	NW	90	29.896	0	0
7/8/2013	10:43 AM	85.2	85.3	85.2	60	4	WNW	7	NW	89.8	29.897	0	0
7/8/2013	10:44 AM	85.1	85.2	85.1	60	2	NW	4	NW	89.6	29.898	0	0
7/8/2013	10:45 AM	85.1	85.1	85.1	61	3	WSW	7	WSW	90	29.898	0	0
7/8/2013	10:46 AM	85.1	85.1	85.1	62	2	WSW	4	WSW	90.3	29.896	0	0
7/8/2013	10:47 AM	85.1	85.1	85.1	62	2	WNW	4	WNW	90.3	29.897	0	0
7/8/2013	10:48 AM	85.2	85.2	85.2	61	4	WNW	6	WNW	90.2	29.897	0	0
7/8/2013	10:49 AM	85.2	85.2	85.2	60	4	NW	5	NW	89.8	29.898	0	0
7/8/2013	10:50 AM	85.2	85.2	85.2	61	3	WNW	4	WNW	90.2	29.898	0	0
7/8/2013	10:51 AM	85.1	85.2	85.1	59	4	W	7	NW	89.3	29.898	0	0
7/8/2013	10:52 AM	85.2	85.2	85.2	60	1	W	2	W	89.8	29.9	0	0
7/8/2013	10:53 AM	85.2	85.2	85.1	60	3	WNW	5	W	89.8	29.899	0	0
7/8/2013	10:54 AM	85.2	85.2	85.2	61	2	W	4	WNW	90.2	29.898	0	0
7/8/2013	10:55 AM	85.2	85.2	85.2	61	2	W	3	W	90.2	29.899	0	0
7/8/2013	10:56 AM	85.3	85.3	85.3	61	2	W	4	W	90.4	29.898	0	0
7/8/2013	10:57 AM	85.4	85.4	85.4	61	3	W	5	W	90.6	29.898	0	0
7/8/2013	10:58 AM	85.6	85.6	85.5	61	2	W	4	W	91	29.897	0	0
7/8/2013	10:59 AM	85.7	85.7	85.6	61	2	W	3	W	91.2	29.896	0	0
7/8/2013	11:00 AM	85.8	85.8	85.7	61	2	W	4	W	91.5	29.895	0	0
7/8/2013	11:01 AM	86	86	85.9	59	4	W	6	W	91.1	29.894	0	0
7/8/2013	11:02 AM	86.1	86.1	86	56	1	W	2	W	90.3	29.894	0	0
7/8/2013	11:03 AM	86.1	86.1	86.1	57	1	W	5	W	90.6	29.894	0	0
7/8/2013	11:04 AM	86.3	86.3	86.2	57	2	WSW	4	W	91.1	29.895	0	0
7/8/2013	11:05 AM	86.4	86.4	86.3	58	1	WSW	3	WSW	91.6	29.894	0	0
7/8/2013	11:06 AM	86.4	86.4	86.4	57	5	WSW	7	WSW	91.3	29.894	0	0
7/8/2013	11:07 AM	86.5	86.5	86.5	57	5	WSW	7	WSW	91.5	29.895	0	0
7/8/2013	11:08 AM	86.6	86.6	86.5	57	2	WSW	4	WSW	91.7	29.895	0	0
7/8/2013	11:09 AM	86.7	86.7	86.6	56	1	W	3	WSW	91.5	29.896	0	0
7/8/2013	11:10 AM	86.8	86.8	86.7	57	2	W	4	W	92.1	29.895	0	0

Date	Time	Temp Out	Hi Temp	Low Temp	Out Hum	Wind Speed	Wind Dir	Hi Speed	Hi Dir	Heat Index	Bar	Rain	Rain Rate
7/8/2013	11:11 AM	86.9	86.9	86.8	57	0	W	1	W	92.3	29.894	0	0
7/8/2013	11:12 AM	87	87	86.9	57	2	WNW	4	WNW	92.5	29.894	0	0
7/8/2013	11:13 AM	87.1	87.1	87	58	2	WNW	3	WNW	93	29.894	0	0
7/8/2013	11:14 AM	87.1	87.2	87.1	55	4	WSW	7	SW	91.9	29.891	0	0
7/8/2013	11:15 AM	87.2	87.2	87.2	56	1	WSW	2	WSW	92.4	29.893	0	0
7/8/2013	11:16 AM	87.3	87.3	87.2	56	2	W	6	W	92.6	29.893	0	0
7/8/2013	11:17 AM	87.4	87.4	87.3	56	4	WNW	5	NW	92.7	29.892	0	0
7/8/2013	11:18 AM	87.4	87.4	87.4	56	3	WNW	4	WNW	92.7	29.893	0	0
7/8/2013	11:19 AM	87.4	87.4	87.4	55	2	WNW	3	WNW	92.3	29.893	0	0
7/8/2013	11:20 AM	87.4	87.4	87.3	55	2	WNW	3	WNW	92.3	29.894	0	0
7/8/2013	11:21 AM	87.3	87.3	87.3	56	0	WNW	1	WNW	92.6	29.892	0	0
7/8/2013	11:22 AM	87.3	87.4	87.3	54	2	WNW	3	WNW	91.9	29.89	0	0
7/8/2013	11:23 AM	87.3	87.3	87.3	55	1	WNW	3	WNW	92.2	29.891	0	0
7/8/2013	11:24 AM	87.4	87.4	87.4	54	2	WNW	3	WNW	92	29.89	0	0
7/8/2013	11:25 AM	87.4	87.4	87.4	54	1	WNW	3	WNW	92	29.89	0	0
7/8/2013	11:26 AM	87.5	87.5	87.4	54	1	WNW	2	WNW	92.1	29.89	0	0
7/8/2013	11:27 AM	87.5	87.5	87.5	54	2	WNW	3	WNW	92.1	29.888	0	0
7/8/2013	11:28 AM	87.5	87.6	87.5	54	3	WNW	6	NW	92.1	29.89	0	0
7/8/2013	11:29 AM	87.5	87.5	87.5	53	3	NW	6	NW	91.8	29.889	0	0
7/8/2013	11:30 AM	87.4	87.5	87.4	54	2	NW	7	WSW	92	29.889	0	0
7/8/2013	11:31 AM	87.4	87.4	87.4	57	4	SW	7	WSW	93	29.889	0	0
7/8/2013	11:32 AM	87.4	87.5	87.4	54	6	SW	9	SW	92	29.889	0	0
7/8/2013	11:33 AM	87.4	87.4	87.4	55	1	SW	4	SW	92.3	29.889	0	0
7/8/2013	11:34 AM	87.4	87.4	87.4	55	3	WSW	4	WSW	92.3	29.89	0	0
7/8/2013	11:35 AM	87.4	87.4	87.4	57	7	WSW	10	SW	93	29.89	0	0
7/8/2013	11:36 AM	87.4	87.4	87.4	55	4	WNW	6	WNW	92.3	29.89	0	0
7/8/2013	11:37 AM	87.4	87.4	87.4	55	4	WNW	9	WNW	92.3	29.892	0	0
7/8/2013	11:38 AM	87.4	87.4	87.4	55	3	WNW	5	WNW	92.3	29.892	0	0
7/8/2013	11:39 AM	87.4	87.4	87.4	56	1	WNW	3	WNW	92.7	29.891	0	0
7/8/2013	11:40 AM	87.4	87.4	87.4	56	1	WNW	3	WNW	92.7	29.892	0	0
7/8/2013	11:41 AM	87.6	87.6	87.5	55	0	WNW	2	WNW	92.6	29.893	0	0
7/8/2013	11:42 AM	87.7	87.7	87.6	56	1	WNW	5	WNW	93.1	29.892	0	0
7/8/2013	11:43 AM	87.9	87.9	87.7	56	4	WNW	7	WSW	93.3	29.892	0	0
7/8/2013	11:44 AM	88	88	87.9	55	5	WSW	7	WSW	93.1	29.89	0	0
7/8/2013	11:45 AM	88.1	88.1	88	55	3	WSW	6	WSW	93.3	29.89	0	0
7/8/2013	11:46 AM	88.1	88.1	88.1	55	4	WSW	5	WSW	93.3	29.89	0	0
7/8/2013	11:47 AM	88.2	88.2	88.1	56	2	WSW	4	WSW	93.9	29.888	0	0
7/8/2013	11:48 AM	88.2	88.2	88.2	55	3	WSW	7	WSW	93.6	29.889	0	0
7/8/2013	11:49 AM	88.2	88.3	88.2	54	5	SW	8	SW	93.2	29.889	0	0
7/8/2013	11:50 AM	88.2	88.2	88.2	53	5	SW	7	SW	92.9	29.888	0	0
7/8/2013	11:51 AM	88.2	88.2	88.1	54	3	WSW	5	WSW	93.2	29.888	0	0
7/8/2013	11:52 AM	88.2	88.2	88.1	55	2	W	4	W	93.6	29.89	0	0
7/8/2013	11:53 AM	88.2	88.2	88.1	56	2	W	4	W	93.9	29.89	0	0
7/8/2013	11:54 AM	88.2	88.2	88.2	54	3	WSW	5	WSW	93.2	29.889	0	0
7/8/2013	11:55 AM	88.1	88.2	88.1	54	3	WSW	9	SW	93	29.891	0	0
7/8/2013	11:56 AM	88.1	88.2	88.1	53	7	SW	10	SW	92.6	29.892	0	0
7/8/2013	11:57 AM	88.1	88.1	88.1	55	3	WSW	6	WSW	93.3	29.889	0	0
7/8/2013	11:58 AM	88	88.1	88	55	4	WSW	10	SW	93.1	29.889	0	0
7/8/2013	11:59 AM	88	88	88	53	3	SW	6	SSW	92.4	29.888	0	0
7/8/2013	12:00 PM	87.9	88	87.9	54	6	SW	9	SW	92.6	29.889	0	0
7/8/2013	12:01 PM	87.8	87.9	87.8	54	4	SW	8	SW	92.5	29.888	0	0
7/8/2013	12:02 PM	87.8	87.8	87.8	56	3	SW	4	SW	93.2	29.887	0	0
7/8/2013	12:03 PM	87.8	87.8	87.7	55	3	SW	5	SW	92.8	29.887	0	0
7/8/2013	12:04 PM	87.8	87.8	87.8	56	1	SW	2	SW	93.2	29.887	0	0
7/8/2013	12:05 PM	87.9	87.9	87.8	54	2	SW	5	SW	92.6	29.887	0	0
7/8/2013	12:06 PM	87.9	87.9	87.9	56	2	SW	4	SW	93.3	29.885	0	0
7/8/2013	12:07 PM	88	88	88	54	0	SW	1	SW	92.8	29.886	0	0
7/8/2013	12:08 PM	88.1	88.1	88	53	0	SW	2	SW	92.6	29.887	0	0
7/8/2013	12:09 PM	88.2	88.2	88.1	54	3	SW	6	SW	93.2	29.888	0	0
7/8/2013	12:10 PM	88.2	88.2	88.2	53	5	SW	9	SW	92.9	29.888	0	0
7/8/2013	12:11 PM	88.2	88.2	88.2	54	6	WSW	12	SSW	93.2	29.889	0	0
7/8/2013	12:12 PM	88.3	88.3	88.2	53	3	WSW	13	SW	93.1	29.89	0	0
7/8/2013	12:13 PM	88.3	88.3	88.3	52	7	SW	11	SW	92.8	29.89	0	0
7/8/2013	12:14 PM	88.3	88.3	88.3	52	6	WSW	8	WSW	92.8	29.89	0	0
7/8/2013	12:15 PM	88.4	88.4	88.4	52	5	SW	11	SW	93	29.891	0	0
7/8/2013	12:16 PM	88.4	88.4	88.4	51	6	SW	10	SW	92.7	29.89	0	0
7/8/2013	12:17 PM	88.4	88.4	88.4	51	4	SSW	6	SSW	92.7	29.893	0	0

Date	Time	Temp Out	Hi Temp	Low Temp	Out Hum	Wind Speed	Wind Dir	Hi Speed	Hi Dir	Heat Index	Bar	Rain	Rain Rate
7/8/2013	12:18 PM	88.3	88.4	88.3	51	5	SW	7	SW	92.4	29.892	0	0
7/8/2013	12:19 PM	88.3	88.3	88.3	51	7	SW	11	SW	92.4	29.892	0	0
7/8/2013	12:20 PM	88.3	88.3	88.3	52	6	W	9	W	92.8	29.893	0	0
7/8/2013	12:21 PM	88.4	88.4	88.3	52	3	WNW	5	W	93	29.893	0	0
7/8/2013	12:22 PM	88.4	88.4	88.4	52	5	WSW	8	WSW	93	29.892	0	0
7/8/2013	12:23 PM	88.5	88.5	88.5	52	4	SW	7	WSW	93.2	29.892	0	0
7/8/2013	12:24 PM	88.5	88.5	88.5	51	6	SW	8	SW	92.9	29.892	0	0
7/8/2013	12:25 PM	88.4	88.4	88.4	52	6	W	11	SW	93	29.893	0	0
7/8/2013	12:26 PM	88.3	88.4	88.3	51	6	SW	9	WSW	92.4	29.895	0	0
7/8/2013	12:27 PM	88.2	88.3	88.2	51	3	SW	6	SW	92.2	29.891	0	0
7/8/2013	12:28 PM	88.1	88.2	88.1	52	6	WSW	9	SW	92.3	29.893	0	0
7/8/2013	12:29 PM	88.1	88.1	88.1	51	4	SW	7	WSW	92	29.892	0	0
7/8/2013	12:30 PM	88	88.1	88	51	5	SW	7	SW	91.7	29.89	0	0
7/8/2013	12:31 PM	88	88	88	51	2	SW	6	SW	91.7	29.888	0	0
7/8/2013	12:32 PM	88	88	88	52	6	SW	12	SW	92.1	29.889	0	0
7/8/2013	12:33 PM	88	88	88	53	4	W	8	WSW	92.4	29.89	0	0
7/8/2013	12:34 PM	88	88	88	55	3	W	6	W	93.1	29.89	0	0
7/8/2013	12:35 PM	88.1	88.1	88	55	3	W	7	WSW	93.3	29.889	0	0
7/8/2013	12:36 PM	88.1	88.1	88.1	55	7	SW	11	SW	93.3	29.889	0	0
7/8/2013	12:37 PM	88.1	88.1	88.1	55	5	SW	12	SW	93.3	29.889	0	0
7/8/2013	12:38 PM	88.1	88.1	88.1	55	6	SW	10	SW	93.3	29.888	0	0
7/8/2013	12:39 PM	88	88.1	88	54	5	SW	8	SW	92.8	29.889	0	0
7/8/2013	12:40 PM	87.9	88	87.9	53	8	SW	11	SW	92.3	29.889	0	0
7/8/2013	12:41 PM	87.8	87.9	87.8	53	6	WSW	9	WSW	92.2	29.889	0	0
7/8/2013	12:42 PM	87.7	87.8	87.7	53	5	WSW	7	SW	92	29.887	0	0
7/8/2013	12:43 PM	87.7	87.7	87.7	54	5	SW	8	WSW	92.4	29.889	0	0
7/8/2013	12:44 PM	87.6	87.7	87.6	54	5	SW	8	SW	92.2	29.888	0	0
7/8/2013	12:45 PM	87.6	87.7	87.6	54	6	SW	11	WSW	92.2	29.889	0	0
7/8/2013	12:46 PM	87.7	87.7	87.6	55	3	WSW	6	WSW	92.7	29.89	0	0
7/8/2013	12:47 PM	87.7	87.7	87.7	54	4	SW	8	SW	92.4	29.888	0	0
7/8/2013	12:48 PM	87.6	87.7	87.6	54	6	SSW	7	SSW	92.2	29.888	0	0
7/8/2013	12:49 PM	87.6	87.6	87.6	54	4	SW	6	SW	92.2	29.889	0	0
7/8/2013	12:50 PM	87.6	87.6	87.5	55	4	WSW	7	WSW	92.6	29.888	0	0
7/8/2013	12:51 PM	87.6	87.6	87.5	55	3	SW	7	WSW	92.6	29.89	0	0
7/8/2013	12:52 PM	87.6	87.6	87.5	55	2	SW	8	SW	92.6	29.889	0	0
7/8/2013	12:53 PM	87.5	87.5	87.5	57	4	WSW	8	WSW	93.2	29.889	0	0
7/8/2013	12:54 PM	87.5	87.5	87.5	56	5	SW	8	SW	92.8	29.889	0	0
7/8/2013	12:55 PM	87.5	87.5	87.5	57	2	SW	8	SW	93.2	29.888	0	0
7/8/2013	12:56 PM	87.4	87.5	87.4	57	4	SW	7	SW	93	29.886	0	0
7/8/2013	12:57 PM	87.4	87.4	87.4	58	3	SW	6	WSW	93.4	29.885	0	0
7/8/2013	12:58 PM	87.5	87.5	87.5	58	6	SW	13	WSW	93.5	29.884	0	0
7/8/2013	12:59 PM	87.5	87.5	87.5	57	8	SW	12	SW	93.2	29.887	0	0
7/8/2013	1:00 PM	87.6	87.6	87.5	58	6	SW	11	W	93.7	29.887	0	0
7/8/2013	1:01 PM	87.6	87.6	87.6	58	6	WSW	12	SW	93.7	29.886	0	0
7/8/2013	1:02 PM	87.6	87.6	87.6	57	6	SW	11	WSW	93.3	29.886	0	0
7/8/2013	1:03 PM	87.6	87.6	87.6	58	9	SW	12	SW	93.7	29.888	0	0
7/8/2013	1:04 PM	87.7	87.7	87.6	58	4	SW	7	SSW	93.8	29.887	0	0
7/8/2013	1:05 PM	87.7	87.7	87.7	57	5	WSW	10	WSW	93.4	29.889	0	0
7/8/2013	1:06 PM	87.7	87.7	87.7	57	6	SW	11	SW	93.4	29.889	0	0
7/8/2013	1:07 PM	87.6	87.7	87.6	57	6	SW	9	SW	93.3	29.889	0	0
7/8/2013	1:08 PM	87.4	87.5	87.4	56	6	SW	14	SW	92.7	29.889	0	0
7/8/2013	1:09 PM	87.3	87.4	87.3	57	5	SSW	14	SW	92.9	29.887	0	0
7/8/2013	1:10 PM	87.1	87.3	87.1	58	4	SSW	9	SSW	93	29.884	0	0
7/8/2013	1:11 PM	87	87.1	87	58	7	SSW	11	SW	92.9	29.883	0	0
7/8/2013	1:12 PM	87	87	87	58	8	SW	13	SW	92.9	29.884	0	0
7/8/2013	1:13 PM	87	87	87	58	8	SW	12	SW	92.9	29.884	0	0
7/8/2013	1:14 PM	87.1	87.1	87	58	6	SW	8	SSW	93	29.887	0	0
7/8/2013	1:15 PM	87.1	87.1	87.1	58	5	SW	9	SW	93	29.887	0	0
7/8/2013	1:16 PM	87.2	87.2	87.1	60	5	W	8	WSW	93.9	29.889	0	0
7/8/2013	1:17 PM	87.3	87.3	87.2	58	6	SW	8	SW	93.3	29.887	0	0
7/8/2013	1:18 PM	87.4	87.4	87.3	58	6	SW	12	SW	93.4	29.888	0	0
7/8/2013	1:19 PM	87.4	87.4	87.4	58	7	SW	10	SW	93.4	29.888	0	0
7/8/2013	1:20 PM	87.4	87.4	87.4	59	4	WSW	7	SW	93.8	29.889	0	0
7/8/2013	1:21 PM	87.5	87.5	87.4	58	5	SW	8	SW	93.5	29.887	0	0
7/8/2013	1:22 PM	87.5	87.5	87.5	58	6	SW	14	SW	93.5	29.888	0	0
7/8/2013	1:23 PM	87.4	87.5	87.4	58	7	SW	15	SW	93.4	29.886	0	0
7/8/2013	1:24 PM	87.4	87.4	87.3	58	4	SW	11	SW	93.4	29.886	0	0

Date	Time	Temp Out	Hi Temp	Low Temp	Out Hum	Wind Speed	Wind Dir	Hi Speed	Hi Dir	Heat Index	Bar	Rain	Rain Rate
7/8/2013	1:25 PM	87.2	87.3	87.2	58	7	SW	13	SSW	93.1	29.888	0	0
7/8/2013	1:26 PM	87.2	87.3	87.2	58	5	SW	10	SW	93.1	29.888	0	0
7/8/2013	1:27 PM	87.3	87.3	87.2	60	6	WSW	12	WSW	94	29.89	0	0
7/8/2013	1:28 PM	87.2	87.3	87.2	58	9	SW	13	SW	93.1	29.887	0	0
7/8/2013	1:29 PM	87.3	87.3	87.3	59	5	SW	8	SW	93.6	29.887	0	0
7/8/2013	1:30 PM	87.4	87.4	87.3	59	2	WSW	5	SW	93.8	29.886	0	0
7/8/2013	1:31 PM	87.4	87.4	87.4	57	10	SW	17	SSW	93	29.887	0	0
7/8/2013	1:32 PM	87.3	87.4	87.3	58	5	SW	11	SW	93.3	29.887	0	0
7/8/2013	1:33 PM	87.2	87.3	87.2	58	8	SW	18	SW	93.1	29.888	0	0
7/8/2013	1:34 PM	87.1	87.2	87.1	58	6	SW	10	SSW	93	29.888	0	0
7/8/2013	1:35 PM	86.9	87	86.9	58	6	SW	12	SW	92.7	29.886	0	0
7/8/2013	1:36 PM	86.7	86.8	86.7	58	9	SW	15	SW	92.2	29.888	0	0
7/8/2013	1:37 PM	86.6	86.7	86.6	58	6	SW	11	SW	92	29.886	0	0
7/8/2013	1:38 PM	86.5	86.6	86.5	58	4	SW	7	SW	91.8	29.887	0	0
7/8/2013	1:39 PM	86.5	86.5	86.5	59	8	SW	14	SW	92.2	29.887	0	0
7/8/2013	1:40 PM	86.6	86.6	86.6	58	6	SW	10	SW	92	29.887	0	0
7/8/2013	1:41 PM	86.7	86.7	86.6	59	6	SSW	12	SW	92.6	29.887	0	0
7/8/2013	1:42 PM	86.8	86.8	86.7	59	4	WSW	8	SW	92.8	29.889	0	0
7/8/2013	1:43 PM	87	87	86.9	59	9	WSW	12	WSW	93.2	29.888	0	0
7/8/2013	1:44 PM	87.2	87.2	87	59	7	SW	9	SW	93.5	29.887	0	0
7/8/2013	1:45 PM	87.3	87.3	87.2	58	4	WSW	8	SW	93.3	29.887	0	0
7/8/2013	1:46 PM	87.5	87.5	87.3	60	4	SW	9	SW	94.3	29.887	0	0
7/8/2013	1:47 PM	87.6	87.6	87.5	59	4	SW	10	SW	94	29.887	0	0
7/8/2013	1:48 PM	87.8	87.8	87.7	58	4	SSE	8	SW	93.9	29.889	0	0
7/8/2013	1:49 PM	87.9	87.9	87.8	59	3	SSW	7	SW	94.4	29.887	0	0
7/8/2013	1:50 PM	87.9	87.9	87.9	58	6	SW	11	SW	94.1	29.888	0	0
7/8/2013	1:51 PM	87.9	87.9	87.9	56	7	SW	12	SW	93.3	29.888	0	0
7/8/2013	1:52 PM	87.7	87.9	87.7	58	4	SW	7	SW	93.8	29.886	0	0
7/8/2013	1:53 PM	87.7	87.7	87.6	59	3	WSW	6	WSW	94.1	29.887	0	0
7/8/2013	1:54 PM	87.6	87.7	87.6	58	6	SW	9	SW	93.7	29.887	0	0
7/8/2013	1:55 PM	87.6	87.6	87.6	58	4	SW	7	SW	93.7	29.885	0	0
7/8/2013	1:56 PM	87.5	87.6	87.5	58	5	SW	8	SW	93.5	29.886	0	0
7/8/2013	1:57 PM	87.6	87.6	87.5	58	2	WSW	6	SSW	93.7	29.884	0	0
7/8/2013	1:58 PM	87.5	87.6	87.5	58	7	SW	9	SW	93.5	29.883	0	0
7/8/2013	1:59 PM	87.5	87.5	87.5	58	3	SW	7	SSW	93.5	29.885	0	0
7/8/2013	2:00 PM	87.5	87.5	87.5	58	3	SW	7	SW	93.5	29.882	0	0
7/8/2013	2:01 PM	87.5	87.5	87.5	58	7	SW	14	WSW	93.5	29.885	0	0
7/8/2013	2:02 PM	87.6	87.6	87.5	58	6	SW	8	WSW	93.7	29.883	0	0
7/8/2013	2:03 PM	87.6	87.6	87.6	58	5	SW	7	SW	93.7	29.885	0	0
7/8/2013	2:04 PM	87.7	87.7	87.6	58	5	SW	11	SW	93.8	29.887	0	0
7/8/2013	2:05 PM	87.7	87.7	87.7	57	4	W	6	WSW	93.4	29.884	0	0
7/8/2013	2:06 PM	87.7	87.7	87.7	58	8	SW	14	SW	93.8	29.885	0	0
7/8/2013	2:07 PM	87.6	87.7	87.6	56	6	SW	9	SW	92.9	29.884	0	0
7/8/2013	2:08 PM	87.6	87.6	87.6	57	5	SW	9	WSW	93.3	29.886	0	0
7/8/2013	2:09 PM	87.6	87.6	87.6	58	5	WSW	10	SW	93.7	29.884	0	0
7/8/2013	2:10 PM	87.6	87.6	87.6	57	7	SW	13	SW	93.3	29.883	0	0
7/8/2013	2:11 PM	87.6	87.6	87.6	57	8	SW	12	S	93.3	29.882	0	0
7/8/2013	2:12 PM	87.5	87.6	87.5	57	5	SSW	12	SW	93.2	29.882	0	0
7/8/2013	2:13 PM	87.3	87.4	87.3	57	7	SW	12	SSW	92.9	29.882	0	0
7/8/2013	2:14 PM	87.2	87.3	87.2	57	5	SW	10	SW	92.8	29.88	0	0
7/8/2013	2:15 PM	87.1	87.2	87.1	58	2	SW	5	SW	93	29.877	0	0
7/8/2013	2:16 PM	87.1	87.1	87.1	59	6	SW	10	SW	93.4	29.876	0	0
7/8/2013	2:17 PM	87.1	87.1	87.1	58	6	SW	9	SW	93	29.876	0	0
7/8/2013	2:18 PM	87.1	87.1	87.1	58	8	SW	15	SW	93	29.875	0	0
7/8/2013	2:19 PM	87.1	87.2	87.1	58	8	SW	12	SW	93	29.876	0	0
7/8/2013	2:20 PM	87.1	87.1	87	58	7	SW	14	SW	93	29.877	0	0
7/8/2013	2:21 PM	87	87.1	87	58	7	SW	11	SSW	92.9	29.876	0	0
7/8/2013	2:22 PM	87	87	87	59	5	WSW	9	SW	93.2	29.878	0	0
7/8/2013	2:23 PM	87.1	87.1	87	59	4	SW	8	SW	93.4	29.877	0	0
7/8/2013	2:24 PM	87.2	87.2	87.1	61	4	SW	8	SE	94.3	29.877	0	0
7/8/2013	2:25 PM	87.2	87.2	87.2	59	7	SW	10	SW	93.5	29.877	0	0
7/8/2013	2:26 PM	87.2	87.3	87.2	58	7	SW	12	WSW	93.1	29.877	0	0
7/8/2013	2:27 PM	87.3	87.3	87.2	58	5	SSW	8	WSW	93.3	29.876	0	0
7/8/2013	2:28 PM	87.3	87.3	87.3	60	5	SW	12	W	94	29.875	0	0
7/8/2013	2:29 PM	87.4	87.4	87.4	60	8	SW	15	SW	94.1	29.874	0	0
7/8/2013	2:30 PM	87.5	87.5	87.4	60	5	SW	9	SW	94.3	29.873	0	0
7/8/2013	2:31 PM	87.4	87.5	87.4	59	5	SSW	10	SSW	93.8	29.872	0	0

Date	Time	Temp Out	Hi Temp	Low Temp	Out Hum	Wind Speed	Wind Dir	Hi Speed	Hi Dir	Heat Index	Bar	Rain	Rain Rate
7/8/2013	2:32 PM	87.3	87.4	87.3	60	6	SW	11	SW	94	29.868	0	0
7/8/2013	2:33 PM	87.2	87.3	87.2	60	6	SW	10	SW	93.9	29.87	0	0
7/8/2013	2:34 PM	87.1	87.2	87.1	61	4	SW	7	SSW	94.1	29.869	0	0
7/8/2013	2:35 PM	87.1	87.1	87.1	61	3	SW	7	SW	94.1	29.867	0	0
7/8/2013	2:36 PM	87.2	87.2	87.1	60	2	SSE	6	S	93.9	29.868	0	0
7/8/2013	2:37 PM	87.2	87.2	87.2	60	3	SE	7	SSW	93.9	29.866	0	0
7/8/2013	2:38 PM	87	87.2	87	60	5	NNW	9	NNW	93.6	29.868	0	0
7/8/2013	2:39 PM	86.9	87	86.9	60	5	SSW	11	SSW	93.4	29.868	0	0
7/8/2013	2:40 PM	86.8	86.9	86.8	61	2	SSW	4	SSW	93.6	29.868	0	0
7/8/2013	2:41 PM	86.7	86.8	86.7	60	1	SE	3	SE	93	29.869	0	0
7/8/2013	2:42 PM	86.7	86.7	86.7	61	2	SE	6	SSW	93.4	29.869	0	0
7/8/2013	2:43 PM	86.7	86.7	86.7	61	5	SW	11	SSW	93.4	29.869	0	0
7/8/2013	2:44 PM	86.7	86.7	86.7	60	7	SSW	11	SSW	93	29.872	0	0
7/8/2013	2:45 PM	86.6	86.7	86.6	61	2	SSW	4	SSW	93.2	29.87	0	0
7/8/2013	2:46 PM	86.5	86.6	86.5	62	2	SSW	5	SSW	93.3	29.87	0	0
7/8/2013	2:47 PM	86.5	86.5	86.5	61	6	SSW	12	SW	92.9	29.87	0	0
7/8/2013	2:48 PM	86.4	86.5	86.4	61	8	SW	11	SW	92.7	29.87	0	0
7/8/2013	2:49 PM	86.3	86.4	86.3	61	4	SSW	7	SSW	92.5	29.869	0	0
7/8/2013	2:50 PM	86.4	86.4	86.4	62	4	SSW	7	SSW	93.1	29.87	0	0
7/8/2013	2:51 PM	86.5	86.5	86.4	62	2	SSW	4	SW	93.3	29.871	0	0
7/8/2013	2:52 PM	86.5	86.5	86.5	61	4	SW	8	SW	92.9	29.87	0	0
7/8/2013	2:53 PM	86.6	86.6	86.6	61	2	WSW	6	SW	93.2	29.871	0	0
7/8/2013	2:54 PM	86.8	86.8	86.7	61	3	SW	8	SW	93.6	29.871	0	0
7/8/2013	2:55 PM	86.9	86.9	86.8	61	2	ESE	10	SW	93.8	29.872	0	0
7/8/2013	2:56 PM	86.9	86.9	86.9	61	3	SE	10	NW	93.8	29.87	0	0
7/8/2013	2:57 PM	86.9	86.9	86.9	61	4	NNW	10	NW	93.8	29.871	0	0
7/8/2013	2:58 PM	86.9	86.9	86.9	61	4	SSW	8	WSW	93.8	29.87	0	0
7/8/2013	2:59 PM	87	87	86.9	61	6	SW	11	SW	94	29.87	0	0
7/8/2013	3:00 PM	86.9	87	86.9	61	6	SW	9	SSW	93.8	29.873	0	0
7/8/2013	3:01 PM	86.9	86.9	86.9	61	5	SW	6	SW	93.8	29.87	0	0
7/8/2013	3:02 PM	86.9	87	86.9	60	2	ESE	5	SW	93.4	29.872	0	0
7/8/2013	3:03 PM	86.9	86.9	86.9	61	2	SW	6	SW	93.8	29.869	0	0
7/8/2013	3:04 PM	86.9	86.9	86.9	62	5	SW	8	SW	94.2	29.868	0	0
7/8/2013	3:05 PM	86.9	86.9	86.9	62	5	SW	10	SW	94.2	29.869	0	0
7/8/2013	3:06 PM	86.8	86.9	86.8	61	6	SW	10	SW	93.6	29.866	0	0
7/8/2013	3:07 PM	86.8	86.8	86.8	61	6	SW	9	SW	93.6	29.865	0	0
7/8/2013	3:08 PM	86.9	86.9	86.8	62	6	SW	10	SW	94.2	29.866	0	0
7/8/2013	3:09 PM	86.9	86.9	86.9	62	2	SE	5	SSW	94.2	29.864	0	0
7/8/2013	3:10 PM	87	87	86.9	61	6	SW	10	SW	94	29.862	0	0
7/8/2013	3:11 PM	87	87	87	61	4	SSW	7	S	94	29.861	0	0
7/8/2013	3:12 PM	87	87	87	62	3	SE	7	S	94.4	29.859	0	0
7/8/2013	3:13 PM	87	87	87	61	1	S	3	S	94	29.86	0	0
7/8/2013	3:14 PM	87.1	87.1	87.1	62	2	SSW	7	SSW	94.5	29.861	0	0
7/8/2013	3:15 PM	87.1	87.1	87.1	62	8	SW	14	SW	94.5	29.861	0	0
7/8/2013	3:16 PM	87.1	87.2	87.1	61	3	SSW	5	SE	94.1	29.861	0	0
7/8/2013	3:17 PM	87.1	87.1	87.1	62	3	SE	6	SSW	94.5	29.861	0	0
7/8/2013	3:18 PM	87	87.1	87	62	1	ESE	2	ESE	94.4	29.862	0	0
7/8/2013	3:19 PM	87	87	87	61	3	ESE	8	SW	94	29.86	0	0
7/8/2013	3:20 PM	87	87	87	61	3	SE	9	SE	94	29.859	0	0
7/8/2013	3:21 PM	86.9	87	86.9	61	8	SW	14	SW	93.8	29.861	0	0
7/8/2013	3:22 PM	86.8	86.8	86.8	61	10	SW	16	SW	93.6	29.86	0	0
7/8/2013	3:23 PM	86.7	86.8	86.7	60	7	SW	13	SW	93	29.861	0	0
7/8/2013	3:24 PM	86.7	86.7	86.7	61	6	SSW	13	SW	93.4	29.861	0	0
7/8/2013	3:25 PM	86.6	86.7	86.6	60	7	SW	13	SW	92.8	29.859	0	0
7/8/2013	3:26 PM	86.6	86.7	86.6	61	3	SW	5	SW	93.2	29.86	0	0
7/8/2013	3:27 PM	86.6	86.7	86.6	61	5	SW	9	SW	93.2	29.862	0	0
7/8/2013	3:28 PM	86.7	86.7	86.6	61	5	SE	8	SW	93.4	29.858	0	0
7/8/2013	3:29 PM	86.7	86.7	86.7	61	6	SW	12	SSW	93.4	29.859	0	0
7/8/2013	3:30 PM	86.8	86.8	86.7	61	8	SW	16	SW	93.6	29.861	0	0
7/8/2013	3:31 PM	86.8	86.8	86.8	61	5	SW	10	SW	93.6	29.86	0	0
7/8/2013	3:32 PM	86.9	86.9	86.8	60	5	SSW	9	SSE	93.4	29.862	0	0
7/8/2013	3:33 PM	86.9	86.9	86.9	60	4	S	7	WSW	93.4	29.862	0	0
7/8/2013	3:34 PM	87	87	86.9	60	5	SSW	7	SSW	93.6	29.861	0	0
7/8/2013	3:35 PM	87	87	86.9	60	4	SW	8	WSW	93.6	29.86	0	0
7/8/2013	3:36 PM	87.1	87.1	87	61	6	SW	10	SW	94.1	29.86	0	0
7/8/2013	3:37 PM	87.2	87.2	87.1	60	4	SW	7	SW	93.9	29.86	0	0
7/8/2013	3:38 PM	87.2	87.2	87.2	60	2	SW	8	SW	93.9	29.859	0	0

Date	Time	Temp Out	Hi Temp	Low Temp	Out Hum	Wind Speed	Wind Dir	Hi Speed	Hi Dir	Heat Index	Bar	Rain	Rain Rate
7/8/2013	3:39 PM	87.3	87.3	87.2	60	1	SSE	3	ESE	94	29.858	0	0
7/8/2013	3:40 PM	87.3	87.3	87.3	59	2	SE	5	S	93.6	29.86	0	0
7/8/2013	3:41 PM	87.2	87.3	87.2	59	3	SSW	9	SSW	93.5	29.86	0	0
7/8/2013	3:42 PM	87.2	87.2	87.2	59	4	SE	10	SSW	93.5	29.861	0	0
7/8/2013	3:43 PM	87.1	87.2	87.1	60	3	SSW	8	SW	93.7	29.86	0	0
7/8/2013	3:44 PM	87.1	87.1	87.1	60	3	SW	7	SSW	93.7	29.863	0	0
7/8/2013	3:45 PM	87.1	87.1	87.1	60	6	SSW	9	SSW	93.7	29.864	0	0
7/8/2013	3:46 PM	87.1	87.1	87.1	61	4	SW	9	SW	94.1	29.863	0	0
7/8/2013	3:47 PM	87.2	87.2	87.1	61	3	S	7	SSW	94.3	29.864	0	0
7/8/2013	3:48 PM	87.3	87.3	87.2	60	4	SW	8	SW	94	29.865	0	0
7/8/2013	3:49 PM	87.4	87.4	87.3	59	5	SW	10	SW	93.8	29.865	0	0
7/8/2013	3:50 PM	87.5	87.5	87.4	60	2	SW	7	SSW	94.3	29.864	0	0
7/8/2013	3:51 PM	87.5	87.5	87.5	61	3	S	6	SSW	94.6	29.863	0	0
7/8/2013	3:52 PM	87.6	87.6	87.6	60	5	SSW	11	SW	94.4	29.864	0	0
7/8/2013	3:53 PM	87.6	87.6	87.6	58	4	SW	8	SW	93.7	29.865	0	0
7/8/2013	3:54 PM	87.6	87.6	87.6	59	4	SW	6	SSW	94	29.864	0	0
7/8/2013	3:55 PM	87.7	87.7	87.6	59	4	SW	8	SW	94.1	29.864	0	0
7/8/2013	3:56 PM	87.8	87.8	87.7	59	4	SSW	7	SW	94.3	29.863	0	0
7/8/2013	3:57 PM	87.9	87.9	87.8	59	3	SW	7	SW	94.4	29.862	0	0
7/8/2013	3:58 PM	88	88	87.9	58	3	SSE	6	SSW	94.2	29.864	0	0
7/8/2013	3:59 PM	88	88	88	58	6	SW	9	SW	94.2	29.863	0	0
7/8/2013	4:00 PM	88	88	88	58	5	SW	10	SW	94.2	29.861	0	0
7/8/2013	4:01 PM	87.9	88	87.9	58	5	SE	9	SE	94.1	29.862	0	0
7/8/2013	4:02 PM	87.8	87.9	87.8	57	5	SSW	11	SW	93.6	29.862	0	0
7/8/2013	4:03 PM	87.6	87.7	87.6	58	3	SW	6	SW	93.7	29.863	0	0
7/8/2013	4:04 PM	87.5	87.6	87.5	58	5	SW	13	SW	93.5	29.864	0	0
7/8/2013	4:05 PM	87.4	87.5	87.4	58	5	SW	8	SW	93.4	29.864	0	0
7/8/2013	4:06 PM	87.4	87.4	87.4	59	1	S	3	SW	93.8	29.863	0	0
7/8/2013	4:07 PM	87.5	87.5	87.4	59	5	SE	11	SSW	93.9	29.864	0	0
7/8/2013	4:08 PM	87.4	87.5	87.4	59	4	S	7	SSW	93.8	29.864	0	0
7/8/2013	4:09 PM	87.3	87.4	87.3	59	2	SE	4	SW	93.6	29.862	0	0
7/8/2013	4:10 PM	87.3	87.4	87.3	59	5	SSW	9	SSW	93.6	29.862	0	0
7/8/2013	4:11 PM	87.3	87.3	87.3	59	6	SSW	10	SW	93.6	29.861	0	0
7/8/2013	4:12 PM	87.3	87.3	87.3	59	4	S	7	SSW	93.6	29.862	0	0
7/8/2013	4:13 PM	87.3	87.4	87.3	59	9	SW	14	SW	93.6	29.862	0	0
7/8/2013	4:14 PM	87.3	87.3	87.3	59	7	SW	12	S	93.6	29.862	0	0
7/8/2013	4:15 PM	87.3	87.3	87.2	59	5	SSW	11	SW	93.6	29.861	0	0
7/8/2013	4:16 PM	87.2	87.3	87.2	57	8	SW	10	SW	92.8	29.861	0	0
7/8/2013	4:17 PM	87.2	87.3	87.2	58	5	SW	11	SW	93.1	29.86	0	0
7/8/2013	4:18 PM	87.2	87.3	87.2	58	4	SSW	10	SSW	93.1	29.86	0	0
7/8/2013	4:19 PM	87.2	87.2	87.2	58	6	SW	11	SW	93.1	29.86	0	0
7/8/2013	4:20 PM	87.2	87.2	87.2	59	4	SW	9	SW	93.5	29.86	0	0
7/8/2013	4:21 PM	87.2	87.2	87.2	59	6	SW	9	SW	93.5	29.86	0	0
7/8/2013	4:22 PM	87.3	87.3	87.2	59	7	SW	12	SW	93.6	29.861	0	0
7/8/2013	4:23 PM	87.3	87.3	87.3	58	7	SW	10	SW	93.3	29.861	0	0
7/8/2013	4:24 PM	87.4	87.4	87.4	59	4	SW	8	SW	93.8	29.861	0	0
7/8/2013	4:25 PM	87.4	87.4	87.4	58	2	SSE	7	SW	93.4	29.86	0	0
7/8/2013	4:26 PM	87.4	87.5	87.4	58	2	SE	9	SW	93.4	29.859	0	0
7/8/2013	4:27 PM	87.4	87.4	87.4	58	6	SW	9	SW	93.4	29.858	0	0
7/8/2013	4:28 PM	87.4	87.4	87.4	59	5	SW	9	SW	93.8	29.86	0	0
7/8/2013	4:29 PM	87.4	87.4	87.4	58	3	SSW	5	SSW	93.4	29.857	0	0
7/8/2013	4:30 PM	87.4	87.4	87.4	59	4	SW	8	SW	93.8	29.857	0	0
7/8/2013	4:31 PM	87.4	87.5	87.4	59	2	SE	7	SW	93.8	29.858	0	0
7/8/2013	4:32 PM	87.4	87.4	87.4	58	8	SW	16	SW	93.4	29.858	0	0
7/8/2013	4:33 PM	87.4	87.4	87.4	59	5	SW	9	SW	93.8	29.856	0	0
7/8/2013	4:34 PM	87.4	87.4	87.4	59	4	SW	8	SW	93.8	29.856	0	0
7/8/2013	4:35 PM	87.3	87.4	87.3	59	5	SSW	11	SW	93.6	29.856	0	0
7/8/2013	4:36 PM	87.3	87.3	87.3	59	4	SSW	9	SW	93.6	29.857	0	0
7/8/2013	4:37 PM	87.2	87.2	87.2	59	1	SE	2	SSW	93.5	29.856	0	0
7/8/2013	4:38 PM	87.2	87.2	87.2	59	3	SW	8	SW	93.5	29.856	0	0
7/8/2013	4:39 PM	87.1	87.2	87.1	59	4	NE	8	SW	93.4	29.857	0	0
7/8/2013	4:40 PM	87	87.2	87	58	5	S	10	SW	92.9	29.855	0	0
7/8/2013	4:41 PM	87	87	87	58	6	SW	10	SW	92.9	29.857	0	0
7/8/2013	4:42 PM	86.9	87	86.9	58	6	SW	10	SW	92.7	29.857	0	0
7/8/2013	4:43 PM	86.8	86.9	86.8	59	5	SSW	8	SW	92.8	29.859	0	0
7/8/2013	4:44 PM	86.7	86.8	86.7	58	6	SSW	11	E	92.2	29.858	0	0
7/8/2013	4:45 PM	86.6	86.7	86.6	58	3	SW	9	SW	92	29.856	0	0

Date	Time	Temp Out	Hi Temp	Low Temp	Out Hum	Wind Speed	Wind Dir	Hi Speed	Hi Dir	Heat Index	Bar	Rain	Rain Rate
7/8/2013	4:46 PM	86.6	86.6	86.6	59	3	SE	12	SW	92.4	29.857	0	0
7/8/2013	4:47 PM	86.5	86.5	86.5	60	3	S	7	SSW	92.6	29.857	0	0
7/8/2013	4:48 PM	86.5	86.5	86.5	60	4	S	11	SW	92.6	29.858	0	0
7/8/2013	4:49 PM	86.5	86.5	86.4	60	7	SW	13	SW	92.6	29.856	0	0
7/8/2013	4:50 PM	86.5	86.5	86.5	61	4	SW	9	SW	92.9	29.855	0	0
7/8/2013	4:51 PM	86.5	86.5	86.5	61	1	SE	3	SSE	92.9	29.854	0	0
7/8/2013	4:52 PM	86.5	86.5	86.5	61	4	SSW	11	SSW	92.9	29.853	0	0
7/8/2013	4:53 PM	86.5	86.5	86.5	60	5	SW	10	SSW	92.6	29.854	0	0
7/8/2013	4:54 PM	86.4	86.4	86.4	60	6	SW	9	SW	92.3	29.854	0	0
7/8/2013	4:55 PM	86.3	86.4	86.3	61	2	SW	7	SW	92.5	29.855	0	0
7/8/2013	4:56 PM	86.3	86.4	86.3	60	2	SSE	5	WSW	92.1	29.853	0	0
7/8/2013	4:57 PM	86.3	86.3	86.3	60	5	SW	10	SW	92.1	29.854	0	0
7/8/2013	4:58 PM	86.3	86.3	86.3	60	6	SW	9	SW	92.1	29.856	0	0
7/8/2013	4:59 PM	86.4	86.4	86.3	61	4	SSW	7	SSW	92.7	29.855	0	0
7/8/2013	5:00 PM	86.4	86.4	86.4	60	3	ESE	10	SW	92.3	29.854	0	0
7/8/2013	5:01 PM	86.3	86.4	86.3	59	9	SW	17	SW	91.8	29.855	0	0
7/8/2013	5:02 PM	86.3	86.3	86.3	59	2	SSE	6	SW	91.8	29.853	0	0
7/8/2013	5:03 PM	86.1	86.2	86.1	60	7	SW	12	SW	91.7	29.855	0	0
7/8/2013	5:04 PM	86.1	86.1	86.1	60	8	SW	12	SW	91.7	29.855	0	0
7/8/2013	5:05 PM	86	86	86	59	6	SW	11	SW	91.1	29.853	0	0
7/8/2013	5:06 PM	85.9	86	85.9	60	5	SE	14	SW	91.3	29.853	0	0
7/8/2013	5:07 PM	85.9	85.9	85.9	60	7	SW	11	SW	91.3	29.853	0	0
7/8/2013	5:08 PM	85.9	85.9	85.9	60	4	SSW	9	SSW	91.3	29.852	0	0
7/8/2013	5:09 PM	85.9	85.9	85.9	60	4	SW	9	SW	91.3	29.851	0	0
7/8/2013	5:10 PM	85.9	85.9	85.9	61	7	SW	12	SSW	91.7	29.851	0	0
7/8/2013	5:11 PM	86	86	85.9	61	4	SSW	5	SW	91.9	29.85	0	0
7/8/2013	5:12 PM	86	86	86	62	2	ESE	5	SW	92.3	29.851	0	0
7/8/2013	5:13 PM	86	86	86	61	7	SW	11	SW	91.9	29.85	0	0
7/8/2013	5:14 PM	85.9	86	85.9	61	6	SSW	10	SW	91.7	29.85	0	0
7/8/2013	5:15 PM	85.8	85.9	85.8	61	3	SE	7	SSW	91.5	29.851	0	0
7/8/2013	5:16 PM	85.7	85.8	85.7	62	4	SSW	8	SSW	91.6	29.853	0	0
7/8/2013	5:17 PM	85.5	85.6	85.5	62	3	SE	7	SW	91.2	29.852	0	0
7/8/2013	5:18 PM	85.4	85.5	85.4	63	4	NNW	9	NNW	91.3	29.853	0	0
7/8/2013	5:19 PM	85.2	85.4	85.2	63	5	SSW	8	SSW	90.9	29.853	0	0
7/8/2013	5:20 PM	85.1	85.2	85.1	63	4	S	10	SSW	90.6	29.854	0	0
7/8/2013	5:21 PM	85	85	85	63	2	SSE	8	SSW	90.4	29.853	0	0
7/8/2013	5:22 PM	84.9	85	84.9	64	3	SW	8	SW	90.6	29.852	0	0
7/8/2013	5:23 PM	84.8	84.9	84.8	64	2	S	7	SW	90.4	29.852	0	0
7/8/2013	5:24 PM	84.8	84.9	84.8	64	4	W	7	SSW	90.4	29.85	0	0
7/8/2013	5:25 PM	84.8	84.8	84.8	64	1	S	3	S	90.4	29.851	0	0
7/8/2013	5:26 PM	84.8	84.8	84.8	65	3	S	5	S	90.7	29.851	0	0
7/8/2013	5:27 PM	84.9	84.9	84.8	64	4	SSW	7	SW	90.6	29.852	0	0
7/8/2013	5:28 PM	84.9	84.9	84.9	65	2	SW	8	SW	90.9	29.852	0	0
7/8/2013	5:29 PM	85	85	84.9	64	4	SW	10	SW	90.8	29.85	0	0
7/8/2013	5:30 PM	85	85	85	64	2	SSE	7	SSE	90.8	29.851	0	0
7/8/2013	5:31 PM	85	85	85	65	5	SW	8	SW	91.1	29.849	0	0
7/8/2013	5:32 PM	84.9	85	84.9	64	4	SW	7	SW	90.6	29.848	0	0
7/8/2013	5:33 PM	84.9	84.9	84.9	65	2	SW	5	ESE	90.9	29.848	0	0
7/8/2013	5:34 PM	84.9	84.9	84.8	64	4	SSW	9	SSE	90.6	29.849	0	0
7/8/2013	5:35 PM	84.8	84.8	84.8	64	3	ESE	6	SW	90.4	29.848	0	0
7/8/2013	5:36 PM	84.7	84.7	84.7	64	3	SW	10	SW	90.2	29.848	0	0
7/8/2013	5:37 PM	84.5	84.6	84.5	64	4	SSW	7	SW	89.8	29.848	0	0
7/8/2013	5:38 PM	84.5	84.5	84.5	65	2	S	5	S	90.1	29.847	0	0
7/8/2013	5:39 PM	84.3	84.4	84.3	65	5	SSW	9	SW	89.8	29.846	0	0
7/8/2013	5:40 PM	84.2	84.3	84.2	65	3	S	9	S	89.6	29.845	0	0
7/8/2013	5:41 PM	84.1	84.2	84.1	66	4	SW	7	SW	89.7	29.847	0	0
7/8/2013	5:42 PM	84	84.1	84	65	4	SSW	9	SW	89.2	29.846	0	0
7/8/2013	5:43 PM	83.9	84	83.9	66	2	ESE	4	S	89.3	29.846	0	0
7/8/2013	5:44 PM	83.8	83.9	83.8	66	2	WSW	5	WSW	89.1	29.846	0	0
7/8/2013	5:45 PM	83.7	83.7	83.7	67	4	S	12	SW	89.2	29.846	0	0
7/8/2013	5:46 PM	83.6	83.7	83.6	67	6	SW	9	SSW	88.9	29.845	0	0
7/8/2013	5:47 PM	83.5	83.6	83.5	67	6	SSW	12	SW	88.7	29.846	0	0
7/8/2013	5:48 PM	83.5	83.5	83.5	67	3	SSW	8	SW	88.7	29.845	0	0
7/8/2013	5:49 PM	83.5	83.5	83.4	67	3	S	11	SW	88.7	29.844	0	0
7/8/2013	5:50 PM	83.4	83.4	83.4	67	6	SW	12	SW	88.5	29.845	0	0
7/8/2013	5:51 PM	83.4	83.4	83.4	67	7	SW	12	SW	88.5	29.843	0	0
7/8/2013	5:52 PM	83.4	83.4	83.4	67	6	SW	12	SW	88.5	29.844	0	0

Date	Time	Temp Out	Hi Temp	Low Temp	Out Hum	Wind Speed	Wind Dir	Hi Speed	Hi Dir	Heat Index	Bar	Rain	Rain Rate
7/8/2013	5:53 PM	83.4	83.4	83.4	67	8	SW	10	SW	88.5	29.845	0	0
7/8/2013	5:54 PM	83.4	83.4	83.3	68	8	SSW	12	SW	88.8	29.846	0	0
7/8/2013	5:55 PM	83.3	83.4	83.3	67	8	SW	14	SW	88.2	29.845	0	0
7/8/2013	5:56 PM	83.3	83.3	83.3	68	8	SW	13	SW	88.5	29.846	0	0
7/8/2013	5:57 PM	83.3	83.3	83.3	68	6	SW	11	SW	88.5	29.846	0	0
7/8/2013	5:58 PM	83.4	83.4	83.3	68	2	SSW	5	SSW	88.8	29.845	0	0
7/8/2013	5:59 PM	83.4	83.4	83.4	68	3	SW	8	SW	88.8	29.845	0	0
7/8/2013	6:00 PM	83.6	83.6	83.5	68	7	SW	11	SSW	89.3	29.842	0	0
7/8/2013	6:01 PM	83.6	83.6	83.6	68	5	SW	7	SW	89.3	29.842	0	0
7/8/2013	6:02 PM	83.8	83.8	83.7	68	2	SSE	6	SW	89.7	29.841	0	0
7/8/2013	6:03 PM	83.8	83.8	83.8	67	7	SW	12	SW	89.4	29.841	0	0
7/8/2013	6:04 PM	83.8	83.8	83.8	67	7	SW	11	SW	89.4	29.839	0	0
7/8/2013	6:05 PM	83.8	83.8	83.8	67	3	S	7	SW	89.4	29.84	0	0
7/8/2013	6:06 PM	83.9	83.9	83.8	67	4	S	8	SW	89.6	29.839	0	0
7/8/2013	6:07 PM	83.9	83.9	83.9	67	6	SSW	9	SW	89.6	29.839	0	0
7/8/2013	6:08 PM	83.8	83.8	83.8	66	8	SW	15	SW	89.1	29.84	0	0
7/8/2013	6:09 PM	83.8	83.9	83.8	67	2	SSE	7	SSW	89.4	29.839	0	0
7/8/2013	6:10 PM	83.8	83.8	83.8	67	4	SW	10	SW	89.4	29.839	0	0
7/8/2013	6:11 PM	83.9	83.9	83.8	67	4	SW	9	SSW	89.6	29.838	0	0
7/8/2013	6:12 PM	83.9	83.9	83.9	67	3	SSW	6	SSW	89.6	29.837	0	0
7/8/2013	6:13 PM	83.9	83.9	83.9	67	1	SSE	5	SSW	89.6	29.836	0	0
7/8/2013	6:14 PM	83.9	83.9	83.9	67	5	SW	9	SW	89.6	29.837	0	0
7/8/2013	6:15 PM	84	84	83.9	67	2	SW	6	SW	89.9	29.836	0	0
7/8/2013	6:16 PM	84	84	84	67	6	SW	15	SSW	89.9	29.835	0	0
7/8/2013	6:17 PM	84	84	83.9	67	4	SW	8	SSW	89.9	29.836	0	0
7/8/2013	6:18 PM	83.9	83.9	83.9	66	5	SSW	10	SW	89.3	29.835	0	0
7/8/2013	6:19 PM	83.9	83.9	83.9	67	4	SW	7	SW	89.6	29.835	0	0
7/8/2013	6:20 PM	83.8	83.9	83.8	67	4	SW	8	SSW	89.4	29.833	0	0
7/8/2013	6:21 PM	83.8	83.8	83.8	67	4	SW	8	SW	89.4	29.834	0	0
7/8/2013	6:22 PM	83.8	83.8	83.8	67	3	SW	9	SW	89.4	29.835	0	0
7/8/2013	6:23 PM	83.8	83.8	83.8	67	3	SSW	10	SSW	89.4	29.835	0	0
7/8/2013	6:24 PM	83.8	83.8	83.8	67	4	SW	9	SW	89.4	29.836	0	0
7/8/2013	6:25 PM	83.8	83.8	83.8	67	5	SW	8	SW	89.4	29.836	0	0
7/8/2013	6:26 PM	83.7	83.8	83.7	67	7	SSW	10	SW	89.2	29.838	0	0
7/8/2013	6:27 PM	83.7	83.7	83.6	67	6	WSW	10	SW	89.2	29.84	0	0
7/8/2013	6:28 PM	83.6	83.7	83.6	67	3	SW	7	SW	88.9	29.838	0	0
7/8/2013	6:29 PM	83.7	83.7	83.6	68	3	SSW	8	S	89.5	29.841	0	0
7/8/2013	6:30 PM	83.7	83.7	83.6	68	5	SW	10	SW	89.5	29.842	0	0
7/8/2013	6:31 PM	83.6	83.7	83.6	68	8	SW	16	SW	89.3	29.844	0	0
7/8/2013	6:32 PM	83.5	83.6	83.5	67	7	SSW	12	SSW	88.7	29.843	0	0
7/8/2013	6:33 PM	83.4	83.5	83.4	67	7	SW	13	SSW	88.5	29.844	0	0
7/8/2013	6:34 PM	83.3	83.4	83.3	67	7	SSW	11	SW	88.2	29.843	0	0
7/8/2013	6:35 PM	83.2	83.3	83.2	68	7	SSW	13	SW	88.3	29.841	0	0
7/8/2013	6:36 PM	83	83.1	83	68	5	SW	11	SW	87.8	29.841	0	0
7/8/2013	6:37 PM	82.9	83	82.9	68	6	SW	11	SSW	87.6	29.838	0	0
7/8/2013	6:38 PM	82.8	82.9	82.8	68	9	SW	13	SW	87.4	29.839	0	0
7/8/2013	6:39 PM	82.6	82.8	82.6	68	5	SW	9	SW	87	29.837	0	0
7/8/2013	6:40 PM	82.5	82.6	82.5	68	7	SW	13	SW	86.8	29.837	0	0
7/8/2013	6:41 PM	82.4	82.5	82.4	69	6	SW	12	SSW	86.9	29.837	0	0
7/8/2013	6:42 PM	82.3	82.4	82.3	69	6	SW	13	SE	86.7	29.836	0	0
7/8/2013	6:43 PM	82.2	82.3	82.2	69	9	SW	15	SW	86.5	29.837	0	0
7/8/2013	6:44 PM	82.1	82.2	82.1	69	5	SSW	9	SW	86.3	29.839	0	0
7/8/2013	6:45 PM	82.1	82.1	82.1	69	6	SW	11	SSE	86.3	29.838	0	0
7/8/2013	6:46 PM	82	82	82	70	5	SSW	10	SSW	86.3	29.839	0	0
7/8/2013	6:47 PM	81.9	82	81.9	70	3	SE	8	SW	86.1	29.839	0	0
7/8/2013	6:48 PM	81.8	81.9	81.8	70	6	SW	8	SW	85.9	29.838	0	0
7/8/2013	6:49 PM	81.8	81.8	81.8	70	5	SSW	11	SW	85.9	29.836	0	0
7/8/2013	6:50 PM	81.8	81.8	81.8	70	5	SW	8	SW	85.9	29.837	0	0
7/8/2013	6:51 PM	81.8	81.8	81.7	71	3	SW	7	SW	86.2	29.837	0	0
7/8/2013	6:52 PM	81.7	81.7	81.7	71	5	SW	10	SW	86	29.836	0	0
7/8/2013	6:53 PM	81.7	81.7	81.7	71	2	S	4	WSW	86	29.836	0	0
7/8/2013	6:54 PM	81.8	81.8	81.7	71	4	SSW	8	SW	86.2	29.835	0	0
7/8/2013	6:55 PM	81.8	81.8	81.8	71	3	SW	10	SW	86.2	29.835	0	0
7/8/2013	6:56 PM	81.8	81.8	81.8	71	4	SW	10	SW	86.2	29.836	0	0
7/8/2013	6:57 PM	81.9	81.9	81.9	70	6	SW	10	SW	86.1	29.838	0	0
7/8/2013	6:58 PM	81.9	81.9	81.9	70	7	SW	13	SW	86.1	29.839	0	0
7/8/2013	6:59 PM	82	82	81.9	70	5	SW	11	SW	86.3	29.839	0	0

Date	Time	Temp Out	Hi Temp	Low Temp	Out Hum	Wind Speed	Wind Dir	Hi Speed	Hi Dir	Heat Index	Bar	Rain	Rain Rate
7/8/2013	7:00 PM	82	82	82	70	4	WSW	7	SW	86.3	29.84	0	0
7/8/2013	7:01 PM	82.1	82.1	82	70	3	WSW	5	SW	86.5	29.841	0	0
7/8/2013	7:02 PM	82.1	82.1	82.1	71	2	SW	8	SSW	86.8	29.842	0	0
7/8/2013	7:03 PM	82.2	82.2	82.1	70	4	SSW	7	SSW	86.7	29.841	0	0
7/8/2013	7:04 PM	82.2	82.2	82.2	70	5	SW	9	SW	86.7	29.84	0	0
7/8/2013	7:05 PM	82.2	82.2	82.2	70	4	SW	10	WSW	86.7	29.84	0	0
7/8/2013	7:06 PM	82.3	82.3	82.2	70	5	SSW	7	SSW	86.9	29.839	0	0
7/8/2013	7:07 PM	82.3	82.3	82.2	70	3	SSW	6	SSW	86.9	29.839	0	0
7/8/2013	7:08 PM	82.3	82.3	82.3	70	5	SSW	9	SW	86.9	29.837	0	0
7/8/2013	7:09 PM	82.3	82.3	82.3	70	4	WSW	5	SW	86.9	29.837	0	0
7/8/2013	7:10 PM	82.4	82.4	82.3	70	1	WSW	3	WSW	87.1	29.839	0	0
7/8/2013	7:11 PM	82.4	82.4	82.4	70	3	SW	8	SW	87.1	29.838	0	0
7/8/2013	7:12 PM	82.4	82.4	82.4	70	3	SW	6	SSW	87.1	29.838	0	0
7/8/2013	7:13 PM	82.4	82.5	82.4	70	4	SW	7	SW	87.1	29.838	0	0
7/8/2013	7:14 PM	82.5	82.5	82.5	70	4	WSW	8	SW	87.4	29.837	0	0
7/8/2013	7:15 PM	82.5	82.5	82.5	70	3	WSW	5	WSW	87.4	29.837	0	0
7/8/2013	7:16 PM	82.5	82.5	82.5	70	4	SW	7	SW	87.4	29.837	0	0
7/8/2013	7:17 PM	82.5	82.5	82.5	70	5	SW	9	SW	87.4	29.839	0	0
7/8/2013	7:18 PM	82.5	82.5	82.5	69	3	SSW	6	SW	87.1	29.838	0	0
7/8/2013	7:19 PM	82.5	82.5	82.5	69	4	SW	9	SSW	87.1	29.839	0	0
7/8/2013	7:20 PM	82.5	82.5	82.5	70	1	SSE	4	SSE	87.4	29.84	0	0
7/8/2013	7:21 PM	82.4	82.5	82.4	70	5	SSW	9	SW	87.1	29.84	0	0
7/8/2013	7:22 PM	82.4	82.4	82.4	70	2	SSE	4	SSW	87.1	29.841	0	0
7/8/2013	7:23 PM	82.4	82.4	82.4	70	5	SW	8	SW	87.1	29.842	0	0
7/8/2013	7:24 PM	82.3	82.4	82.3	70	4	SW	7	SW	86.9	29.842	0	0
7/8/2013	7:25 PM	82.3	82.3	82.3	70	4	SW	7	SW	86.9	29.842	0	0
7/8/2013	7:26 PM	82.3	82.3	82.3	70	2	SW	7	SW	86.9	29.842	0	0
7/8/2013	7:27 PM	82.3	82.3	82.3	70	6	SW	10	SW	86.9	29.842	0	0
7/8/2013	7:28 PM	82.3	82.3	82.3	70	5	WSW	8	SW	86.9	29.845	0	0
7/8/2013	7:29 PM	82.3	82.3	82.3	70	4	SW	7	SW	86.9	29.844	0	0
7/8/2013	7:30 PM	82.3	82.3	82.3	70	1	S	6	SSW	86.9	29.845	0	0
7/8/2013	7:31 PM	82.3	82.3	82.3	70	4	SSW	7	SSW	86.9	29.845	0	0
7/8/2013	7:32 PM	82.3	82.3	82.3	70	2	SSW	4	SSW	86.9	29.845	0	0
7/8/2013	7:33 PM	82.3	82.3	82.3	70	2	S	5	SSW	86.9	29.844	0	0
7/8/2013	7:34 PM	82.3	82.3	82.3	70	1	SSW	3	SSW	86.9	29.845	0	0
7/8/2013	7:35 PM	82.3	82.3	82.3	70	1	SSW	3	SSW	86.9	29.846	0	0
7/8/2013	7:36 PM	82.3	82.3	82.3	70	0	SSW	2	SSW	86.9	29.846	0	0
7/8/2013	7:37 PM	82.3	82.3	82.3	70	1	SSW	3	SSW	86.9	29.847	0	0
7/8/2013	7:38 PM	82.3	82.3	82.3	71	3	SW	7	SW	87.2	29.848	0	0
7/8/2013	7:39 PM	82.2	82.3	82.2	70	6	SW	10	SW	86.7	29.85	0	0
7/8/2013	7:40 PM	82.1	82.2	82.1	70	5	SW	8	SSW	86.5	29.848	0	0
7/8/2013	7:41 PM	82	82.1	82	70	1	SSW	4	SSW	86.3	29.848	0	0
7/8/2013	7:42 PM	81.9	82	81.9	70	2	SSW	4	SSW	86.1	29.849	0	0
7/8/2013	7:43 PM	81.8	81.9	81.8	70	2	S	4	SW	85.9	29.847	0	0
7/8/2013	7:44 PM	81.7	81.8	81.7	71	3	S	5	SW	86	29.847	0	0
7/8/2013	7:45 PM	81.6	81.6	81.6	71	1	SW	2	SW	85.8	29.848	0	0
7/8/2013	7:46 PM	81.5	81.6	81.5	71	3	SSW	7	SSW	85.6	29.852	0	0
7/8/2013	7:47 PM	81.4	81.5	81.4	71	4	SSW	6	SSW	85.4	29.853	0	0
7/8/2013	7:48 PM	81.4	81.4	81.4	71	3	SSW	3	SSW	85.4	29.854	0	0
7/8/2013	7:49 PM	81.3	81.4	81.3	71	4	SSW	9	SW	85.2	29.853	0	0
7/8/2013	7:50 PM	81.3	81.3	81.3	71	3	WSW	4	WSW	85.2	29.854	0	0
7/8/2013	7:51 PM	81.2	81.2	81.2	71	3	SSW	6	SSW	85	29.854	0	0
7/8/2013	7:52 PM	81.1	81.2	81.1	70	6	WSW	9	WSW	84.6	29.855	0	0
7/8/2013	7:53 PM	81.1	81.1	81.1	70	3	WSW	7	WSW	84.6	29.855	0	0
7/8/2013	7:54 PM	81	81.1	81	70	3	WSW	4	WSW	84.4	29.853	0	0
7/8/2013	7:55 PM	81	81	81	69	3	WSW	6	WSW	84.2	29.853	0	0
7/8/2013	7:56 PM	81	81	81	69	4	SW	5	SW	84.2	29.854	0	0
7/8/2013	7:57 PM	80.9	80.9	80.9	69	4	SW	9	WSW	84.1	29.854	0	0
7/8/2013	7:58 PM	80.9	80.9	80.9	69	5	SW	9	SW	84.1	29.853	0	0
7/8/2013	7:59 PM	80.8	80.9	80.8	69	3	SW	4	SW	83.9	29.852	0	0
7/8/2013	8:00 PM	80.8	80.8	80.8	69	4	SW	7	SW	83.9	29.853	0	0
7/8/2013	8:01 PM	80.7	80.8	80.7	68	5	SW	7	SW	83.6	29.854	0	0
7/8/2013	8:02 PM	80.7	80.7	80.7	68	5	SW	8	SW	83.6	29.854	0	0
7/8/2013	8:03 PM	80.6	80.7	80.6	68	3	SW	5	SW	83.4	29.853	0	0
7/8/2013	8:04 PM	80.5	80.6	80.5	67	3	SW	5	SW	83.1	29.854	0	0
7/8/2013	8:05 PM	80.5	80.5	80.5	67	3	SW	5	SW	83.1	29.855	0	0
7/8/2013	8:06 PM	80.4	80.5	80.4	67	1	S	3	SW	82.9	29.854	0	0

Date	Time	Temp Out	Hi Temp	Low Temp	Out Hum	Wind Speed	Wind Dir	Hi Speed	Hi Dir	Heat Index	Bar	Rain	Rain Rate
7/8/2013	8:07 PM	80.4	80.4	80.4	67	4	SW	6	S	82.9	29.855	0	0
7/8/2013	8:08 PM	80.3	80.4	80.3	67	5	SW	8	SW	82.8	29.855	0	0
7/8/2013	8:09 PM	80.3	80.3	80.3	67	3	WSW	4	SW	82.8	29.855	0	0
7/8/2013	8:10 PM	80.3	80.3	80.3	67	1	WSW	2	WSW	82.8	29.855	0	0
7/8/2013	8:11 PM	80.3	80.3	80.2	67	3	SW	6	SSW	82.8	29.856	0	0
7/8/2013	8:12 PM	80.2	80.2	80.2	67	2	SW	3	SW	82.6	29.856	0	0
7/8/2013	8:13 PM	80.2	80.2	80.2	68	2	SW	4	SW	82.7	29.857	0	0
7/8/2013	8:14 PM	80.2	80.2	80.2	67	2	WSW	4	W	82.6	29.856	0	0
7/8/2013	8:15 PM	80.2	80.2	80.2	67	2	WSW	4	WSW	82.6	29.857	0	0
7/8/2013	8:16 PM	80.2	80.2	80.2	67	3	WSW	5	WSW	82.6	29.856	0	0
7/8/2013	8:17 PM	80.1	80.2	80.1	67	1	WSW	3	WSW	82.4	29.857	0	0
7/8/2013	8:18 PM	80.1	80.2	80.1	67	4	WSW	6	WSW	82.4	29.857	0	0
7/8/2013	8:19 PM	80.2	80.2	80.1	67	1	WSW	4	WSW	82.6	29.858	0	0
7/8/2013	8:20 PM	80.1	80.1	80.1	67	2	WSW	3	WSW	82.4	29.858	0	0
7/8/2013	8:21 PM	80.1	80.1	80.1	67	1	SSW	2	SSW	82.4	29.857	0	0
7/8/2013	8:22 PM	80.1	80.1	80.1	67	1	SSW	3	SSW	82.4	29.857	0	0
7/8/2013	8:23 PM	80.1	80.1	80	67	5	SW	8	SW	82.4	29.857	0	0
7/8/2013	8:24 PM	80	80.1	80	67	4	SW	6	SW	82.3	29.858	0	0
7/8/2013	8:25 PM	80	80	80	67	2	SW	5	SW	82.3	29.858	0	0
7/8/2013	8:26 PM	80	80	80	67	0	SW	2	SW	82.3	29.858	0	0
7/8/2013	8:27 PM	80	80	80	67	1	SSE	4	SSE	82.3	29.86	0	0
7/8/2013	8:28 PM	79.9	80	79.9	67	2	SSE	4	SSE	82.1	29.861	0	0
7/8/2013	8:29 PM	79.9	79.9	79.9	67	1	S	3	S	82.1	29.864	0	0
7/8/2013	8:30 PM	79.9	79.9	79.9	67	1	S	2	S	82.1	29.864	0	0
7/8/2013	8:31 PM	79.8	79.8	79.8	67	1	S	2	S	82	29.866	0	0
7/8/2013	8:32 PM	79.8	79.8	79.8	67	0	S	1	S	82	29.866	0	0
7/8/2013	8:33 PM	79.8	79.8	79.8	67	1	S	5	SW	82	29.867	0	0
7/8/2013	8:34 PM	79.8	79.8	79.8	67	3	WSW	7	SW	82	29.868	0	0
7/8/2013	8:35 PM	79.8	79.8	79.8	67	1	WSW	2	WSW	82	29.868	0	0
7/8/2013	8:36 PM	79.8	79.8	79.8	67	2	S	4	S	82	29.868	0	0
7/8/2013	8:37 PM	79.8	79.8	79.8	67	3	S	5	S	82	29.869	0	0
7/8/2013	8:38 PM	79.8	79.8	79.8	67	2	S	3	S	82	29.869	0	0
7/8/2013	8:39 PM	79.8	79.8	79.8	67	1	S	4	S	82	29.87	0	0
7/8/2013	8:40 PM	79.7	79.8	79.7	67	4	SW	6	SSW	81.9	29.87	0	0
7/8/2013	8:41 PM	79.8	79.8	79.7	67	1	SW	3	SW	82	29.869	0	0
7/8/2013	8:42 PM	79.7	79.8	79.7	67	3	SW	9	SW	81.9	29.87	0	0
7/8/2013	8:43 PM	79.8	79.8	79.7	67	1	S	2	SSW	82	29.87	0	0
7/8/2013	8:44 PM	79.7	79.7	79.7	67	2	SSW	5	SSW	81.9	29.871	0	0
7/8/2013	8:45 PM	79.7	79.7	79.7	67	3	SSW	4	SSW	81.9	29.869	0	0
7/8/2013	8:46 PM	79.7	79.7	79.7	67	1	SSW	3	SSW	81.9	29.87	0	0
7/8/2013	8:47 PM	79.6	79.7	79.6	67	1	S	5	SSW	81.7	29.871	0	0
7/8/2013	8:48 PM	79.6	79.6	79.6	67	3	SSW	6	SSW	81.7	29.871	0	0
7/8/2013	8:49 PM	79.6	79.6	79.6	67	3	SW	6	SW	81.7	29.872	0	0
7/8/2013	8:50 PM	79.6	79.6	79.6	67	4	SW	7	SW	81.7	29.871	0	0
7/8/2013	8:51 PM	79.6	79.6	79.5	67	3	SSW	7	SW	81.7	29.872	0	0
7/8/2013	8:52 PM	79.5	79.6	79.5	67	3	SSW	5	SSW	81.6	29.873	0	0
7/8/2013	8:53 PM	79.6	79.6	79.5	67	1	SSW	4	WSW	81.7	29.872	0	0
7/8/2013	8:54 PM	79.5	79.5	79.5	68	3	SW	6	SW	81.7	29.874	0	0
7/8/2013	8:55 PM	79.5	79.5	79.5	68	1	SW	2	SW	81.7	29.876	0	0
7/8/2013	8:56 PM	79.5	79.5	79.5	68	2	SW	4	SW	81.7	29.878	0	0
7/8/2013	8:57 PM	79.5	79.5	79.5	68	1	SW	2	SW	81.7	29.881	0	0
7/8/2013	8:58 PM	79.5	79.5	79.5	68	2	SW	4	SW	81.7	29.881	0	0
7/8/2013	8:59 PM	79.5	79.5	79.5	68	3	SW	5	SW	81.7	29.882	0	0
7/8/2013	9:00 PM	79.5	79.5	79.5	68	2	SW	4	SW	81.7	29.883	0	0
7/8/2013	9:01 PM	79.5	79.5	79.5	68	2	SW	4	SW	81.7	29.883	0	0
7/8/2013	9:02 PM	79.5	79.6	79.5	68	1	SW	3	SW	81.7	29.884	0	0
7/8/2013	9:03 PM	79.6	79.6	79.5	68	1	SW	3	SW	81.9	29.884	0	0
7/8/2013	9:04 PM	79.6	79.6	79.5	68	0	SW	1	SW	81.9	29.882	0	0
7/8/2013	9:05 PM	79.6	79.6	79.6	68	0	SW	3	SW	81.9	29.882	0	0
7/8/2013	9:06 PM	79.6	79.6	79.6	68	1	SW	3	SW	81.9	29.881	0	0
7/8/2013	9:07 PM	79.6	79.6	79.6	68	3	SW	7	SW	81.9	29.881	0	0
7/8/2013	9:08 PM	79.6	79.6	79.6	68	1	SW	3	SW	81.9	29.884	0	0
7/8/2013	9:09 PM	79.6	79.6	79.6	68	2	SW	3	SW	81.9	29.883	0	0
7/8/2013	9:10 PM	79.6	79.7	79.6	68	2	SW	3	SW	81.9	29.882	0	0
7/8/2013	9:11 PM	79.7	79.7	79.7	68	0	SW	1	SW	82	29.884	0	0
7/8/2013	9:12 PM	79.7	79.7	79.7	68	1	SW	3	SW	82	29.883	0	0
7/8/2013	9:13 PM	79.7	79.7	79.7	68	1	SW	3	SW	82	29.882	0	0

Date	Time	Temp Out	Hi Temp	Low Temp	Out Hum	Wind Speed	Wind Dir	Hi Speed	Hi Dir	Heat Index	Bar	Rain	Rain Rate
7/8/2013	9:14 PM	79.7	79.7	79.7	68	1	SW	2	SW	82	29.884	0	0
7/8/2013	9:15 PM	79.7	79.7	79.7	69	1	SW	2	SW	82.1	29.883	0	0
7/8/2013	9:16 PM	79.7	79.7	79.7	69	1	SW	2	SW	82.1	29.883	0	0
7/8/2013	9:17 PM	79.7	79.7	79.7	69	1	SW	3	SW	82.1	29.884	0	0
7/8/2013	9:18 PM	79.7	79.7	79.7	69	3	SW	5	SW	82.1	29.884	0	0
7/8/2013	9:19 PM	79.7	79.7	79.7	69	2	SW	4	SW	82.1	29.884	0	0
7/8/2013	9:20 PM	79.8	79.8	79.7	69	2	SW	4	SW	82.3	29.886	0	0
7/8/2013	9:21 PM	79.8	79.8	79.8	69	2	SW	5	SW	82.3	29.885	0	0
7/8/2013	9:22 PM	79.8	79.8	79.8	69	3	SW	5	SW	82.3	29.887	0	0
7/8/2013	9:23 PM	79.8	79.8	79.8	69	2	SW	3	SW	82.3	29.886	0	0
7/8/2013	9:24 PM	79.8	79.8	79.8	69	1	SW	3	SW	82.3	29.888	0	0
7/8/2013	9:25 PM	79.8	79.8	79.8	69	1	SW	2	SW	82.3	29.887	0	0
7/8/2013	9:26 PM	79.8	79.8	79.8	69	1	SW	4	SW	82.3	29.888	0	0
7/8/2013	9:27 PM	79.8	79.8	79.8	69	1	SW	3	SW	82.3	29.888	0	0
7/8/2013	9:28 PM	79.8	79.8	79.8	69	1	SW	3	SW	82.3	29.887	0	0
7/8/2013	9:29 PM	79.8	79.8	79.8	69	2	SW	5	SW	82.3	29.887	0	0
7/8/2013	9:30 PM	79.8	79.8	79.8	69	1	SW	3	SW	82.3	29.887	0	0
7/8/2013	9:31 PM	79.8	79.8	79.7	69	2	SW	3	SW	82.3	29.888	0	0
7/8/2013	9:32 PM	79.7	79.8	79.7	69	2	SW	3	SW	82.1	29.889	0	0
7/8/2013	9:33 PM	79.7	79.8	79.7	69	2	SW	3	SW	82.1	29.888	0	0
7/8/2013	9:34 PM	79.8	79.8	79.7	69	0	SW	1	SW	82.3	29.888	0	0
7/8/2013	9:35 PM	79.8	79.8	79.7	70	0	---	0	---	82.4	29.889	0	0
7/8/2013	9:36 PM	79.8	79.8	79.8	70	1	SW	3	SW	82.4	29.89	0	0
7/8/2013	9:37 PM	79.8	79.8	79.8	70	2	SW	3	SW	82.4	29.89	0	0
7/8/2013	9:38 PM	79.8	79.8	79.7	70	1	SW	2	SW	82.4	29.892	0	0
7/8/2013	9:39 PM	79.7	79.8	79.7	70	0	SW	2	SW	82.3	29.894	0	0
7/8/2013	9:40 PM	79.8	79.8	79.7	70	0	SW	2	SW	82.4	29.893	0	0
7/8/2013	9:41 PM	79.7	79.7	79.7	70	1	SW	3	SW	82.3	29.894	0	0
7/8/2013	9:42 PM	79.7	79.7	79.7	70	2	SW	3	SW	82.3	29.893	0	0
7/8/2013	9:43 PM	79.7	79.7	79.7	70	3	SW	5	SW	82.3	29.894	0	0
7/8/2013	9:44 PM	79.6	79.7	79.6	70	2	SW	4	SW	82.1	29.894	0	0
7/8/2013	9:45 PM	79.6	79.6	79.6	70	2	SW	3	SW	82.1	29.895	0	0
7/8/2013	9:46 PM	79.6	79.6	79.6	71	1	SW	2	SW	82.3	29.893	0	0
7/8/2013	9:47 PM	79.6	79.6	79.6	71	2	SW	3	SW	82.3	29.895	0	0
7/8/2013	9:48 PM	79.6	79.6	79.6	71	1	SW	3	SW	82.3	29.894	0	0
7/8/2013	9:49 PM	79.6	79.6	79.5	71	1	SW	3	SW	82.3	29.893	0	0
7/8/2013	9:50 PM	79.5	79.5	79.5	71	1	SW	2	SW	82.2	29.893	0	0
7/8/2013	9:51 PM	79.5	79.5	79.5	71	1	SW	2	SW	82.2	29.892	0	0
7/8/2013	9:52 PM	79.5	79.5	79.5	71	3	SW	4	SW	82.2	29.892	0	0
7/8/2013	9:53 PM	79.5	79.5	79.5	71	1	SW	2	SW	82.2	29.893	0	0
7/8/2013	9:54 PM	79.5	79.5	79.5	71	2	SW	4	SW	82.2	29.892	0	0
7/8/2013	9:55 PM	79.4	79.5	79.4	71	2	SW	3	SW	82	29.893	0	0
7/8/2013	9:56 PM	79.4	79.5	79.4	71	0	SW	1	SW	82	29.892	0	0
7/8/2013	9:57 PM	79.4	79.5	79.4	72	0	SW	1	SW	82.2	29.893	0	0
7/8/2013	9:58 PM	79.4	79.4	79.4	72	0	SW	1	SW	82.2	29.893	0	0
7/8/2013	9:59 PM	79.4	79.4	79.4	72	0	---	0	---	82.2	29.894	0	0
7/8/2013	10:00 PM	79.4	79.4	79.4	72	0	SW	1	SW	82.2	29.893	0	0
7/8/2013	10:01 PM	79.4	79.4	79.4	72	1	SW	3	SW	82.2	29.893	0	0
7/8/2013	10:02 PM	79.4	79.4	79.4	72	1	SW	2	SW	82.2	29.895	0	0
7/8/2013	10:03 PM	79.4	79.4	79.4	72	0	SW	1	SW	82.2	29.893	0	0
7/8/2013	10:04 PM	79.4	79.4	79.4	72	1	SW	2	SW	82.2	29.894	0	0
7/8/2013	10:05 PM	79.4	79.4	79.4	72	1	SW	3	SW	82.2	29.892	0	0
7/8/2013	10:06 PM	79.4	79.4	79.4	72	1	SW	2	SW	82.2	29.892	0	0
7/8/2013	10:07 PM	79.3	79.4	79.3	72	1	SW	2	SW	82	29.893	0	0
7/8/2013	10:08 PM	79.4	79.4	79.3	72	2	SW	4	SW	82.2	29.893	0	0
7/8/2013	10:09 PM	79.3	79.3	79.3	73	1	SW	2	SW	82.2	29.892	0	0
7/8/2013	10:10 PM	79.3	79.3	79.3	73	1	SW	2	SW	82.2	29.891	0	0
7/8/2013	10:11 PM	79.3	79.3	79.3	73	2	SW	3	SW	82.2	29.892	0	0
7/8/2013	10:12 PM	79.3	79.3	79.3	73	2	SW	4	SW	82.2	29.891	0	0
7/8/2013	10:13 PM	79.3	79.3	79.3	73	2	SW	5	SW	82.2	29.891	0	0
7/8/2013	10:14 PM	79.3	79.3	79.3	73	2	SW	4	SW	82.2	29.89	0	0
7/8/2013	10:15 PM	79.3	79.3	79.3	73	2	SW	3	SW	82.2	29.89	0	0
7/8/2013	10:16 PM	79.3	79.3	79.3	73	2	SW	4	SW	82.2	29.888	0	0
7/8/2013	10:17 PM	79.3	79.3	79.3	74	1	SW	3	SW	82.3	29.89	0	0
7/8/2013	10:18 PM	79.3	79.3	79.3	74	1	SW	3	SW	82.3	29.89	0	0
7/8/2013	10:19 PM	79.3	79.3	79.3	74	2	SW	3	SW	82.3	29.888	0	0
7/8/2013	10:20 PM	79.3	79.3	79.3	74	1	SW	2	SW	82.3	29.889	0	0

Date	Time	Temp Out	Hi Temp	Low Temp	Out Hum	Wind Speed	Wind Dir	Hi Speed	Hi Dir	Heat Index	Bar	Rain	Rain Rate
7/8/2013	10:21 PM	79.3	79.3	79.3	74	0	SW	1	SW	82.3	29.888	0	0
7/8/2013	10:22 PM	79.3	79.3	79.3	74	1	SW	2	SW	82.3	29.888	0	0
7/8/2013	10:23 PM	79.3	79.3	79.3	74	1	SW	3	SW	82.3	29.887	0	0
7/8/2013	10:24 PM	79.3	79.3	79.2	74	0	SW	1	SW	82.3	29.888	0	0
7/8/2013	10:25 PM	79.2	79.3	79.2	74	0	SW	2	SW	82.2	29.888	0	0
7/8/2013	10:26 PM	79.2	79.3	79.2	74	0	SW	3	SW	82.2	29.887	0	0
7/8/2013	10:27 PM	79.2	79.2	79.2	75	0	SW	1	SW	82.3	29.887	0	0
7/8/2013	10:28 PM	79.2	79.2	79.2	75	0	---	0	---	82.3	29.887	0	0
7/8/2013	10:29 PM	79.2	79.2	79.2	75	0	SW	1	SW	82.3	29.887	0	0
7/8/2013	10:30 PM	79.2	79.2	79.2	75	1	SW	2	SW	82.3	29.887	0	0
7/8/2013	10:31 PM	79.2	79.2	79.2	75	0	SW	1	SW	82.3	29.887	0	0
7/8/2013	10:32 PM	79.2	79.2	79.2	75	0	SW	1	SW	82.3	29.887	0	0
7/8/2013	10:33 PM	79.1	79.2	79.1	75	0	SW	2	SW	82.2	29.885	0	0
7/8/2013	10:34 PM	79.1	79.1	79.1	75	1	SW	3	SW	82.2	29.884	0	0
7/8/2013	10:35 PM	79.1	79.1	79.1	75	1	SW	2	SW	82.2	29.884	0	0
7/8/2013	10:36 PM	79.1	79.1	79.1	75	0	---	0	---	82.2	29.884	0	0
7/8/2013	10:37 PM	79.1	79.1	79.1	75	0	SW	1	SW	82.2	29.884	0	0
7/8/2013	10:38 PM	79.1	79.1	79.1	75	1	SW	2	SW	82.2	29.886	0	0
7/8/2013	10:39 PM	79	79.1	79	75	0	---	0	---	82	29.884	0	0
7/8/2013	10:40 PM	79	79	79	75	0	SW	2	SW	82	29.885	0	0
7/8/2013	10:41 PM	79	79	79	76	0	---	0	---	82.2	29.885	0	0
7/8/2013	10:42 PM	79	79	79	76	0	SW	1	SW	82.2	29.884	0	0
7/8/2013	10:43 PM	79	79	79	76	1	SW	2	SW	82.2	29.885	0	0
7/8/2013	10:44 PM	79	79	78.9	76	0	SW	1	SW	82.2	29.885	0	0
7/8/2013	10:45 PM	79	79	78.9	76	0	---	0	---	82.2	29.885	0	0
7/8/2013	10:46 PM	78.9	78.9	78.9	76	0	SW	1	SW	82	29.884	0	0
7/8/2013	10:47 PM	78.9	78.9	78.9	76	0	SW	1	SW	82	29.884	0	0
7/8/2013	10:48 PM	78.9	78.9	78.9	76	0	---	0	---	82	29.885	0	0
7/8/2013	10:49 PM	78.9	78.9	78.9	76	0	---	0	---	82	29.885	0	0
7/8/2013	10:50 PM	78.9	78.9	78.9	76	0	SW	1	SW	82	29.884	0	0
7/8/2013	10:51 PM	78.9	78.9	78.9	76	0	SW	1	SW	82	29.885	0	0
7/8/2013	10:52 PM	78.9	78.9	78.9	76	0	---	0	---	82	29.887	0	0
7/8/2013	10:53 PM	78.9	78.9	78.9	76	0	---	0	---	82	29.888	0	0
7/8/2013	10:54 PM	78.8	78.8	78.8	76	0	SW	1	SW	81.9	29.886	0	0
7/8/2013	10:55 PM	78.8	78.8	78.8	77	0	SW	1	SW	82	29.888	0	0
7/8/2013	10:56 PM	78.8	78.8	78.8	77	0	SW	1	SW	82	29.888	0	0
7/8/2013	10:57 PM	78.7	78.8	78.7	77	0	SW	1	SW	81.9	29.888	0	0
7/8/2013	10:58 PM	78.7	78.7	78.7	77	0	SW	1	SW	81.9	29.888	0	0
7/8/2013	10:59 PM	78.7	78.7	78.7	77	0	SW	2	SW	81.9	29.89	0	0
7/8/2013	11:00 PM	78.7	78.7	78.7	77	0	SW	1	SW	81.9	29.891	0	0
7/8/2013	11:01 PM	78.7	78.7	78.7	77	0	SW	1	SW	81.9	29.889	0	0
7/8/2013	11:02 PM	78.7	78.7	78.7	77	0	SW	1	SW	81.9	29.889	0	0
7/8/2013	11:03 PM	78.7	78.7	78.7	77	1	SW	3	SW	81.9	29.889	0	0
7/8/2013	11:04 PM	78.7	78.7	78.7	77	2	SW	3	SW	81.9	29.89	0	0
7/8/2013	11:05 PM	78.7	78.7	78.7	77	2	SW	4	SW	81.9	29.891	0	0
7/8/2013	11:06 PM	78.7	78.7	78.7	77	3	SW	5	SW	81.9	29.891	0	0
7/8/2013	11:07 PM	78.7	78.7	78.7	77	1	SW	3	SW	81.9	29.891	0	0
7/8/2013	11:08 PM	78.7	78.7	78.7	77	0	SW	1	SW	81.9	29.893	0	0
7/8/2013	11:09 PM	78.7	78.7	78.6	77	2	SW	4	SW	81.9	29.893	0	0
7/8/2013	11:10 PM	78.7	78.7	78.7	77	1	SW	3	SW	81.9	29.892	0	0
7/8/2013	11:11 PM	78.7	78.7	78.7	77	2	SW	4	SW	81.9	29.892	0	0
7/8/2013	11:12 PM	78.7	78.7	78.7	77	0	SW	1	SW	81.9	29.894	0	0
7/8/2013	11:13 PM	78.7	78.7	78.7	77	4	SW	7	SW	81.9	29.892	0	0
7/8/2013	11:14 PM	78.7	78.7	78.7	77	1	SW	4	SW	81.9	29.892	0	0
7/8/2013	11:15 PM	78.7	78.7	78.7	77	0	SW	1	SW	81.9	29.892	0	0
7/8/2013	11:16 PM	78.7	78.7	78.7	77	1	SW	2	SW	81.9	29.893	0	0
7/8/2013	11:17 PM	78.7	78.7	78.7	77	0	SW	1	SW	81.9	29.894	0	0
7/8/2013	11:18 PM	78.7	78.7	78.7	77	2	SW	5	SW	81.9	29.893	0	0
7/8/2013	11:19 PM	78.7	78.7	78.7	77	2	SW	4	SW	81.9	29.892	0	0
7/8/2013	11:20 PM	78.7	78.7	78.7	77	1	SW	3	SW	81.9	29.893	0	0
7/8/2013	11:21 PM	78.7	78.7	78.7	77	1	SW	4	SW	81.9	29.893	0	0
7/8/2013	11:22 PM	78.7	78.7	78.7	77	1	SW	5	SW	81.9	29.893	0	0
7/8/2013	11:23 PM	78.7	78.7	78.7	77	3	SW	4	SW	81.9	29.895	0	0
7/8/2013	11:24 PM	78.7	78.7	78.7	77	1	SW	6	SW	81.9	29.893	0	0
7/8/2013	11:25 PM	78.7	78.7	78.7	77	6	SW	8	SW	81.9	29.893	0	0
7/8/2013	11:26 PM	78.7	78.7	78.7	76	3	SW	7	SW	81.7	29.894	0	0
7/8/2013	11:27 PM	78.7	78.7	78.7	76	3	SW	4	SW	81.7	29.895	0	0

Date	Time	Temp Out	Hi Temp	Low Temp	Out Hum	Wind Speed	Wind Dir	Hi Speed	Hi Dir	Heat Index	Bar	Rain	Rain Rate
7/8/2013	11:28 PM	78.7	78.7	78.7	76	1	SW	3	SW	81.7	29.894	0	0
7/8/2013	11:29 PM	78.7	78.7	78.7	76	0	SW	2	SW	81.7	29.894	0	0
7/8/2013	11:30 PM	78.7	78.7	78.7	75	1	SSW	2	SSW	81.6	29.894	0	0
7/8/2013	11:31 PM	78.7	78.7	78.7	75	2	SSW	3	SSW	81.6	29.895	0	0
7/8/2013	11:32 PM	78.7	78.7	78.7	75	3	SW	5	SW	81.6	29.894	0	0
7/8/2013	11:33 PM	78.6	78.7	78.6	74	3	SW	6	SW	81.3	29.893	0	0
7/8/2013	11:34 PM	78.6	78.7	78.6	74	3	SW	6	SW	81.3	29.894	0	0
7/8/2013	11:35 PM	78.6	78.7	78.6	74	3	WSW	5	WSW	81.3	29.894	0	0
7/8/2013	11:36 PM	78.6	78.7	78.6	73	2	SSW	4	SSW	81.2	29.893	0	0
7/8/2013	11:37 PM	78.6	78.7	78.6	73	2	WSW	4	WSW	81.2	29.892	0	0
7/8/2013	11:38 PM	78.6	78.7	78.6	73	1	WSW	2	WSW	81.2	29.892	0	0
7/8/2013	11:39 PM	78.6	78.6	78.6	73	3	SSW	9	SW	81.2	29.892	0	0
7/8/2013	11:40 PM	78.6	78.6	78.6	72	5	SW	6	SSW	81	29.893	0	0
7/8/2013	11:41 PM	78.6	78.6	78.6	72	2	WSW	5	W	81	29.891	0	0
7/8/2013	11:42 PM	78.7	78.7	78.6	72	1	WSW	3	WSW	81.2	29.891	0	0
7/8/2013	11:43 PM	78.6	78.6	78.6	71	3	WSW	4	WSW	80.9	29.888	0	0
7/8/2013	11:44 PM	78.6	78.6	78.6	71	4	WSW	6	WSW	80.9	29.889	0	0
7/8/2013	11:45 PM	78.6	78.6	78.6	71	2	WSW	5	WSW	80.9	29.889	0	0
7/8/2013	11:46 PM	78.7	78.7	78.6	71	4	SW	8	SW	81	29.889	0	0
7/8/2013	11:47 PM	78.6	78.7	78.6	71	3	SW	5	SW	80.9	29.889	0	0
7/8/2013	11:48 PM	78.6	78.7	78.6	70	1	SW	2	SW	80.8	29.889	0	0
7/8/2013	11:49 PM	78.7	78.7	78.6	70	6	SW	9	SW	80.9	29.889	0	0
7/8/2013	11:50 PM	78.7	78.7	78.7	70	3	WSW	5	WSW	80.9	29.89	0	0
7/8/2013	11:51 PM	78.7	78.7	78.7	70	3	WSW	4	WSW	80.9	29.891	0	0
7/8/2013	11:52 PM	78.7	78.7	78.7	70	1	WSW	2	WSW	80.9	29.892	0	0
7/8/2013	11:53 PM	78.7	78.7	78.6	70	2	WSW	2	WSW	80.9	29.892	0	0
7/8/2013	11:54 PM	78.7	78.7	78.6	70	1	WSW	3	WSW	80.9	29.892	0	0
7/8/2013	11:55 PM	78.6	78.6	78.6	70	1	WSW	3	WSW	80.8	29.891	0	0
7/8/2013	11:56 PM	78.6	78.6	78.6	70	2	WSW	3	WSW	80.8	29.891	0	0
7/8/2013	11:57 PM	78.6	78.6	78.6	70	4	WSW	6	WSW	80.8	29.891	0	0
7/8/2013	11:58 PM	78.6	78.6	78.6	70	3	WSW	5	WSW	80.8	29.891	0	0
7/8/2013	11:59 PM	78.6	78.6	78.6	70	2	WSW	4	WSW	80.8	29.891	0	0
7/9/2013	12:00 AM	78.5	78.6	78.5	70	1	WSW	2	WSW	80.7	29.891	0	0

Date	Time	Temp Out	Hi Temp	Low Temp	Out Hum	Wind Speed	Wind Dir	Hi Speed	Hi Dir	Heat Index	Bar	Rain	Rain Rate
7/9/2013	12:01 AM	78.6	78.6	78.5	70	1	WSW	3	WSW	80.8	29.891	0	0
7/9/2013	12:02 AM	78.5	78.5	78.5	70	3	WSW	4	WSW	80.7	29.89	0	0
7/9/2013	12:03 AM	78.5	78.5	78.5	70	4	WSW	6	WSW	80.7	29.89	0	0
7/9/2013	12:04 AM	78.5	78.5	78.5	69	4	WSW	6	WSW	80.5	29.891	0	0
7/9/2013	12:05 AM	78.5	78.5	78.5	70	1	WSW	3	WSW	80.7	29.892	0	0
7/9/2013	12:06 AM	78.5	78.5	78.5	70	0	WSW	2	WSW	80.7	29.891	0	0
7/9/2013	12:07 AM	78.5	78.5	78.5	69	1	WSW	2	WSW	80.5	29.891	0	0
7/9/2013	12:08 AM	78.5	78.5	78.5	70	2	WSW	3	WSW	80.7	29.891	0	0
7/9/2013	12:09 AM	78.5	78.5	78.4	69	1	WSW	2	WSW	80.5	29.89	0	0
7/9/2013	12:10 AM	78.4	78.5	78.4	70	0	WSW	1	WSW	80.5	29.891	0	0
7/9/2013	12:11 AM	78.4	78.4	78.4	70	2	WSW	3	WSW	80.5	29.89	0	0
7/9/2013	12:12 AM	78.4	78.4	78.4	70	0	WSW	1	WSW	80.5	29.892	0	0
7/9/2013	12:13 AM	78.4	78.4	78.4	69	1	WSW	3	WSW	80.4	29.892	0	0
7/9/2013	12:14 AM	78.4	78.4	78.4	69	1	WSW	3	WSW	80.4	29.893	0	0
7/9/2013	12:15 AM	78.4	78.4	78.4	69	3	WSW	4	WSW	80.4	29.893	0	0
7/9/2013	12:16 AM	78.4	78.4	78.4	69	2	WSW	4	WSW	80.4	29.894	0	0
7/9/2013	12:17 AM	78.4	78.4	78.4	69	2	WSW	4	WSW	80.4	29.892	0	0
7/9/2013	12:18 AM	78.4	78.4	78.4	69	2	WSW	4	WSW	80.4	29.891	0	0
7/9/2013	12:19 AM	78.4	78.4	78.4	69	1	WSW	3	WSW	80.4	29.891	0	0
7/9/2013	12:20 AM	78.4	78.4	78.4	69	0	WSW	1	WSW	80.4	29.891	0	0
7/9/2013	12:21 AM	78.4	78.4	78.4	69	1	WSW	3	WSW	80.4	29.892	0	0
7/9/2013	12:22 AM	78.4	78.4	78.3	69	2	WSW	3	WSW	80.4	29.894	0	0
7/9/2013	12:23 AM	78.3	78.4	78.3	69	3	WSW	4	WSW	80.3	29.892	0	0
7/9/2013	12:24 AM	78.4	78.4	78.3	69	1	WSW	3	WSW	80.4	29.892	0	0
7/9/2013	12:25 AM	78.3	78.4	78.3	69	1	WSW	3	WSW	80.3	29.892	0	0
7/9/2013	12:26 AM	78.3	78.4	78.3	69	1	WSW	3	WSW	80.3	29.892	0	0
7/9/2013	12:27 AM	78.3	78.3	78.3	69	0	---	0	---	80.3	29.891	0	0
7/9/2013	12:28 AM	78.3	78.3	78.3	69	0	WSW	1	WSW	80.3	29.89	0	0
7/9/2013	12:29 AM	78.3	78.3	78.3	69	0	---	0	---	80.3	29.89	0	0
7/9/2013	12:30 AM	78.3	78.3	78.3	69	0	---	0	---	80.3	29.891	0	0
7/9/2013	12:31 AM	78.3	78.3	78.3	69	2	WSW	3	WSW	80.3	29.889	0	0
7/9/2013	12:32 AM	78.3	78.3	78.3	69	2	WSW	3	WSW	80.3	29.888	0	0
7/9/2013	12:33 AM	78.2	78.3	78.2	69	2	WSW	3	WSW	80.1	29.889	0	0
7/9/2013	12:34 AM	78.2	78.3	78.2	69	2	WSW	3	WSW	80.1	29.891	0	0
7/9/2013	12:35 AM	78.2	78.2	78.2	69	1	WSW	2	WSW	80.1	29.891	0	0
7/9/2013	12:36 AM	78.2	78.2	78.2	69	2	WSW	3	WSW	80.1	29.892	0	0
7/9/2013	12:37 AM	78.2	78.2	78.2	69	0	WSW	2	WSW	80.1	29.89	0	0
7/9/2013	12:38 AM	78.2	78.2	78.2	69	2	WSW	3	WSW	80.1	29.891	0	0
7/9/2013	12:39 AM	78.2	78.2	78.2	69	0	WSW	2	WSW	80.1	29.89	0	0
7/9/2013	12:40 AM	78.2	78.2	78.1	69	0	WSW	1	WSW	80.1	29.89	0	0
7/9/2013	12:41 AM	78.2	78.2	78.1	69	0	WSW	1	WSW	80.1	29.893	0	0
7/9/2013	12:42 AM	78.1	78.1	78.1	70	1	WSW	3	WSW	80.1	29.893	0	0
7/9/2013	12:43 AM	78.1	78.1	78.1	70	1	WSW	2	WSW	80.1	29.893	0	0
7/9/2013	12:44 AM	78.1	78.1	78.1	70	1	WSW	2	WSW	80.1	29.894	0	0
7/9/2013	12:45 AM	78.1	78.1	78.1	70	0	WSW	2	WSW	80.1	29.893	0	0
7/9/2013	12:46 AM	78.1	78.1	78	70	1	WSW	3	WSW	80.1	29.893	0	0
7/9/2013	12:47 AM	78	78.1	78	70	1	WSW	3	WSW	80	29.892	0	0
7/9/2013	12:48 AM	78	78	78	70	1	WSW	2	WSW	80	29.893	0	0
7/9/2013	12:49 AM	78	78	78	70	0	---	0	---	80	29.893	0	0
7/9/2013	12:50 AM	78	78	78	70	1	WSW	2	WSW	80	29.895	0	0
7/9/2013	12:51 AM	78	78	78	70	0	WSW	2	WSW	80	29.894	0	0
7/9/2013	12:52 AM	78	78	78	70	0	---	0	---	80	29.893	0	0
7/9/2013	12:53 AM	78	78	78	70	0	WSW	1	WSW	80	29.893	0	0
7/9/2013	12:54 AM	78	78	78	70	0	---	0	---	80	29.892	0	0
7/9/2013	12:55 AM	78	78	78	70	0	WSW	1	WSW	80	29.893	0	0
7/9/2013	12:56 AM	78	78	78	70	0	WSW	1	WSW	80	29.892	0	0
7/9/2013	12:57 AM	77.9	78	77.9	70	0	WSW	1	WSW	79.9	29.894	0	0
7/9/2013	12:58 AM	77.9	78	77.9	70	0	WSW	1	WSW	79.9	29.894	0	0
7/9/2013	12:59 AM	77.9	77.9	77.9	70	0	WSW	2	WSW	79.9	29.894	0	0
7/9/2013	1:00 AM	77.9	77.9	77.9	70	0	WSW	1	WSW	79.9	29.894	0	0
7/9/2013	1:01 AM	77.9	77.9	77.9	70	0	WSW	1	WSW	79.9	29.893	0	0
7/9/2013	1:02 AM	77.9	77.9	77.9	70	0	WSW	2	WSW	79.9	29.893	0	0
7/9/2013	1:03 AM	77.9	77.9	77.8	70	0	---	0	---	79.9	29.894	0	0
7/9/2013	1:04 AM	77.8	77.8	77.8	70	0	WSW	1	WSW	79.8	29.893	0	0
7/9/2013	1:05 AM	77.8	77.8	77.8	70	0	WSW	1	WSW	79.8	29.893	0	0
7/9/2013	1:06 AM	77.8	77.8	77.8	70	0	WSW	1	WSW	79.8	29.893	0	0
7/9/2013	1:07 AM	77.8	77.8	77.8	70	0	---	0	---	79.8	29.895	0	0

Date	Time	Temp Out	Hi Temp	Low Temp	Out Hum	Wind Speed	Wind Dir	Hi Speed	Hi Dir	Heat Index	Bar	Rain	Rain Rate
7/9/2013	1:08 AM	77.7	77.8	77.7	70	0	WSW	1	WSW	79.7	29.894	0	0
7/9/2013	1:09 AM	77.8	77.8	77.7	71	0	WSW	2	WSW	79.9	29.894	0	0
7/9/2013	1:10 AM	77.7	77.8	77.7	71	0	WSW	2	WSW	79.8	29.893	0	0
7/9/2013	1:11 AM	77.7	77.7	77.7	71	1	WSW	2	WSW	79.8	29.893	0	0
7/9/2013	1:12 AM	77.7	77.7	77.7	71	0	---	0	---	79.8	29.891	0	0
7/9/2013	1:13 AM	77.6	77.7	77.6	71	0	---	0	---	79.7	29.891	0	0
7/9/2013	1:14 AM	77.6	77.6	77.6	71	0	WSW	1	WSW	79.7	29.892	0	0
7/9/2013	1:15 AM	77.6	77.6	77.6	71	0	WSW	1	WSW	79.7	29.892	0	0
7/9/2013	1:16 AM	77.6	77.6	77.6	71	1	WSW	2	WSW	79.7	29.891	0	0
7/9/2013	1:17 AM	77.6	77.6	77.6	71	0	---	0	---	79.7	29.891	0	0
7/9/2013	1:18 AM	77.6	77.6	77.6	71	0	WSW	1	WSW	79.7	29.892	0	0
7/9/2013	1:19 AM	77.6	77.6	77.5	71	0	---	0	---	79.7	29.891	0	0
7/9/2013	1:20 AM	77.5	77.5	77.5	71	0	WSW	2	WSW	79.6	29.891	0	0
7/9/2013	1:21 AM	77.5	77.5	77.5	71	1	WSW	3	WSW	79.6	29.892	0	0
7/9/2013	1:22 AM	77.5	77.5	77.5	71	1	WSW	2	WSW	79.6	29.892	0	0
7/9/2013	1:23 AM	77.5	77.5	77.5	71	0	WSW	1	WSW	79.6	29.893	0	0
7/9/2013	1:24 AM	77.5	77.5	77.5	71	0	WSW	2	WSW	79.6	29.893	0	0
7/9/2013	1:25 AM	77.5	77.5	77.5	71	0	WSW	1	WSW	79.6	29.894	0	0
7/9/2013	1:26 AM	77.5	77.5	77.5	71	1	WSW	2	WSW	79.6	29.892	0	0
7/9/2013	1:27 AM	77.4	77.5	77.4	71	0	WSW	2	WSW	79.5	29.891	0	0
7/9/2013	1:28 AM	77.4	77.4	77.4	71	0	WSW	2	WSW	79.5	29.891	0	0
7/9/2013	1:29 AM	77.4	77.4	77.4	71	0	---	0	---	79.5	29.891	0	0
7/9/2013	1:30 AM	77.4	77.4	77.4	71	0	WSW	1	WSW	79.5	29.892	0	0
7/9/2013	1:31 AM	77.4	77.4	77.4	71	0	WSW	1	WSW	79.5	29.89	0	0
7/9/2013	1:32 AM	77.4	77.4	77.4	71	0	---	0	---	79.5	29.891	0	0
7/9/2013	1:33 AM	77.4	77.4	77.3	71	0	---	0	---	79.5	29.891	0	0
7/9/2013	1:34 AM	77.3	77.3	77.3	72	0	---	0	---	79.5	29.891	0	0
7/9/2013	1:35 AM	77.3	77.3	77.3	72	0	---	0	---	79.5	29.89	0	0
7/9/2013	1:36 AM	77.3	77.3	77.3	72	0	WSW	1	WSW	79.5	29.892	0	0
7/9/2013	1:37 AM	77.3	77.3	77.3	72	0	---	0	---	79.5	29.892	0	0
7/9/2013	1:38 AM	77.2	77.3	77.2	72	0	---	0	---	79.4	29.894	0	0
7/9/2013	1:39 AM	77.2	77.2	77.2	72	0	---	0	---	79.4	29.894	0	0
7/9/2013	1:40 AM	77.2	77.2	77.2	72	0	---	0	---	79.4	29.893	0	0
7/9/2013	1:41 AM	77.2	77.2	77.1	72	0	---	0	---	79.4	29.893	0	0
7/9/2013	1:42 AM	77.2	77.2	77.1	72	0	---	0	---	79.4	29.893	0	0
7/9/2013	1:43 AM	77.1	77.1	77.1	72	0	---	0	---	79.3	29.892	0	0
7/9/2013	1:44 AM	77.1	77.1	77.1	72	0	---	0	---	79.3	29.892	0	0
7/9/2013	1:45 AM	77	77.1	77	72	0	WSW	1	WSW	79.1	29.892	0	0
7/9/2013	1:46 AM	77	77.1	77	72	0	---	0	---	79.1	29.893	0	0
7/9/2013	1:47 AM	77	77	77	72	0	---	0	---	79.1	29.891	0	0
7/9/2013	1:48 AM	77	77	77	72	0	WSW	1	WSW	79.1	29.892	0	0
7/9/2013	1:49 AM	76.9	77	76.9	73	0	WSW	1	WSW	79.2	29.892	0	0
7/9/2013	1:50 AM	76.9	76.9	76.9	73	0	WSW	1	WSW	79.2	29.891	0	0
7/9/2013	1:51 AM	76.9	76.9	76.9	73	0	---	0	---	79.2	29.892	0	0
7/9/2013	1:52 AM	76.8	76.8	76.8	73	0	---	0	---	79	29.892	0	0
7/9/2013	1:53 AM	76.8	76.8	76.8	73	0	---	0	---	79	29.892	0	0
7/9/2013	1:54 AM	76.7	76.7	76.7	73	1	WSW	2	WSW	78.9	29.89	0	0
7/9/2013	1:55 AM	76.7	76.7	76.7	73	1	WSW	2	WSW	78.9	29.891	0	0
7/9/2013	1:56 AM	76.6	76.7	76.6	73	0	WSW	1	WSW	78.8	29.891	0	0
7/9/2013	1:57 AM	76.6	76.6	76.6	73	0	WSW	1	WSW	78.8	29.89	0	0
7/9/2013	1:58 AM	76.6	76.6	76.6	74	0	WSW	1	WSW	78.9	29.89	0	0
7/9/2013	1:59 AM	76.5	76.6	76.5	74	0	---	0	---	78.8	29.888	0	0
7/9/2013	2:00 AM	76.5	76.5	76.5	74	0	---	0	---	78.8	29.889	0	0
7/9/2013	2:01 AM	76.5	76.5	76.5	74	0	---	0	---	78.8	29.89	0	0
7/9/2013	2:02 AM	76.4	76.5	76.4	74	0	WSW	1	WSW	78.7	29.89	0	0
7/9/2013	2:03 AM	76.4	76.4	76.4	74	0	---	0	---	78.7	29.891	0	0
7/9/2013	2:04 AM	76.4	76.4	76.4	74	0	WSW	1	WSW	78.7	29.891	0	0
7/9/2013	2:05 AM	76.3	76.4	76.3	74	0	WSW	1	WSW	78.6	29.89	0	0
7/9/2013	2:06 AM	76.3	76.3	76.3	75	1	WSW	2	WSW	78.7	29.891	0	0
7/9/2013	2:07 AM	76.2	76.3	76.2	75	0	WSW	1	WSW	78.6	29.892	0	0
7/9/2013	2:08 AM	76.2	76.2	76.2	75	0	WSW	1	WSW	78.6	29.893	0	0
7/9/2013	2:09 AM	76.2	76.2	76.2	75	0	---	0	---	78.6	29.893	0	0
7/9/2013	2:10 AM	76.1	76.2	76.1	75	0	WSW	1	WSW	78.5	29.892	0	0
7/9/2013	2:11 AM	76.1	76.1	76.1	75	1	WSW	3	WSW	78.5	29.893	0	0
7/9/2013	2:12 AM	76.1	76.1	76.1	75	1	WSW	2	WSW	78.5	29.893	0	0
7/9/2013	2:13 AM	76.1	76.1	76	75	0	---	0	---	78.5	29.893	0	0
7/9/2013	2:14 AM	76	76.1	76	75	0	WSW	1	WSW	78.4	29.893	0	0

Date	Time	Temp Out	Hi Temp	Low Temp	Out Hum	Wind Speed	Wind Dir	Hi Speed	Hi Dir	Heat Index	Bar	Rain	Rain Rate
7/9/2013	2:15 AM	76	76	76	76	1	WSW	2	WSW	78.5	29.894	0	0
7/9/2013	2:16 AM	76	76	76	76	1	WSW	4	WSW	78.5	29.895	0	0
7/9/2013	2:17 AM	76	76	76	76	1	WSW	2	WSW	78.5	29.894	0	0
7/9/2013	2:18 AM	76	76	75.9	76	1	WSW	3	WSW	78.5	29.894	0	0
7/9/2013	2:19 AM	75.9	75.9	75.9	76	1	WSW	2	WSW	78.4	29.894	0	0
7/9/2013	2:20 AM	75.9	75.9	75.9	76	0	---	0	---	78.4	29.893	0	0
7/9/2013	2:21 AM	75.9	75.9	75.9	76	0	WSW	1	WSW	78.4	29.894	0	0
7/9/2013	2:22 AM	75.8	75.9	75.8	76	1	WSW	3	WSW	78.2	29.892	0	0
7/9/2013	2:23 AM	75.8	75.8	75.8	77	0	WSW	1	WSW	78.3	29.894	0	0
7/9/2013	2:24 AM	75.7	75.8	75.7	77	0	WSW	1	WSW	78.2	29.894	0	0
7/9/2013	2:25 AM	75.7	75.7	75.7	77	0	WSW	2	WSW	78.2	29.894	0	0
7/9/2013	2:26 AM	75.7	75.7	75.7	77	1	WSW	2	WSW	78.2	29.893	0	0
7/9/2013	2:27 AM	75.7	75.7	75.7	77	0	WSW	1	WSW	78.2	29.895	0	0
7/9/2013	2:28 AM	75.6	75.7	75.6	77	1	WSW	2	WSW	78.1	29.893	0	0
7/9/2013	2:29 AM	75.6	75.7	75.6	77	0	WSW	2	WSW	78.1	29.891	0	0
7/9/2013	2:30 AM	75.6	75.6	75.6	77	2	WSW	4	WSW	78.1	29.892	0	0
7/9/2013	2:31 AM	75.6	75.6	75.6	77	1	WSW	2	WSW	78.1	29.893	0	0
7/9/2013	2:32 AM	75.6	75.6	75.6	78	1	WSW	3	WSW	78.2	29.893	0	0
7/9/2013	2:33 AM	75.6	75.6	75.6	78	2	WSW	4	WSW	78.2	29.892	0	0
7/9/2013	2:34 AM	75.6	75.6	75.6	78	2	WSW	4	WSW	78.2	29.892	0	0
7/9/2013	2:35 AM	75.6	75.6	75.6	78	3	WSW	4	WSW	78.2	29.893	0	0
7/9/2013	2:36 AM	75.6	75.6	75.6	78	0	WSW	2	WSW	78.2	29.892	0	0
7/9/2013	2:37 AM	75.6	75.6	75.6	78	1	WSW	2	WSW	78.2	29.893	0	0
7/9/2013	2:38 AM	75.5	75.6	75.5	78	0	WSW	1	WSW	78	29.891	0	0
7/9/2013	2:39 AM	75.5	75.6	75.5	78	0	WSW	1	WSW	78	29.891	0	0
7/9/2013	2:40 AM	75.5	75.5	75.5	78	0	WSW	1	WSW	78	29.89	0	0
7/9/2013	2:41 AM	75.5	75.5	75.5	78	2	WSW	3	WSW	78	29.891	0	0
7/9/2013	2:42 AM	75.5	75.5	75.5	78	3	WSW	5	WSW	78	29.891	0	0
7/9/2013	2:43 AM	75.5	75.5	75.5	78	0	WSW	2	WSW	78	29.892	0	0
7/9/2013	2:44 AM	75.5	75.5	75.5	78	0	---	0	---	78	29.89	0	0
7/9/2013	2:45 AM	75.5	75.5	75.5	78	1	WSW	2	WSW	78	29.891	0	0
7/9/2013	2:46 AM	75.5	75.5	75.5	78	0	WSW	2	WSW	78	29.89	0	0
7/9/2013	2:47 AM	75.5	75.5	75.5	78	1	WSW	2	WSW	78	29.892	0	0
7/9/2013	2:48 AM	75.5	75.5	75.5	79	2	WSW	4	WSW	78.1	29.892	0	0
7/9/2013	2:49 AM	75.5	75.5	75.4	79	3	WSW	4	WSW	78.1	29.892	0	0
7/9/2013	2:50 AM	75.4	75.4	75.4	79	1	WSW	2	WSW	78	29.893	0	0
7/9/2013	2:51 AM	75.4	75.4	75.4	79	0	WSW	1	WSW	78	29.893	0	0
7/9/2013	2:52 AM	75.4	75.4	75.4	79	1	WSW	5	WSW	78	29.893	0	0
7/9/2013	2:53 AM	75.4	75.4	75.4	79	3	WSW	5	WSW	78	29.892	0	0
7/9/2013	2:54 AM	75.4	75.4	75.4	79	2	WSW	3	WSW	78	29.892	0	0
7/9/2013	2:55 AM	75.4	75.4	75.4	79	1	WSW	3	WSW	78	29.892	0	0
7/9/2013	2:56 AM	75.4	75.4	75.4	79	3	WSW	4	WSW	78	29.892	0	0
7/9/2013	2:57 AM	75.3	75.4	75.3	79	1	WSW	3	WSW	77.8	29.893	0	0
7/9/2013	2:58 AM	75.3	75.3	75.3	79	0	WSW	1	WSW	77.8	29.893	0	0
7/9/2013	2:59 AM	75.3	75.3	75.3	79	3	WSW	4	WSW	77.8	29.893	0	0
7/9/2013	3:00 AM	75.3	75.3	75.3	79	1	WSW	3	WSW	77.8	29.893	0	0
7/9/2013	3:01 AM	75.3	75.3	75.3	79	1	WSW	2	WSW	77.8	29.894	0	0
7/9/2013	3:02 AM	75.3	75.3	75.3	79	0	WSW	1	WSW	77.8	29.892	0	0
7/9/2013	3:03 AM	75.3	75.3	75.3	79	1	WSW	2	WSW	77.8	29.894	0	0
7/9/2013	3:04 AM	75.3	75.3	75.3	79	1	WSW	2	WSW	77.8	29.893	0	0
7/9/2013	3:05 AM	75.3	75.3	75.3	79	2	WSW	4	WSW	77.8	29.894	0	0
7/9/2013	3:06 AM	75.3	75.3	75.3	79	2	WSW	3	WSW	77.8	29.895	0	0
7/9/2013	3:07 AM	75.3	75.3	75.3	79	2	WSW	3	WSW	77.8	29.894	0	0
7/9/2013	3:08 AM	75.3	75.3	75.2	79	0	WSW	1	WSW	77.8	29.893	0	0
7/9/2013	3:09 AM	75.2	75.3	75.2	79	0	WSW	1	WSW	77.7	29.894	0	0
7/9/2013	3:10 AM	75.2	75.3	75.2	79	0	WSW	1	WSW	77.7	29.894	0	0
7/9/2013	3:11 AM	75.2	75.2	75.2	79	1	WSW	2	WSW	77.7	29.893	0	0
7/9/2013	3:12 AM	75.2	75.2	75.2	79	2	WSW	3	WSW	77.7	29.894	0	0
7/9/2013	3:13 AM	75.2	75.2	75.2	79	2	WSW	3	WSW	77.7	29.893	0	0
7/9/2013	3:14 AM	75.2	75.2	75.2	79	1	WSW	3	WSW	77.7	29.895	0	0
7/9/2013	3:15 AM	75.2	75.2	75.1	79	1	WSW	3	WSW	77.7	29.893	0	0
7/9/2013	3:16 AM	75.1	75.2	75.1	79	0	WSW	1	WSW	77.6	29.895	0	0
7/9/2013	3:17 AM	75.1	75.1	75.1	79	0	WSW	1	WSW	77.6	29.895	0	0
7/9/2013	3:18 AM	75.1	75.1	75.1	79	1	WSW	3	WSW	77.6	29.895	0	0
7/9/2013	3:19 AM	75.1	75.1	75.1	79	0	WSW	1	WSW	77.6	29.896	0	0
7/9/2013	3:20 AM	75.1	75.1	75.1	80	0	WSW	2	WSW	77.6	29.894	0	0
7/9/2013	3:21 AM	75.1	75.1	75.1	80	1	WSW	2	WSW	77.6	29.893	0	0

Date	Time	Temp Out	Hi Temp	Low Temp	Out Hum	Wind Speed	Wind Dir	Hi Speed	Hi Dir	Heat Index	Bar	Rain	Rain Rate
7/9/2013	3:22 AM	75.1	75.1	75.1	80	2	WSW	3	WSW	77.6	29.894	0	0
7/9/2013	3:23 AM	75	75.1	75	80	0	WSW	2	WSW	77.5	29.894	0	0
7/9/2013	3:24 AM	75	75.1	75	80	1	WSW	2	WSW	77.5	29.894	0	0
7/9/2013	3:25 AM	75.1	75.1	75	80	0	---	0	---	77.6	29.893	0	0
7/9/2013	3:26 AM	75	75	75	80	1	WSW	1	WSW	77.5	29.894	0	0
7/9/2013	3:27 AM	75	75	75	80	0	WSW	1	WSW	77.5	29.893	0	0
7/9/2013	3:28 AM	75	75	75	80	1	WSW	3	WSW	77.5	29.893	0	0
7/9/2013	3:29 AM	75	75	75	80	0	WSW	1	WSW	77.5	29.892	0	0
7/9/2013	3:30 AM	75	75	75	80	0	WSW	1	WSW	77.5	29.893	0	0
7/9/2013	3:31 AM	75	75	75	80	0	WSW	1	WSW	77.5	29.892	0	0
7/9/2013	3:32 AM	75	75	75	80	0	WSW	1	WSW	77.5	29.893	0	0
7/9/2013	3:33 AM	75	75	74.9	80	1	WSW	3	WSW	77.5	29.893	0	0
7/9/2013	3:34 AM	74.9	74.9	74.9	80	0	WSW	1	WSW	77.4	29.893	0	0
7/9/2013	3:35 AM	74.9	74.9	74.9	80	1	WSW	2	WSW	77.4	29.893	0	0
7/9/2013	3:36 AM	74.9	74.9	74.9	80	1	WSW	2	WSW	77.4	29.893	0	0
7/9/2013	3:37 AM	74.9	74.9	74.9	80	0	WSW	1	WSW	77.4	29.893	0	0
7/9/2013	3:38 AM	74.9	74.9	74.9	80	0	WSW	1	WSW	77.4	29.893	0	0
7/9/2013	3:39 AM	74.9	74.9	74.9	80	1	WSW	1	WSW	77.4	29.893	0	0
7/9/2013	3:40 AM	74.9	74.9	74.9	80	0	---	0	---	77.4	29.893	0	0
7/9/2013	3:41 AM	74.9	74.9	74.9	80	0	WSW	1	WSW	77.4	29.892	0	0
7/9/2013	3:42 AM	74.9	74.9	74.9	80	0	WSW	1	WSW	77.4	29.89	0	0
7/9/2013	3:43 AM	74.9	74.9	74.9	80	0	WSW	1	WSW	77.4	29.891	0	0
7/9/2013	3:44 AM	74.9	74.9	74.9	80	0	---	0	---	77.4	29.893	0	0
7/9/2013	3:45 AM	74.9	74.9	74.9	80	0	WSW	1	WSW	77.4	29.892	0	0
7/9/2013	3:46 AM	74.8	74.9	74.8	80	1	WSW	2	WSW	77.2	29.892	0	0
7/9/2013	3:47 AM	74.8	74.9	74.8	80	0	WSW	2	WSW	77.2	29.892	0	0
7/9/2013	3:48 AM	74.8	74.8	74.8	80	1	WSW	2	WSW	77.2	29.891	0	0
7/9/2013	3:49 AM	74.8	74.8	74.8	80	0	WSW	1	WSW	77.2	29.893	0	0
7/9/2013	3:50 AM	74.8	74.8	74.8	80	0	---	0	---	77.2	29.891	0	0
7/9/2013	3:51 AM	74.8	74.8	74.8	80	0	WSW	2	WSW	77.2	29.893	0	0
7/9/2013	3:52 AM	74.8	74.8	74.8	80	0	---	0	---	77.2	29.893	0	0
7/9/2013	3:53 AM	74.8	74.8	74.8	80	0	---	0	---	77.2	29.893	0	0
7/9/2013	3:54 AM	74.8	74.8	74.8	80	0	---	0	---	77.2	29.891	0	0
7/9/2013	3:55 AM	74.7	74.8	74.7	80	0	---	0	---	77	29.891	0	0
7/9/2013	3:56 AM	74.7	74.7	74.7	80	0	---	0	---	77	29.891	0	0
7/9/2013	3:57 AM	74.7	74.7	74.7	80	0	---	0	---	77	29.892	0	0
7/9/2013	3:58 AM	74.7	74.7	74.7	80	0	---	0	---	77	29.891	0	0
7/9/2013	3:59 AM	74.7	74.7	74.7	80	0	---	0	---	77	29.893	0	0
7/9/2013	4:00 AM	74.7	74.7	74.7	80	0	---	0	---	77	29.893	0	0
7/9/2013	4:01 AM	74.6	74.7	74.6	80	0	---	0	---	76.9	29.893	0	0
7/9/2013	4:02 AM	74.6	74.7	74.6	80	0	---	0	---	76.9	29.893	0	0
7/9/2013	4:03 AM	74.6	74.6	74.6	80	0	---	0	---	76.9	29.892	0	0
7/9/2013	4:04 AM	74.6	74.6	74.6	80	0	---	0	---	76.9	29.892	0	0
7/9/2013	4:05 AM	74.6	74.6	74.6	80	0	---	0	---	76.9	29.893	0	0
7/9/2013	4:06 AM	74.5	74.6	74.5	80	0	---	0	---	76.8	29.892	0	0
7/9/2013	4:07 AM	74.5	74.5	74.5	80	0	---	0	---	76.8	29.894	0	0
7/9/2013	4:08 AM	74.5	74.5	74.5	81	0	---	0	---	76.8	29.893	0	0
7/9/2013	4:09 AM	74.5	74.5	74.5	81	0	---	0	---	76.8	29.893	0	0
7/9/2013	4:10 AM	74.4	74.5	74.4	81	0	---	0	---	76.7	29.893	0	0
7/9/2013	4:11 AM	74.4	74.4	74.4	80	0	WSW	1	WSW	76.6	29.892	0	0
7/9/2013	4:12 AM	74.4	74.4	74.4	81	0	---	0	---	76.7	29.893	0	0
7/9/2013	4:13 AM	74.4	74.4	74.4	81	0	---	0	---	76.7	29.894	0	0
7/9/2013	4:14 AM	74.4	74.4	74.4	81	0	---	0	---	76.7	29.894	0	0
7/9/2013	4:15 AM	74.4	74.4	74.3	81	0	---	0	---	76.7	29.895	0	0
7/9/2013	4:16 AM	74.3	74.3	74.3	81	0	---	0	---	76.5	29.896	0	0
7/9/2013	4:17 AM	74.3	74.3	74.3	81	0	---	0	---	76.5	29.895	0	0
7/9/2013	4:18 AM	74.2	74.3	74.2	81	0	---	0	---	76.4	29.896	0	0
7/9/2013	4:19 AM	74.3	74.3	74.2	81	0	WSW	1	WSW	76.5	29.897	0	0
7/9/2013	4:20 AM	74.2	74.2	74.2	81	0	WSW	1	WSW	76.4	29.896	0	0
7/9/2013	4:21 AM	74.2	74.2	74.2	81	0	WSW	1	WSW	76.4	29.897	0	0
7/9/2013	4:22 AM	74.2	74.2	74.2	81	0	WSW	1	WSW	76.4	29.896	0	0
7/9/2013	4:23 AM	74.2	74.2	74.2	81	0	---	0	---	76.4	29.897	0	0
7/9/2013	4:24 AM	74.2	74.2	74.2	81	0	---	0	---	76.4	29.897	0	0
7/9/2013	4:25 AM	74.2	74.2	74.2	81	0	---	0	---	76.4	29.896	0	0
7/9/2013	4:26 AM	74.1	74.2	74.1	81	0	---	0	---	76.2	29.896	0	0
7/9/2013	4:27 AM	74.1	74.1	74.1	82	0	---	0	---	76.2	29.896	0	0
7/9/2013	4:28 AM	74.1	74.1	74.1	82	0	---	0	---	76.2	29.896	0	0

Date	Time	Temp Out	Hi Temp	Low Temp	Out Hum	Wind Speed	Wind Dir	Hi Speed	Hi Dir	Heat Index	Bar	Rain	Rain Rate
7/9/2013	4:29 AM	74.1	74.1	74	82	0	WSW	1	WSW	76.2	29.896	0	0
7/9/2013	4:30 AM	74	74	74	82	0	WSW	1	WSW	76.1	29.898	0	0
7/9/2013	4:31 AM	74	74	74	82	0	WSW	1	WSW	76.1	29.901	0	0
7/9/2013	4:32 AM	74	74	74	82	0	WSW	1	WSW	76.1	29.899	0	0
7/9/2013	4:33 AM	74	74	73.9	82	1	WSW	1	WSW	76.1	29.899	0	0
7/9/2013	4:34 AM	73.9	74	73.9	82	0	WSW	1	WSW	76	29.898	0	0
7/9/2013	4:35 AM	73.9	73.9	73.9	82	0	WSW	1	WSW	76	29.9	0	0
7/9/2013	4:36 AM	73.9	73.9	73.9	82	0	WSW	2	WSW	76	29.899	0	0
7/9/2013	4:37 AM	73.8	73.9	73.8	83	1	WSW	2	WSW	75.9	29.899	0	0
7/9/2013	4:38 AM	73.8	73.8	73.8	83	1	WSW	3	WSW	75.9	29.9	0	0
7/9/2013	4:39 AM	73.8	73.8	73.8	83	1	WSW	2	WSW	75.9	29.901	0	0
7/9/2013	4:40 AM	73.7	73.8	73.7	83	1	WSW	4	WSW	75.8	29.901	0	0
7/9/2013	4:41 AM	73.7	73.8	73.7	83	2	WSW	3	WSW	75.8	29.901	0	0
7/9/2013	4:42 AM	73.7	73.7	73.7	83	1	WSW	3	WSW	75.8	29.902	0	0
7/9/2013	4:43 AM	73.7	73.7	73.7	83	1	WSW	3	WSW	75.8	29.902	0	0
7/9/2013	4:44 AM	73.7	73.7	73.7	83	0	WSW	1	WSW	75.8	29.903	0	0
7/9/2013	4:45 AM	73.7	73.7	73.6	83	2	WSW	4	WSW	75.8	29.903	0	0
7/9/2013	4:46 AM	73.6	73.6	73.6	83	0	WSW	2	WSW	75.7	29.903	0	0
7/9/2013	4:47 AM	73.6	73.6	73.6	83	1	WSW	3	WSW	75.7	29.904	0	0
7/9/2013	4:48 AM	73.5	73.6	73.5	84	2	WSW	3	WSW	75.6	29.904	0	0
7/9/2013	4:49 AM	73.5	73.6	73.5	84	1	WSW	2	WSW	75.6	29.904	0	0
7/9/2013	4:50 AM	73.5	73.5	73.5	84	0	WSW	2	WSW	75.6	29.905	0	0
7/9/2013	4:51 AM	73.5	73.5	73.5	84	1	WSW	2	WSW	75.6	29.906	0	0
7/9/2013	4:52 AM	73.5	73.5	73.5	84	0	WSW	1	WSW	75.6	29.906	0	0
7/9/2013	4:53 AM	73.5	73.5	73.5	84	0	WSW	1	WSW	75.6	29.905	0	0
7/9/2013	4:54 AM	73.4	73.5	73.4	84	0	WSW	1	WSW	75.5	29.905	0	0
7/9/2013	4:55 AM	73.4	73.4	73.4	84	1	WSW	3	WSW	75.5	29.904	0	0
7/9/2013	4:56 AM	73.4	73.4	73.4	84	0	WSW	1	WSW	75.5	29.905	0	0
7/9/2013	4:57 AM	73.4	73.4	73.4	84	1	WSW	3	WSW	75.5	29.906	0	0
7/9/2013	4:58 AM	73.3	73.4	73.3	84	1	WSW	2	WSW	75.4	29.907	0	0
7/9/2013	4:59 AM	73.3	73.4	73.3	84	2	WSW	3	WSW	75.4	29.908	0	0
7/9/2013	5:00 AM	73.3	73.3	73.3	85	3	WSW	4	WSW	75.4	29.909	0	0
7/9/2013	5:01 AM	73.3	73.3	73.3	85	0	WSW	2	WSW	75.4	29.907	0	0
7/9/2013	5:02 AM	73.3	73.3	73.3	85	1	WSW	4	WSW	75.4	29.909	0	0
7/9/2013	5:03 AM	73.3	73.3	73.3	85	3	WSW	4	WSW	75.4	29.908	0	0
7/9/2013	5:04 AM	73.3	73.3	73.3	85	0	WSW	1	WSW	75.4	29.91	0	0
7/9/2013	5:05 AM	73.3	73.3	73.3	85	1	WSW	2	WSW	75.4	29.91	0	0
7/9/2013	5:06 AM	73.2	73.3	73.2	85	1	WSW	2	WSW	75.3	29.91	0	0
7/9/2013	5:07 AM	73.2	73.3	73.2	85	2	WSW	4	WSW	75.3	29.91	0	0
7/9/2013	5:08 AM	73.2	73.2	73.2	85	2	WSW	4	WSW	75.3	29.909	0	0
7/9/2013	5:09 AM	73.2	73.2	73.2	85	0	WSW	1	WSW	75.3	29.91	0	0
7/9/2013	5:10 AM	73.2	73.2	73.2	85	1	WSW	2	WSW	75.3	29.911	0	0
7/9/2013	5:11 AM	73.2	73.2	73.2	85	0	WSW	1	WSW	75.3	29.911	0	0
7/9/2013	5:12 AM	73.2	73.2	73.2	85	3	WSW	5	WSW	75.3	29.91	0	0
7/9/2013	5:13 AM	73.2	73.2	73.1	85	2	WSW	4	WSW	75.3	29.911	0	0
7/9/2013	5:14 AM	73.1	73.2	73.1	85	2	WSW	5	WSW	75.2	29.911	0	0
7/9/2013	5:15 AM	73.2	73.2	73.1	86	3	WSW	4	WSW	75.4	29.912	0	0
7/9/2013	5:16 AM	73.1	73.1	73.1	86	1	WSW	3	WSW	75.3	29.911	0	0
7/9/2013	5:17 AM	73.1	73.1	73.1	86	1	WSW	2	WSW	75.3	29.911	0	0
7/9/2013	5:18 AM	73.1	73.1	73.1	86	2	WSW	2	WSW	75.3	29.911	0	0
7/9/2013	5:19 AM	73.1	73.1	73.1	86	0	WSW	2	WSW	75.3	29.911	0	0
7/9/2013	5:20 AM	73.1	73.1	73.1	86	0	WSW	1	WSW	75.3	29.911	0	0
7/9/2013	5:21 AM	73.1	73.1	73.1	86	0	WSW	1	WSW	75.3	29.911	0	0
7/9/2013	5:22 AM	73.1	73.1	73.1	86	0	---	0	---	75.3	29.912	0	0
7/9/2013	5:23 AM	73.1	73.1	73.1	86	1	WSW	3	WSW	75.3	29.912	0	0
7/9/2013	5:24 AM	73	73.1	73	86	2	WSW	4	WSW	75.2	29.913	0	0
7/9/2013	5:25 AM	73	73.1	73	86	1	WSW	2	WSW	75.2	29.913	0	0
7/9/2013	5:26 AM	73	73.1	73	86	0	WSW	1	WSW	75.2	29.912	0	0
7/9/2013	5:27 AM	73	73	73	86	1	WSW	2	WSW	75.2	29.914	0	0
7/9/2013	5:28 AM	73	73	73	86	1	WSW	2	WSW	75.2	29.912	0	0
7/9/2013	5:29 AM	73	73	73	86	1	WSW	2	WSW	75.2	29.913	0	0
7/9/2013	5:30 AM	73	73	73	86	0	WSW	2	WSW	75.2	29.913	0	0
7/9/2013	5:31 AM	73	73	73	86	2	WSW	4	WSW	75.2	29.912	0	0
7/9/2013	5:32 AM	73	73	73	86	1	WSW	2	WSW	75.2	29.915	0	0
7/9/2013	5:33 AM	73	73	73	86	0	---	0	---	75.2	29.913	0	0
7/9/2013	5:34 AM	73	73	73	86	0	---	0	---	75.2	29.914	0	0
7/9/2013	5:35 AM	73	73	73	86	0	---	0	---	75.2	29.913	0	0

Date	Time	Temp Out	Hi Temp	Low Temp	Out Hum	Wind Speed	Wind Dir	Hi Speed	Hi Dir	Heat Index	Bar	Rain	Rain Rate
7/9/2013	5:36 AM	73	73	73	86	1	WSW	2	WSW	75.2	29.913	0	0
7/9/2013	5:37 AM	73	73	73	86	0	---	0	---	75.2	29.914	0	0
7/9/2013	5:38 AM	73	73	73	86	2	WSW	3	WSW	75.2	29.915	0	0
7/9/2013	5:39 AM	73	73	73	86	0	WSW	1	WSW	75.2	29.915	0	0
7/9/2013	5:40 AM	73	73	73	86	1	WSW	2	WSW	75.2	29.916	0	0
7/9/2013	5:41 AM	73	73	73	86	0	---	0	---	75.2	29.917	0	0
7/9/2013	5:42 AM	73	73	73	86	0	---	0	---	75.2	29.917	0	0
7/9/2013	5:43 AM	73	73	73	86	1	WSW	2	WSW	75.2	29.916	0	0
7/9/2013	5:44 AM	73	73	73	86	0	WSW	1	WSW	75.2	29.915	0	0
7/9/2013	5:45 AM	73	73	73	86	0	WSW	1	WSW	75.2	29.915	0	0
7/9/2013	5:46 AM	73	73	73	87	1	WSW	1	WSW	75.3	29.915	0	0
7/9/2013	5:47 AM	73	73	73	86	0	---	0	---	75.2	29.915	0	0
7/9/2013	5:48 AM	73	73	73	87	0	---	0	---	75.3	29.916	0	0
7/9/2013	5:49 AM	73	73	73	87	1	WSW	1	WSW	75.3	29.916	0	0
7/9/2013	5:50 AM	73	73	73	87	0	WSW	1	WSW	75.3	29.916	0	0
7/9/2013	5:51 AM	73	73	73	86	1	WSW	3	WSW	75.2	29.915	0	0
7/9/2013	5:52 AM	73	73.1	73	86	0	WSW	1	WSW	75.2	29.917	0	0
7/9/2013	5:53 AM	73.1	73.1	73	86	0	WSW	1	WSW	75.3	29.917	0	0
7/9/2013	5:54 AM	73.1	73.1	73.1	86	0	---	0	---	75.3	29.916	0	0
7/9/2013	5:55 AM	73.1	73.1	73.1	86	0	WSW	1	WSW	75.3	29.917	0	0
7/9/2013	5:56 AM	73.1	73.1	73.1	86	0	WSW	2	WSW	75.3	29.918	0	0
7/9/2013	5:57 AM	73.1	73.2	73.1	87	0	WSW	1	WSW	75.4	29.919	0	0
7/9/2013	5:58 AM	73.2	73.2	73.1	87	0	---	0	---	75.5	29.919	0	0
7/9/2013	5:59 AM	73.2	73.2	73.2	87	0	---	0	---	75.5	29.92	0	0
7/9/2013	6:00 AM	73.2	73.2	73.2	87	0	WSW	2	WSW	75.5	29.92	0	0
7/9/2013	6:01 AM	73.3	73.3	73.3	87	1	WSW	3	WSW	75.6	29.919	0	0
7/9/2013	6:02 AM	73.3	73.3	73.3	87	1	WSW	3	WSW	75.6	29.919	0	0
7/9/2013	6:03 AM	73.4	73.4	73.3	87	1	WSW	3	WSW	75.7	29.919	0	0
7/9/2013	6:04 AM	73.4	73.4	73.4	87	0	---	0	---	75.7	29.92	0	0
7/9/2013	6:05 AM	73.4	73.4	73.4	86	0	WSW	1	WSW	75.6	29.92	0	0
7/9/2013	6:06 AM	73.5	73.5	73.4	86	0	WSW	2	WSW	75.7	29.921	0	0
7/9/2013	6:07 AM	73.5	73.5	73.5	86	0	WSW	1	WSW	75.7	29.922	0	0
7/9/2013	6:08 AM	73.5	73.5	73.5	86	0	---	0	---	75.7	29.92	0	0
7/9/2013	6:09 AM	73.5	73.5	73.5	86	0	---	0	---	75.7	29.92	0	0
7/9/2013	6:10 AM	73.6	73.6	73.5	86	0	---	0	---	75.8	29.919	0	0
7/9/2013	6:11 AM	73.6	73.6	73.5	86	0	---	0	---	75.8	29.92	0	0
7/9/2013	6:12 AM	73.6	73.6	73.6	86	0	---	0	---	75.8	29.92	0	0
7/9/2013	6:13 AM	73.7	73.7	73.7	86	0	WSW	1	WSW	75.9	29.919	0	0
7/9/2013	6:14 AM	73.7	73.7	73.7	86	0	---	0	---	75.9	29.918	0	0
7/9/2013	6:15 AM	73.8	73.8	73.7	86	0	---	0	---	76	29.92	0	0
7/9/2013	6:16 AM	73.8	73.8	73.8	86	0	---	0	---	76	29.92	0	0
7/9/2013	6:17 AM	73.9	73.9	73.8	85	0	---	0	---	76.1	29.919	0	0
7/9/2013	6:18 AM	73.9	73.9	73.9	86	0	---	0	---	76.1	29.919	0	0
7/9/2013	6:19 AM	73.9	73.9	73.9	86	0	---	0	---	76.1	29.919	0	0
7/9/2013	6:20 AM	74	74	73.9	86	0	WSW	1	WSW	76.2	29.92	0	0
7/9/2013	6:21 AM	74	74	74	85	0	---	0	---	76.2	29.921	0	0
7/9/2013	6:22 AM	74	74	74	85	0	---	0	---	76.2	29.921	0	0
7/9/2013	6:23 AM	74	74.1	74	85	0	---	0	---	76.2	29.92	0	0
7/9/2013	6:24 AM	74.1	74.1	74.1	85	0	---	0	---	76.4	29.92	0	0
7/9/2013	6:25 AM	74.2	74.2	74.1	85	0	---	0	---	76.6	29.919	0	0
7/9/2013	6:26 AM	74.3	74.3	74.2	85	0	WSW	1	WSW	76.7	29.919	0	0
7/9/2013	6:27 AM	74.4	74.4	74.3	85	1	WSW	2	WSW	76.9	29.919	0	0
7/9/2013	6:28 AM	74.5	74.5	74.4	85	0	WSW	1	WSW	77.1	29.92	0	0
7/9/2013	6:29 AM	74.6	74.6	74.5	85	0	WSW	1	WSW	77.3	29.92	0	0
7/9/2013	6:30 AM	74.6	74.6	74.6	84	0	WSW	1	WSW	77.2	29.921	0	0
7/9/2013	6:31 AM	74.7	74.7	74.6	84	0	---	0	---	77.4	29.922	0	0
7/9/2013	6:32 AM	74.8	74.8	74.7	84	0	---	0	---	77.6	29.921	0	0
7/9/2013	6:33 AM	74.8	74.8	74.8	84	0	---	0	---	77.6	29.921	0	0
7/9/2013	6:34 AM	74.9	74.9	74.8	84	0	WSW	1	WSW	77.7	29.921	0	0
7/9/2013	6:35 AM	74.9	74.9	74.9	83	0	---	0	---	77.6	29.919	0	0
7/9/2013	6:36 AM	75	75	74.9	83	0	---	0	---	77.8	29.92	0	0
7/9/2013	6:37 AM	75	75.1	75	83	0	WSW	1	WSW	77.8	29.921	0	0
7/9/2013	6:38 AM	75.1	75.1	75.1	83	1	WSW	2	WSW	77.9	29.92	0	0
7/9/2013	6:39 AM	75.2	75.2	75.1	83	2	WSW	4	WSW	78.1	29.922	0	0
7/9/2013	6:40 AM	75.3	75.3	75.2	83	2	WSW	3	WSW	78.2	29.923	0	0
7/9/2013	6:41 AM	75.3	75.3	75.3	83	2	WSW	5	WSW	78.2	29.921	0	0
7/9/2013	6:42 AM	75.4	75.4	75.3	83	3	WSW	5	WSW	78.3	29.922	0	0

Date	Time	Temp Out	Hi Temp	Low Temp	Out Hum	Wind Speed	Wind Dir	Hi Speed	Hi Dir	Heat Index	Bar	Rain	Rain Rate
7/9/2013	6:43 AM	75.4	75.4	75.4	83	2	WSW	4	WSW	78.3	29.922	0	0
7/9/2013	6:44 AM	75.5	75.5	75.5	83	2	WSW	3	WSW	78.4	29.922	0	0
7/9/2013	6:45 AM	75.6	75.6	75.5	83	0	WSW	2	WSW	78.6	29.922	0	0
7/9/2013	6:46 AM	75.6	75.6	75.6	83	0	WSW	2	WSW	78.6	29.921	0	0
7/9/2013	6:47 AM	75.6	75.6	75.6	82	0	WSW	1	WSW	78.5	29.922	0	0
7/9/2013	6:48 AM	75.6	75.7	75.6	82	0	WSW	2	WSW	78.5	29.92	0	0
7/9/2013	6:49 AM	75.7	75.7	75.6	82	0	---	0	---	78.6	29.923	0	0
7/9/2013	6:50 AM	75.7	75.7	75.7	83	1	WSW	3	WSW	78.7	29.923	0	0
7/9/2013	6:51 AM	75.7	75.7	75.7	82	3	WSW	6	WSW	78.6	29.925	0	0
7/9/2013	6:52 AM	75.8	75.8	75.7	82	0	WSW	1	WSW	78.8	29.924	0	0
7/9/2013	6:53 AM	75.8	75.8	75.7	82	0	WSW	1	WSW	78.8	29.924	0	0
7/9/2013	6:54 AM	75.8	75.8	75.8	82	0	WSW	1	WSW	78.8	29.924	0	0
7/9/2013	6:55 AM	75.8	75.8	75.8	82	1	WSW	2	WSW	78.8	29.926	0	0
7/9/2013	6:56 AM	75.7	75.8	75.7	82	2	WSW	6	WSW	78.6	29.925	0	0
7/9/2013	6:57 AM	75.8	75.8	75.7	82	0	WSW	1	WSW	78.8	29.925	0	0
7/9/2013	6:58 AM	75.7	75.8	75.7	82	0	WSW	2	WSW	78.6	29.925	0	0
7/9/2013	6:59 AM	75.7	75.8	75.7	82	0	WSW	1	WSW	78.6	29.926	0	0
7/9/2013	7:00 AM	75.7	75.7	75.7	82	1	WSW	3	WSW	78.6	29.926	0	0
7/9/2013	7:01 AM	75.7	75.7	75.7	82	0	WSW	2	WSW	78.6	29.927	0	0
7/9/2013	7:02 AM	75.7	75.7	75.7	82	0	---	0	---	78.6	29.927	0	0
7/9/2013	7:03 AM	75.7	75.7	75.7	82	0	---	0	---	78.6	29.928	0	0
7/9/2013	7:04 AM	75.7	75.7	75.7	83	0	WSW	1	WSW	78.7	29.928	0	0
7/9/2013	7:05 AM	75.7	75.7	75.7	83	1	WSW	2	WSW	78.7	29.93	0	0
7/9/2013	7:06 AM	75.7	75.7	75.7	83	0	---	0	---	78.7	29.929	0	0
7/9/2013	7:07 AM	75.7	75.7	75.7	83	1	WSW	3	WSW	78.7	29.931	0	0
7/9/2013	7:08 AM	75.7	75.7	75.7	82	4	WSW	5	WSW	78.6	29.932	0	0
7/9/2013	7:09 AM	75.7	75.7	75.7	82	2	WSW	4	WSW	78.6	29.931	0	0
7/9/2013	7:10 AM	75.7	75.7	75.7	82	2	WSW	4	WSW	78.6	29.932	0	0
7/9/2013	7:11 AM	75.7	75.7	75.7	82	0	WSW	2	WSW	78.6	29.932	0	0
7/9/2013	7:12 AM	75.7	75.7	75.7	82	1	WSW	3	WSW	78.6	29.932	0	0
7/9/2013	7:13 AM	75.7	75.7	75.7	82	2	WSW	4	WSW	78.6	29.932	0	0
7/9/2013	7:14 AM	75.7	75.7	75.7	82	2	WSW	7	WSW	78.6	29.934	0	0
7/9/2013	7:15 AM	75.7	75.7	75.7	82	2	WSW	7	WSW	78.6	29.935	0	0
7/9/2013	7:16 AM	75.7	75.7	75.6	82	0	WSW	1	WSW	78.6	29.934	0	0
7/9/2013	7:17 AM	75.6	75.7	75.6	82	0	WSW	2	WSW	78.5	29.935	0	0
7/9/2013	7:18 AM	75.7	75.7	75.6	82	1	WSW	3	WSW	78.6	29.937	0	0
7/9/2013	7:19 AM	75.7	75.7	75.6	82	1	WSW	2	WSW	78.6	29.936	0	0
7/9/2013	7:20 AM	75.7	75.7	75.7	83	1	WSW	3	WSW	78.7	29.936	0	0
7/9/2013	7:21 AM	75.7	75.7	75.7	83	2	WSW	3	WSW	78.7	29.937	0	0
7/9/2013	7:22 AM	75.7	75.8	75.7	82	2	WSW	4	WSW	78.6	29.937	0	0
7/9/2013	7:23 AM	75.8	75.8	75.7	82	1	WSW	2	WSW	78.8	29.939	0	0
7/9/2013	7:24 AM	75.8	75.8	75.8	82	3	WSW	5	WSW	78.8	29.938	0	0
7/9/2013	7:25 AM	75.8	75.8	75.8	82	3	WSW	4	WSW	78.8	29.939	0	0
7/9/2013	7:26 AM	75.9	75.9	75.8	82	2	WSW	5	WSW	78.9	29.938	0	0
7/9/2013	7:27 AM	75.9	75.9	75.9	82	2	WSW	4	WSW	78.9	29.938	0	0
7/9/2013	7:28 AM	75.9	75.9	75.9	82	1	WSW	3	WSW	78.9	29.938	0	0
7/9/2013	7:29 AM	76	76	75.9	82	3	WSW	4	WSW	79	29.94	0	0
7/9/2013	7:30 AM	76	76	76	82	0	WSW	1	WSW	79	29.939	0	0
7/9/2013	7:31 AM	76	76	76	82	0	WSW	1	WSW	79	29.94	0	0
7/9/2013	7:32 AM	76.1	76.1	76	81	0	WSW	1	WSW	79.1	29.94	0	0
7/9/2013	7:33 AM	76.1	76.1	76	81	0	WSW	1	WSW	79.1	29.94	0	0
7/9/2013	7:34 AM	76.1	76.1	76.1	81	2	WSW	3	WSW	79.1	29.941	0	0
7/9/2013	7:35 AM	76.1	76.1	76.1	81	2	WSW	5	WSW	79.1	29.942	0	0
7/9/2013	7:36 AM	76.1	76.1	76.1	81	3	WSW	4	WSW	79.1	29.943	0	0
7/9/2013	7:37 AM	76.1	76.1	76.1	81	1	WSW	3	WSW	79.1	29.943	0	0
7/9/2013	7:38 AM	76.1	76.2	76.1	81	1	WSW	2	WSW	79.1	29.944	0	0
7/9/2013	7:39 AM	76.1	76.2	76.1	81	1	WSW	3	WSW	79.1	29.944	0	0
7/9/2013	7:40 AM	76.1	76.1	76.1	81	0	WSW	1	WSW	79.1	29.944	0	0
7/9/2013	7:41 AM	76.1	76.1	76.1	81	0	WSW	2	WSW	79.1	29.944	0	0
7/9/2013	7:42 AM	76.1	76.1	76.1	81	1	WSW	3	WSW	79.1	29.945	0	0
7/9/2013	7:43 AM	76.2	76.2	76.1	82	1	WSW	3	WSW	79.3	29.945	0	0
7/9/2013	7:44 AM	76.2	76.2	76.2	82	0	WSW	1	WSW	79.3	29.943	0	0
7/9/2013	7:45 AM	76.3	76.3	76.2	82	1	WSW	3	WSW	79.4	29.943	0	0
7/9/2013	7:46 AM	76.4	76.4	76.3	82	2	WSW	4	WSW	79.5	29.944	0	0
7/9/2013	7:47 AM	76.4	76.4	76.4	81	1	WSW	2	WSW	79.4	29.943	0	0
7/9/2013	7:48 AM	76.5	76.5	76.4	82	1	WSW	2	WSW	79.6	29.945	0	0
7/9/2013	7:49 AM	76.6	76.6	76.5	81	0	WSW	1	WSW	79.7	29.944	0	0

Date	Time	Temp Out	Hi Temp	Low Temp	Out Hum	Wind Speed	Wind Dir	Hi Speed	Hi Dir	Heat Index	Bar	Rain	Rain Rate
7/9/2013	7:50 AM	76.7	76.7	76.6	81	0	---	0	---	79.8	29.945	0	0
7/9/2013	7:51 AM	76.7	76.7	76.7	81	0	---	0	---	79.8	29.945	0	0
7/9/2013	7:52 AM	76.8	76.8	76.8	80	0	---	0	---	79.8	29.945	0	0
7/9/2013	7:53 AM	76.9	76.9	76.9	80	2	WSW	3	WSW	79.9	29.944	0	0
7/9/2013	7:54 AM	77	77	77	80	1	WSW	2	WSW	80	29.945	0	0
7/9/2013	7:55 AM	77.1	77.1	77.1	81	1	WSW	1	WSW	80.3	29.945	0	0
7/9/2013	7:56 AM	77.2	77.2	77.2	80	0	WSW	1	WSW	80.3	29.946	0	0
7/9/2013	7:57 AM	77.3	77.3	77.2	79	1	WSW	3	WSW	80.3	29.945	0	0
7/9/2013	7:58 AM	77.3	77.3	77.3	79	2	WSW	3	WSW	80.3	29.946	0	0
7/9/2013	7:59 AM	77.3	77.3	77.3	79	2	WSW	3	WSW	80.3	29.946	0	0
7/9/2013	8:00 AM	77.4	77.4	77.3	80	2	WSW	3	WSW	80.6	29.946	0	0
7/9/2013	8:01 AM	77.4	77.4	77.4	79	1	WSW	3	WSW	80.4	29.946	0	0
7/9/2013	8:02 AM	77.4	77.4	77.4	79	1	WSW	3	WSW	80.4	29.946	0	0
7/9/2013	8:03 AM	77.4	77.4	77.4	78	0	WSW	2	WSW	80.3	29.947	0	0
7/9/2013	8:04 AM	77.4	77.4	77.4	79	0	WSW	2	WSW	80.4	29.946	0	0
7/9/2013	8:05 AM	77.4	77.4	77.4	78	0	WSW	3	WSW	80.3	29.947	0	0
7/9/2013	8:06 AM	77.3	77.4	77.3	79	3	WSW	4	WSW	80.3	29.947	0	0
7/9/2013	8:07 AM	77.3	77.4	77.3	79	2	WSW	5	WSW	80.3	29.949	0	0
7/9/2013	8:08 AM	77.4	77.4	77.3	79	0	WSW	1	WSW	80.4	29.947	0	0
7/9/2013	8:09 AM	77.4	77.4	77.3	80	0	WSW	1	WSW	80.6	29.949	0	0
7/9/2013	8:10 AM	77.4	77.4	77.4	80	0	WSW	2	WSW	80.6	29.948	0	0
7/9/2013	8:11 AM	77.5	77.5	77.4	80	1	WSW	2	WSW	80.7	29.948	0	0
7/9/2013	8:12 AM	77.5	77.5	77.5	80	1	WSW	3	WSW	80.7	29.948	0	0
7/9/2013	8:13 AM	77.5	77.5	77.5	78	1	WSW	2	WSW	80.4	29.948	0	0
7/9/2013	8:14 AM	77.5	77.5	77.5	78	0	WSW	1	WSW	80.4	29.948	0	0
7/9/2013	8:15 AM	77.5	77.5	77.5	79	0	WSW	1	WSW	80.6	29.949	0	0
7/9/2013	8:16 AM	77.5	77.5	77.5	79	2	WSW	4	WSW	80.6	29.947	0	0
7/9/2013	8:17 AM	77.6	77.6	77.5	79	1	WSW	2	WSW	80.7	29.948	0	0
7/9/2013	8:18 AM	77.6	77.6	77.6	79	1	WSW	2	WSW	80.7	29.948	0	0
7/9/2013	8:19 AM	77.7	77.7	77.6	79	2	WSW	3	WSW	80.8	29.948	0	0
7/9/2013	8:20 AM	77.7	77.7	77.7	79	2	WSW	3	WSW	80.8	29.949	0	0
7/9/2013	8:21 AM	77.8	77.8	77.7	78	2	WSW	4	WSW	80.8	29.948	0	0
7/9/2013	8:22 AM	77.8	77.8	77.8	78	1	WSW	2	WSW	80.8	29.95	0	0
7/9/2013	8:23 AM	77.9	77.9	77.8	78	2	WSW	6	WSW	81	29.95	0	0
7/9/2013	8:24 AM	77.9	77.9	77.9	78	4	WSW	5	WSW	81	29.95	0	0
7/9/2013	8:25 AM	78	78	77.9	78	2	WSW	5	WSW	81.1	29.951	0	0
7/9/2013	8:26 AM	78	78	78	78	3	WSW	6	WSW	81.1	29.95	0	0
7/9/2013	8:27 AM	78.1	78.1	78	78	2	WSW	4	WSW	81.2	29.95	0	0
7/9/2013	8:28 AM	78.1	78.2	78.1	78	3	WSW	5	WSW	81.2	29.952	0	0
7/9/2013	8:29 AM	78.1	78.1	78.1	77	3	WSW	5	WSW	81.1	29.952	0	0
7/9/2013	8:30 AM	78.1	78.1	78.1	77	2	WSW	6	WSW	81.1	29.952	0	0
7/9/2013	8:31 AM	78.2	78.2	78.1	77	5	WSW	8	WSW	81.2	29.954	0	0
7/9/2013	8:32 AM	78.2	78.2	78.1	78	2	WSW	8	WSW	81.4	29.954	0	0
7/9/2013	8:33 AM	78.2	78.2	78.2	77	2	WSW	5	WSW	81.2	29.954	0	0
7/9/2013	8:34 AM	78.2	78.2	78.2	77	2	WSW	3	WSW	81.2	29.953	0	0
7/9/2013	8:35 AM	78.3	78.3	78.2	78	1	WSW	5	WSW	81.5	29.953	0	0
7/9/2013	8:36 AM	78.4	78.4	78.3	78	3	WSW	4	WSW	81.6	29.954	0	0
7/9/2013	8:37 AM	78.4	78.4	78.4	78	3	WSW	7	WSW	81.6	29.953	0	0
7/9/2013	8:38 AM	78.5	78.5	78.4	77	4	WSW	6	WSW	81.6	29.954	0	0
7/9/2013	8:39 AM	78.5	78.5	78.5	77	3	WSW	5	WSW	81.6	29.953	0	0
7/9/2013	8:40 AM	78.6	78.6	78.6	77	3	WSW	6	WSW	81.8	29.953	0	0
7/9/2013	8:41 AM	78.7	78.7	78.6	77	1	WSW	4	WSW	81.9	29.953	0	0
7/9/2013	8:42 AM	78.8	78.8	78.7	77	1	WSW	5	WSW	82	29.952	0	0
7/9/2013	8:43 AM	78.9	78.9	78.8	77	4	WSW	5	WSW	82.2	29.951	0	0
7/9/2013	8:44 AM	79	79	78.9	76	3	WSW	5	WSW	82.2	29.951	0	0
7/9/2013	8:45 AM	79.1	79.1	79.1	77	1	W	4	W	82.5	29.953	0	0
7/9/2013	8:46 AM	79.3	79.3	79.1	77	0	W	4	W	82.8	29.951	0	0
7/9/2013	8:47 AM	79.3	79.3	79.3	76	4	WSW	6	W	82.6	29.951	0	0
7/9/2013	8:48 AM	79.3	79.3	79.3	75	2	SW	4	SW	82.5	29.951	0	0
7/9/2013	8:49 AM	79.3	79.3	79.3	76	3	SW	6	SW	82.6	29.952	0	0
7/9/2013	8:50 AM	79.3	79.4	79.3	75	2	SW	4	SW	82.5	29.951	0	0
7/9/2013	8:51 AM	79.3	79.3	79.3	76	0	SW	1	SW	82.6	29.95	0	0
7/9/2013	8:52 AM	79.3	79.3	79.3	75	0	SW	1	SW	82.5	29.951	0	0
7/9/2013	8:53 AM	79.3	79.3	79.3	75	1	SSW	3	SSW	82.5	29.95	0	0
7/9/2013	8:54 AM	79.3	79.3	79.3	76	1	S	4	S	82.6	29.95	0	0
7/9/2013	8:55 AM	79.3	79.3	79.3	75	1	SSE	3	SSE	82.5	29.95	0	0
7/9/2013	8:56 AM	79.3	79.3	79.3	75	1	SSE	3	SSE	82.5	29.95	0	0

Date	Time	Temp Out	Hi Temp	Low Temp	Out Hum	Wind Speed	Wind Dir	Hi Speed	Hi Dir	Heat Index	Bar	Rain	Rain Rate
7/9/2013	8:57 AM	79.3	79.3	79.3	76	3	S	6	S	82.6	29.949	0	0
7/9/2013	8:58 AM	79.3	79.3	79.3	75	1	S	3	S	82.5	29.949	0	0
7/9/2013	8:59 AM	79.4	79.4	79.3	76	1	SSE	3	SSE	82.8	29.948	0	0
7/9/2013	9:00 AM	79.4	79.4	79.4	76	1	S	3	S	82.8	29.949	0	0
7/9/2013	9:01 AM	79.4	79.4	79.4	76	3	SW	5	SW	82.8	29.947	0	0
7/9/2013	9:02 AM	79.5	79.5	79.4	75	5	SW	9	SW	82.8	29.947	0	0
7/9/2013	9:03 AM	79.5	79.5	79.5	75	4	SSW	6	SW	82.8	29.947	0	0
7/9/2013	9:04 AM	79.5	79.5	79.5	75	2	SSW	9	SW	82.8	29.946	0	0
7/9/2013	9:05 AM	79.6	79.6	79.5	77	1	SSW	3	SSW	83.3	29.946	0	0
7/9/2013	9:06 AM	79.7	79.7	79.6	76	2	SSW	5	SSW	83.3	29.945	0	0
7/9/2013	9:07 AM	79.8	79.8	79.7	75	0	SSW	1	SSW	83.3	29.945	0	0
7/9/2013	9:08 AM	79.9	79.9	79.8	76	1	SSW	3	SSW	83.6	29.944	0	0
7/9/2013	9:09 AM	80	80	79.9	76	0	S	1	S	83.8	29.946	0	0
7/9/2013	9:10 AM	80	80	80	75	5	SW	7	SSW	83.6	29.947	0	0
7/9/2013	9:11 AM	80.1	80.1	80.1	76	1	SW	4	SW	84	29.946	0	0
7/9/2013	9:12 AM	80.3	80.3	80.2	76	3	SW	5	SW	84.3	29.947	0	0
7/9/2013	9:13 AM	80.4	80.4	80.3	75	3	SW	8	SW	84.3	29.946	0	0
7/9/2013	9:14 AM	80.4	80.4	80.4	74	3	SSW	5	SSW	84.1	29.946	0	0
7/9/2013	9:15 AM	80.4	80.4	80.4	74	3	SSW	4	SSW	84.1	29.946	0	0
7/9/2013	9:16 AM	80.5	80.5	80.4	74	3	SSW	6	WSW	84.3	29.945	0	0
7/9/2013	9:17 AM	80.6	80.6	80.5	74	3	WSW	6	WSW	84.5	29.944	0	0
7/9/2013	9:18 AM	80.6	80.6	80.6	73	1	SW	3	SW	84.3	29.944	0	0
7/9/2013	9:19 AM	80.6	80.6	80.6	73	1	S	3	S	84.3	29.944	0	0
7/9/2013	9:20 AM	80.5	80.5	80.5	73	0	S	1	S	84.1	29.944	0	0
7/9/2013	9:21 AM	80.5	80.5	80.5	73	0	S	2	S	84.1	29.945	0	0
7/9/2013	9:22 AM	80.5	80.5	80.5	74	1	S	1	S	84.3	29.944	0	0
7/9/2013	9:23 AM	80.5	80.5	80.5	73	2	S	6	SW	84.1	29.946	0	0
7/9/2013	9:24 AM	80.5	80.5	80.5	73	4	SSW	8	SW	84.1	29.944	0	0
7/9/2013	9:25 AM	80.5	80.5	80.5	75	3	SW	5	SW	84.5	29.947	0	0
7/9/2013	9:26 AM	80.5	80.5	80.5	74	4	SW	7	SW	84.3	29.947	0	0
7/9/2013	9:27 AM	80.5	80.5	80.5	74	4	SW	6	SW	84.3	29.946	0	0
7/9/2013	9:28 AM	80.6	80.6	80.5	74	3	SW	6	SW	84.5	29.947	0	0
7/9/2013	9:29 AM	80.6	80.6	80.6	74	3	SW	6	SW	84.5	29.948	0	0
7/9/2013	9:30 AM	80.7	80.7	80.6	74	2	SSW	5	SSW	84.7	29.946	0	0
7/9/2013	9:31 AM	80.7	80.7	80.6	73	1	SSW	3	SSW	84.5	29.947	0	0
7/9/2013	9:32 AM	80.7	80.7	80.6	74	1	SSW	5	SSW	84.7	29.944	0	0
7/9/2013	9:33 AM	80.6	80.7	80.6	73	3	SSW	5	SSW	84.3	29.945	0	0
7/9/2013	9:34 AM	80.7	80.7	80.7	74	2	SSW	5	SSW	84.7	29.945	0	0
7/9/2013	9:35 AM	80.7	80.7	80.7	75	2	SSW	4	SSW	84.9	29.946	0	0
7/9/2013	9:36 AM	80.8	80.8	80.8	73	0	S	4	SSW	84.6	29.944	0	0
7/9/2013	9:37 AM	80.9	80.9	80.8	73	2	SSW	6	SSW	84.8	29.944	0	0
7/9/2013	9:38 AM	80.9	80.9	80.9	73	1	SSW	3	SSW	84.8	29.943	0	0
7/9/2013	9:39 AM	81	81	81	73	1	SSW	2	SSW	85	29.945	0	0
7/9/2013	9:40 AM	81	81.1	81	73	0	SSE	1	SSW	85	29.944	0	0
7/9/2013	9:41 AM	81	81	81	73	2	WSW	6	SW	85	29.943	0	0
7/9/2013	9:42 AM	81	81.1	81	73	3	SW	6	SW	85	29.943	0	0
7/9/2013	9:43 AM	81.1	81.1	81.1	73	2	SW	4	SW	85.2	29.945	0	0
7/9/2013	9:44 AM	81.2	81.2	81.1	73	2	SW	5	SW	85.4	29.945	0	0
7/9/2013	9:45 AM	81.3	81.3	81.2	73	6	SW	9	SW	85.6	29.944	0	0
7/9/2013	9:46 AM	81.3	81.3	81.2	74	3	WNW	7	W	85.8	29.945	0	0
7/9/2013	9:47 AM	81.4	81.4	81.3	73	4	WSW	5	WSW	85.8	29.945	0	0
7/9/2013	9:48 AM	81.5	81.5	81.4	73	2	WSW	4	WSW	86	29.945	0	0
7/9/2013	9:49 AM	81.7	81.7	81.6	73	2	WSW	3	WSW	86.4	29.945	0	0
7/9/2013	9:50 AM	81.8	81.8	81.7	72	2	WSW	3	WSW	86.4	29.944	0	0
7/9/2013	9:51 AM	81.9	81.9	81.8	71	3	WSW	8	WSW	86.3	29.945	0	0
7/9/2013	9:52 AM	81.9	81.9	81.9	71	2	SW	4	SW	86.3	29.943	0	0
7/9/2013	9:53 AM	81.9	81.9	81.9	71	0	---	0	---	86.3	29.942	0	0
7/9/2013	9:54 AM	82.1	82.1	82	73	0	SW	2	SW	87.3	29.943	0	0
7/9/2013	9:55 AM	82.1	82.1	82.1	71	0	SSE	2	SSE	86.8	29.943	0	0
7/9/2013	9:56 AM	82.1	82.1	82.1	70	1	SSE	3	SSE	86.5	29.944	0	0
7/9/2013	9:57 AM	82.1	82.1	82.1	71	0	SSE	1	SSE	86.8	29.943	0	0
7/9/2013	9:58 AM	82.1	82.1	82.1	70	0	SSE	1	SSE	86.5	29.942	0	0
7/9/2013	9:59 AM	82.2	82.2	82.1	70	1	SSE	3	SE	86.7	29.943	0	0
7/9/2013	10:00 AM	82.2	82.2	82.2	71	2	S	8	SSW	87	29.94	0	0
7/9/2013	10:01 AM	82.3	82.3	82.2	70	5	SSW	8	SSW	86.9	29.94	0	0
7/9/2013	10:02 AM	82.3	82.3	82.3	70	4	SW	8	WSW	86.9	29.94	0	0
7/9/2013	10:03 AM	82.4	82.4	82.3	68	3	SW	5	SW	86.6	29.941	0	0

Date	Time	Temp Out	Hi Temp	Low Temp	Out Hum	Wind Speed	Wind Dir	Hi Speed	Hi Dir	Heat Index	Bar	Rain	Rain Rate
7/9/2013	10:04 AM	82.5	82.5	82.4	70	2	WSW	5	WSW	87.4	29.941	0	0
7/9/2013	10:05 AM	82.6	82.6	82.5	68	3	SW	5	SW	87	29.941	0	0
7/9/2013	10:06 AM	82.7	82.7	82.6	68	2	WSW	4	SW	87.2	29.942	0	0
7/9/2013	10:07 AM	82.8	82.8	82.7	68	2	WSW	4	WSW	87.4	29.94	0	0
7/9/2013	10:08 AM	82.9	82.9	82.8	67	2	WSW	4	WSW	87.3	29.941	0	0
7/9/2013	10:09 AM	83	83	82.9	67	1	WSW	3	WSW	87.5	29.942	0	0
7/9/2013	10:10 AM	83.1	83.1	83.1	67	1	SE	2	SE	87.7	29.943	0	0
7/9/2013	10:11 AM	83.2	83.2	83.2	68	1	SE	4	S	88.3	29.942	0	0
7/9/2013	10:12 AM	83.2	83.3	83.2	68	1	S	4	S	88.3	29.942	0	0
7/9/2013	10:13 AM	83.3	83.3	83.3	68	2	S	8	SW	88.5	29.943	0	0
7/9/2013	10:14 AM	83.3	83.4	83.3	68	4	SW	7	SW	88.5	29.943	0	0
7/9/2013	10:15 AM	83.2	83.3	83.2	67	0	S	2	SSE	88	29.943	0	0
7/9/2013	10:16 AM	83.2	83.2	83.2	68	2	S	4	S	88.3	29.943	0	0
7/9/2013	10:17 AM	83.2	83.2	83.2	69	2	WNW	3	WNW	88.6	29.943	0	0
7/9/2013	10:18 AM	83.3	83.3	83.2	69	1	WNW	3	WNW	88.8	29.942	0	0
7/9/2013	10:19 AM	83.3	83.3	83.3	68	2	WNW	4	WNW	88.5	29.942	0	0
7/9/2013	10:20 AM	83.4	83.4	83.3	68	0	WNW	1	WNW	88.8	29.942	0	0
7/9/2013	10:21 AM	83.4	83.4	83.4	67	2	WNW	3	WNW	88.5	29.942	0	0
7/9/2013	10:22 AM	83.5	83.5	83.4	67	0	WNW	1	WNW	88.7	29.942	0	0
7/9/2013	10:23 AM	83.5	83.5	83.5	68	3	WSW	6	WSW	89	29.943	0	0
7/9/2013	10:24 AM	83.7	83.7	83.6	67	4	SW	6	SW	89.2	29.944	0	0
7/9/2013	10:25 AM	83.8	83.8	83.7	67	3	WSW	4	SW	89.4	29.943	0	0
7/9/2013	10:26 AM	83.9	83.9	83.8	67	3	SSW	7	SSW	89.6	29.945	0	0
7/9/2013	10:27 AM	83.9	83.9	83.9	66	2	SSW	5	SSW	89.3	29.945	0	0
7/9/2013	10:28 AM	83.9	83.9	83.9	65	2	S	4	S	89	29.945	0	0
7/9/2013	10:29 AM	83.9	83.9	83.9	66	2	S	3	S	89.3	29.945	0	0
7/9/2013	10:30 AM	84	84	83.9	65	1	SSW	2	SSW	89.2	29.943	0	0
7/9/2013	10:31 AM	84	84	83.9	65	0	SSW	1	SSW	89.2	29.944	0	0
7/9/2013	10:32 AM	84.1	84.1	84	66	1	SE	2	SSE	89.7	29.944	0	0
7/9/2013	10:33 AM	84	84	84	65	0	SE	1	SE	89.2	29.943	0	0
7/9/2013	10:34 AM	84.1	84.1	84	66	0	SE	1	SE	89.7	29.942	0	0
7/9/2013	10:35 AM	84.1	84.1	84.1	66	2	SE	6	SW	89.7	29.943	0	0
7/9/2013	10:36 AM	84.2	84.2	84.2	65	5	SSW	7	SSW	89.6	29.944	0	0
7/9/2013	10:37 AM	84.2	84.2	84.2	65	2	SSW	4	SW	89.6	29.943	0	0
7/9/2013	10:38 AM	84.2	84.2	84.2	65	6	SW	9	SW	89.6	29.944	0	0
7/9/2013	10:39 AM	84.1	84.2	84.1	65	5	SW	8	SW	89.4	29.944	0	0
7/9/2013	10:40 AM	84.2	84.2	84.1	65	4	WSW	8	SW	89.6	29.944	0	0
7/9/2013	10:41 AM	84.2	84.2	84.2	64	3	SW	6	SW	89.3	29.944	0	0
7/9/2013	10:42 AM	84.2	84.2	84.2	66	2	W	4	W	89.9	29.944	0	0
7/9/2013	10:43 AM	84.3	84.3	84.3	64	1	W	1	W	89.5	29.944	0	0
7/9/2013	10:44 AM	84.3	84.3	84.3	64	1	W	2	W	89.5	29.942	0	0
7/9/2013	10:45 AM	84.2	84.3	84.2	64	1	W	2	W	89.3	29.944	0	0
7/9/2013	10:46 AM	84.2	84.3	84.2	64	0	W	1	W	89.3	29.943	0	0
7/9/2013	10:47 AM	84.3	84.3	84.3	65	0	W	3	W	89.8	29.944	0	0
7/9/2013	10:48 AM	84.3	84.3	84.2	65	1	W	3	W	89.8	29.943	0	0
7/9/2013	10:49 AM	84.4	84.4	84.3	65	2	W	4	W	90	29.943	0	0
7/9/2013	10:50 AM	84.5	84.5	84.4	65	1	SSE	3	S	90.1	29.941	0	0
7/9/2013	10:51 AM	84.5	84.5	84.5	65	1	SE	2	SE	90.1	29.942	0	0
7/9/2013	10:52 AM	84.6	84.6	84.5	65	1	SE	2	SE	90.3	29.942	0	0
7/9/2013	10:53 AM	84.6	84.6	84.6	65	3	SW	6	SW	90.3	29.941	0	0
7/9/2013	10:54 AM	84.7	84.7	84.7	64	3	SSW	5	SSW	90.2	29.94	0	0
7/9/2013	10:55 AM	84.8	84.8	84.7	65	1	SSE	4	S	90.7	29.942	0	0
7/9/2013	10:56 AM	84.7	84.8	84.7	63	1	SSW	5	SSW	89.9	29.941	0	0
7/9/2013	10:57 AM	84.7	84.7	84.7	64	4	SW	7	SW	90.2	29.942	0	0
7/9/2013	10:58 AM	84.6	84.7	84.6	63	1	S	6	S	89.7	29.942	0	0
7/9/2013	10:59 AM	84.5	84.6	84.5	64	3	SSW	7	SSW	89.8	29.94	0	0
7/9/2013	11:00 AM	84.5	84.5	84.5	64	0	SSW	3	SSW	89.8	29.942	0	0
7/9/2013	11:01 AM	84.4	84.5	84.4	63	1	SSW	2	SSW	89.3	29.94	0	0
7/9/2013	11:02 AM	84.4	84.4	84.4	63	0	SSW	2	SSW	89.3	29.942	0	0
7/9/2013	11:03 AM	84.5	84.5	84.4	65	2	SSW	7	SSW	90.1	29.94	0	0
7/9/2013	11:04 AM	84.4	84.5	84.4	63	4	SSW	8	SSW	89.3	29.94	0	0
7/9/2013	11:05 AM	84.4	84.4	84.4	64	2	SSW	4	SSW	89.6	29.94	0	0
7/9/2013	11:06 AM	84.5	84.5	84.4	64	5	SW	9	SW	89.8	29.938	0	0
7/9/2013	11:07 AM	84.5	84.5	84.5	64	2	SW	4	SW	89.8	29.938	0	0
7/9/2013	11:08 AM	84.6	84.6	84.6	63	0	SW	1	SW	89.7	29.939	0	0
7/9/2013	11:09 AM	84.8	84.8	84.7	63	2	SW	5	SW	90.1	29.938	0	0
7/9/2013	11:10 AM	85	85	84.8	63	3	SW	6	SW	90.4	29.938	0	0

Date	Time	Temp Out	Hi Temp	Low Temp	Out Hum	Wind Speed	Wind Dir	Hi Speed	Hi Dir	Heat Index	Bar	Rain	Rain Rate
7/9/2013	11:11 AM	85.1	85.1	85	64	1	SW	3	SW	91	29.939	0	0
7/9/2013	11:12 AM	85.3	85.3	85.1	64	1	SW	3	SW	91.4	29.94	0	0
7/9/2013	11:13 AM	85.4	85.4	85.3	63	1	SW	2	SW	91.3	29.939	0	0
7/9/2013	11:14 AM	85.6	85.6	85.4	64	1	SW	2	SW	92.1	29.939	0	0
7/9/2013	11:15 AM	85.7	85.7	85.6	61	0	SE	2	SSW	91.2	29.939	0	0
7/9/2013	11:16 AM	85.6	85.6	85.6	60	0	---	0	---	90.7	29.938	0	0
7/9/2013	11:17 AM	85.5	85.6	85.5	61	0	SE	2	SE	90.8	29.938	0	0
7/9/2013	11:18 AM	85.5	85.5	85.5	61	0	SE	1	SE	90.8	29.937	0	0
7/9/2013	11:19 AM	85.5	85.5	85.5	64	0	SE	1	SE	91.9	29.937	0	0
7/9/2013	11:20 AM	85.6	85.6	85.5	62	1	SE	3	SE	91.4	29.938	0	0
7/9/2013	11:21 AM	85.5	85.6	85.5	61	2	SE	5	SW	90.8	29.938	0	0
7/9/2013	11:22 AM	85.5	85.5	85.5	62	4	SW	6	SW	91.2	29.937	0	0
7/9/2013	11:23 AM	85.6	85.6	85.5	62	1	SW	3	SW	91.4	29.938	0	0
7/9/2013	11:24 AM	85.6	85.6	85.6	62	1	SW	4	SW	91.4	29.937	0	0
7/9/2013	11:25 AM	85.7	85.7	85.7	62	2	SW	6	SW	91.6	29.937	0	0
7/9/2013	11:26 AM	85.9	85.9	85.8	62	3	SW	6	SW	92	29.937	0	0
7/9/2013	11:27 AM	86.1	86.1	86	62	6	SW	8	SW	92.5	29.936	0	0
7/9/2013	11:28 AM	86.3	86.3	86.2	61	2	WSW	6	SW	92.5	29.936	0	0
7/9/2013	11:29 AM	86.3	86.3	86.3	59	1	SSW	4	SSW	91.8	29.937	0	0
7/9/2013	11:30 AM	86.2	86.3	86.2	59	2	SW	6	SSW	91.6	29.937	0	0
7/9/2013	11:31 AM	86.1	86.2	86.1	61	5	SW	9	SW	92.1	29.937	0	0
7/9/2013	11:32 AM	86	86.1	86	62	5	SW	9	SW	92.3	29.937	0	0
7/9/2013	11:33 AM	85.9	86	85.9	63	5	SW	8	SW	92.4	29.936	0	0
7/9/2013	11:34 AM	85.7	85.9	85.7	63	5	SW	10	SW	92	29.936	0	0
7/9/2013	11:35 AM	85.7	85.7	85.7	63	4	SSW	10	SW	92	29.937	0	0
7/9/2013	11:36 AM	85.6	85.7	85.6	64	3	SW	6	SSW	92.1	29.937	0	0
7/9/2013	11:37 AM	85.6	85.6	85.6	63	1	SE	4	SW	91.8	29.937	0	0
7/9/2013	11:38 AM	85.6	85.6	85.6	65	4	SW	8	SW	92.5	29.937	0	0
7/9/2013	11:39 AM	85.7	85.7	85.6	64	2	SSW	4	SW	92.3	29.936	0	0
7/9/2013	11:40 AM	85.6	85.7	85.6	64	4	S	10	S	92.1	29.937	0	0
7/9/2013	11:41 AM	85.6	85.6	85.6	64	2	SW	4	SW	92.1	29.936	0	0
7/9/2013	11:42 AM	85.6	85.6	85.6	65	1	S	4	SW	92.5	29.936	0	0
7/9/2013	11:43 AM	85.7	85.7	85.6	65	1	SE	2	SSE	92.7	29.934	0	0
7/9/2013	11:44 AM	85.8	85.8	85.7	65	4	SW	8	SW	92.9	29.937	0	0
7/9/2013	11:45 AM	85.9	85.9	85.8	65	2	WSW	4	WSW	93.2	29.937	0	0
7/9/2013	11:46 AM	85.9	85.9	85.9	63	0	SW	2	SW	92.4	29.936	0	0
7/9/2013	11:47 AM	85.9	85.9	85.9	65	3	SW	7	SW	93.2	29.935	0	0
7/9/2013	11:48 AM	85.9	85.9	85.9	64	3	ESE	8	SW	92.8	29.936	0	0
7/9/2013	11:49 AM	85.9	85.9	85.9	64	2	SE	6	SW	92.8	29.935	0	0
7/9/2013	11:50 AM	85.9	85.9	85.9	65	1	SW	3	SW	93.2	29.937	0	0
7/9/2013	11:51 AM	85.9	85.9	85.9	65	4	SW	9	SW	93.2	29.937	0	0
7/9/2013	11:52 AM	86	86	85.9	64	6	WSW	11	SW	93	29.936	0	0
7/9/2013	11:53 AM	85.9	85.9	85.9	63	5	SW	11	SW	92.4	29.937	0	0
7/9/2013	11:54 AM	85.8	85.9	85.8	64	2	SSE	11	SW	92.6	29.937	0	0
7/9/2013	11:55 AM	85.7	85.8	85.7	63	0	S	1	S	92	29.937	0	0
7/9/2013	11:56 AM	85.7	85.7	85.7	64	2	SE	6	SW	92.3	29.936	0	0
7/9/2013	11:57 AM	85.6	85.6	85.6	63	1	SE	5	SW	91.8	29.935	0	0
7/9/2013	11:58 AM	85.4	85.5	85.4	64	0	SE	1	SE	91.7	29.934	0	0
7/9/2013	11:59 AM	85.4	85.4	85.4	65	1	SE	4	SE	92	29.934	0	0
7/9/2013	12:00 PM	85.3	85.4	85.3	63	1	SE	2	SE	91.1	29.934	0	0
7/9/2013	12:01 PM	85.3	85.3	85.3	65	3	SW	7	SW	91.8	29.935	0	0
7/9/2013	12:02 PM	85.4	85.4	85.4	64	6	SW	10	SW	91.7	29.933	0	0
7/9/2013	12:03 PM	85.5	85.5	85.4	64	1	SW	3	SW	91.9	29.934	0	0
7/9/2013	12:04 PM	85.6	85.6	85.5	64	2	SW	5	SW	92.1	29.934	0	0
7/9/2013	12:05 PM	85.7	85.7	85.6	64	1	ESE	3	SW	92.3	29.934	0	0
7/9/2013	12:06 PM	85.6	85.7	85.6	62	1	SE	3	SE	91.4	29.934	0	0
7/9/2013	12:07 PM	85.5	85.6	85.5	63	0	SE	2	SE	91.5	29.933	0	0
7/9/2013	12:08 PM	85.4	85.5	85.4	64	1	SSW	4	SSW	91.7	29.932	0	0
7/9/2013	12:09 PM	85.4	85.4	85.4	63	0	SSE	1	S	91.3	29.931	0	0
7/9/2013	12:10 PM	85.3	85.4	85.3	63	1	SSE	2	SSE	91.1	29.932	0	0
7/9/2013	12:11 PM	85.2	85.3	85.2	62	4	SSW	7	SSW	90.5	29.933	0	0
7/9/2013	12:12 PM	85.1	85.2	85.1	62	3	SSW	6	SSW	90.3	29.93	0	0
7/9/2013	12:13 PM	84.9	85.1	84.9	63	3	SW	6	SSW	90.2	29.931	0	0
7/9/2013	12:14 PM	84.9	84.9	84.9	63	2	SE	6	SE	90.2	29.93	0	0
7/9/2013	12:15 PM	84.9	84.9	84.9	63	5	SW	12	SW	90.2	29.93	0	0
7/9/2013	12:16 PM	84.8	84.9	84.8	62	3	SE	6	SE	89.7	29.93	0	0
7/9/2013	12:17 PM	84.8	84.9	84.8	62	2	SW	13	SW	89.7	29.929	0	0

Date	Time	Temp Out	Hi Temp	Low Temp	Out Hum	Wind Speed	Wind Dir	Hi Speed	Hi Dir	Heat Index	Bar	Rain	Rain Rate
7/9/2013	12:18 PM	84.9	84.9	84.8	62	0	SSE	2	SSE	89.9	29.93	0	0
7/9/2013	12:19 PM	84.9	84.9	84.9	63	2	SE	6	SW	90.2	29.929	0	0
7/9/2013	12:20 PM	85	85	84.9	62	3	SSE	6	SSW	90.1	29.929	0	0
7/9/2013	12:21 PM	85.1	85.1	85	63	4	WSW	7	WSW	90.6	29.93	0	0
7/9/2013	12:22 PM	85.2	85.2	85.1	63	5	WSW	9	SW	90.9	29.93	0	0
7/9/2013	12:23 PM	85.2	85.2	85.2	62	6	SW	9	SW	90.5	29.931	0	0
7/9/2013	12:24 PM	85.2	85.2	85.2	62	5	SW	10	SSW	90.5	29.932	0	0
7/9/2013	12:25 PM	85.3	85.3	85.2	62	3	SW	9	SW	90.7	29.932	0	0
7/9/2013	12:26 PM	85.4	85.4	85.3	64	1	WSW	3	WSW	91.7	29.933	0	0
7/9/2013	12:27 PM	85.5	85.5	85.4	63	8	SW	11	SW	91.5	29.934	0	0
7/9/2013	12:28 PM	85.7	85.7	85.6	63	4	WSW	7	WSW	92	29.934	0	0
7/9/2013	12:29 PM	85.7	85.7	85.7	61	3	SW	5	SW	91.2	29.932	0	0
7/9/2013	12:30 PM	85.9	85.9	85.7	61	3	SE	6	SW	91.7	29.931	0	0
7/9/2013	12:31 PM	85.9	85.9	85.9	60	1	S	6	SW	91.3	29.934	0	0
7/9/2013	12:32 PM	86	86	85.9	61	1	S	6	S	91.9	29.933	0	0
7/9/2013	12:33 PM	86.1	86.1	86	61	3	SSW	8	SSW	92.1	29.931	0	0
7/9/2013	12:34 PM	86.1	86.1	86.1	60	3	SW	6	SSW	91.7	29.931	0	0
7/9/2013	12:35 PM	86.2	86.2	86.1	61	4	WSW	8	SW	92.3	29.933	0	0
7/9/2013	12:36 PM	86.2	86.2	86.2	59	5	SW	8	SW	91.6	29.933	0	0
7/9/2013	12:37 PM	86.2	86.2	86.2	59	5	WNW	12	SW	91.6	29.932	0	0
7/9/2013	12:38 PM	86.3	86.3	86.2	60	4	SW	7	SW	92.1	29.931	0	0
7/9/2013	12:39 PM	86.3	86.3	86.3	59	2	S	5	SSW	91.8	29.931	0	0
7/9/2013	12:40 PM	86.4	86.4	86.3	60	4	SW	11	SW	92.3	29.93	0	0
7/9/2013	12:41 PM	86.4	86.4	86.4	59	4	SW	9	SW	92	29.93	0	0
7/9/2013	12:42 PM	86.4	86.4	86.4	59	1	SE	7	S	92	29.929	0	0
7/9/2013	12:43 PM	86.3	86.4	86.3	59	5	SSW	9	SW	91.8	29.927	0	0
7/9/2013	12:44 PM	86.3	86.3	86.3	59	5	SW	9	SW	91.8	29.926	0	0
7/9/2013	12:45 PM	86.3	86.3	86.3	59	4	SW	7	SW	91.8	29.926	0	0
7/9/2013	12:46 PM	86.3	86.3	86.3	59	3	SSW	7	SE	91.8	29.927	0	0
7/9/2013	12:47 PM	86.3	86.3	86.3	59	7	SW	12	SW	91.8	29.927	0	0
7/9/2013	12:48 PM	86.2	86.3	86.2	58	4	SW	8	SW	91.2	29.927	0	0
7/9/2013	12:49 PM	86.2	86.2	86.2	59	3	SSW	7	SW	91.6	29.925	0	0
7/9/2013	12:50 PM	86.1	86.2	86.1	58	5	SSW	10	SSW	91	29.926	0	0
7/9/2013	12:51 PM	86	86.1	86	58	6	SW	10	SW	90.8	29.926	0	0
7/9/2013	12:52 PM	86	86	86	59	4	SW	6	SW	91.1	29.925	0	0
7/9/2013	12:53 PM	86	86	86	59	5	SW	9	SW	91.1	29.925	0	0
7/9/2013	12:54 PM	85.9	86	85.9	58	4	SSW	11	SW	90.6	29.926	0	0
7/9/2013	12:55 PM	85.9	85.9	85.9	59	5	SW	8	SW	90.9	29.926	0	0
7/9/2013	12:56 PM	85.9	85.9	85.9	59	5	SW	7	SW	90.9	29.925	0	0
7/9/2013	12:57 PM	85.9	85.9	85.9	59	3	SSW	8	SW	90.9	29.924	0	0
7/9/2013	12:58 PM	86	86	85.9	58	5	SW	9	SW	90.8	29.924	0	0
7/9/2013	12:59 PM	86	86	86	58	7	SW	11	SW	90.8	29.923	0	0
7/9/2013	1:00 PM	86	86	86	58	6	SSW	11	SSW	90.8	29.923	0	0
7/9/2013	1:01 PM	86	86	86	58	4	SSW	7	SW	90.8	29.921	0	0
7/9/2013	1:02 PM	86	86	86	59	4	SW	6	SW	91.1	29.921	0	0
7/9/2013	1:03 PM	86.1	86.1	86	59	5	SW	10	WSW	91.3	29.92	0	0
7/9/2013	1:04 PM	86.2	86.2	86.1	60	3	S	10	S	91.9	29.918	0	0
7/9/2013	1:05 PM	86.2	86.2	86.2	59	3	SSW	7	SSW	91.6	29.922	0	0
7/9/2013	1:06 PM	86.3	86.3	86.2	60	4	SSW	8	SW	92.1	29.923	0	0
7/9/2013	1:07 PM	86.4	86.4	86.3	59	7	SW	11	SW	92	29.923	0	0
7/9/2013	1:08 PM	86.5	86.5	86.4	59	4	SW	6	SW	92.2	29.923	0	0
7/9/2013	1:09 PM	86.6	86.6	86.5	60	3	SSW	10	SW	92.8	29.924	0	0
7/9/2013	1:10 PM	86.7	86.7	86.6	59	5	S	12	SSW	92.6	29.923	0	0
7/9/2013	1:11 PM	86.6	86.7	86.6	59	2	SSW	7	S	92.4	29.922	0	0
7/9/2013	1:12 PM	86.6	86.6	86.6	60	1	ESE	6	SSW	92.8	29.921	0	0
7/9/2013	1:13 PM	86.6	86.6	86.6	60	5	SW	12	SSW	92.8	29.918	0	0
7/9/2013	1:14 PM	86.8	86.8	86.6	60	3	WSW	10	S	93.2	29.92	0	0
7/9/2013	1:15 PM	86.9	86.9	86.8	60	3	SW	5	SW	93.4	29.92	0	0
7/9/2013	1:16 PM	87	87	86.9	59	2	SW	5	SW	93.2	29.92	0	0
7/9/2013	1:17 PM	87.2	87.2	87	59	1	SE	5	SW	93.5	29.92	0	0
7/9/2013	1:18 PM	87.2	87.2	87.2	59	4	SW	10	SW	93.5	29.92	0	0
7/9/2013	1:19 PM	87.2	87.2	87.2	60	4	SSE	10	SW	93.9	29.922	0	0
7/9/2013	1:20 PM	87.1	87.2	87.1	60	3	SE	10	SSW	93.7	29.922	0	0
7/9/2013	1:21 PM	87	87.1	87	60	1	ESE	7	SSW	93.6	29.92	0	0
7/9/2013	1:22 PM	87	87	86.9	61	2	SE	5	SSE	94	29.92	0	0
7/9/2013	1:23 PM	86.8	86.9	86.8	59	9	SW	17	SW	92.8	29.922	0	0
7/9/2013	1:24 PM	86.6	86.8	86.6	60	6	SW	17	SW	92.8	29.921	0	0

Date	Time	Temp Out	Hi Temp	Low Temp	Out Hum	Wind Speed	Wind Dir	Hi Speed	Hi Dir	Heat Index	Bar	Rain	Rain Rate
7/9/2013	1:25 PM	86.5	86.6	86.5	60	2	SSW	5	SSW	92.6	29.92	0	0
7/9/2013	1:26 PM	86.6	86.6	86.5	62	2	SSW	6	SSW	93.5	29.92	0	0
7/9/2013	1:27 PM	86.6	86.6	86.5	60	5	SSW	10	SSW	92.8	29.92	0	0
7/9/2013	1:28 PM	86.5	86.6	86.5	60	1	SE	5	SE	92.6	29.919	0	0
7/9/2013	1:29 PM	86.5	86.5	86.5	60	2	SE	6	SE	92.6	29.917	0	0
7/9/2013	1:30 PM	86.4	86.5	86.4	59	3	SSW	10	S	92	29.919	0	0
7/9/2013	1:31 PM	86.4	86.5	86.4	60	6	SSW	11	SW	92.3	29.919	0	0
7/9/2013	1:32 PM	86.4	86.5	86.4	59	5	SW	13	SW	92	29.92	0	0
7/9/2013	1:33 PM	86.4	86.4	86.4	59	7	SW	10	SW	92	29.92	0	0
7/9/2013	1:34 PM	86.4	86.4	86.4	59	6	SW	8	SW	92	29.918	0	0
7/9/2013	1:35 PM	86.5	86.5	86.4	59	5	SW	9	SW	92.2	29.919	0	0
7/9/2013	1:36 PM	86.5	86.5	86.5	59	1	SE	3	SSW	92.2	29.919	0	0
7/9/2013	1:37 PM	86.5	86.5	86.5	59	6	SW	11	SW	92.2	29.918	0	0
7/9/2013	1:38 PM	86.5	86.5	86.5	60	3	SW	8	SW	92.6	29.919	0	0
7/9/2013	1:39 PM	86.5	86.6	86.5	59	4	S	8	S	92.2	29.919	0	0
7/9/2013	1:40 PM	86.5	86.5	86.5	59	3	SW	7	SW	92.2	29.919	0	0
7/9/2013	1:41 PM	86.4	86.5	86.4	59	5	SE	13	SSW	92	29.918	0	0
7/9/2013	1:42 PM	86.2	86.4	86.2	59	2	SE	5	SE	91.6	29.918	0	0
7/9/2013	1:43 PM	86.1	86.2	86.1	60	4	SE	11	SE	91.7	29.917	0	0
7/9/2013	1:44 PM	86	86.1	86	59	1	SSE	3	SSE	91.1	29.917	0	0
7/9/2013	1:45 PM	86	86	86	59	3	S	5	S	91.1	29.918	0	0
7/9/2013	1:46 PM	86	86	86	60	6	SW	11	SW	91.5	29.916	0	0
7/9/2013	1:47 PM	86	86	86	60	6	SW	13	SSW	91.5	29.917	0	0
7/9/2013	1:48 PM	86	86	86	60	7	SSW	11	SSW	91.5	29.917	0	0
7/9/2013	1:49 PM	86	86	86	60	5	SW	10	SW	91.5	29.917	0	0
7/9/2013	1:50 PM	86	86	86	60	3	S	8	SW	91.5	29.918	0	0
7/9/2013	1:51 PM	85.9	86	85.9	60	4	SSW	14	SW	91.3	29.917	0	0
7/9/2013	1:52 PM	85.8	85.9	85.8	59	3	S	10	SSW	90.7	29.917	0	0
7/9/2013	1:53 PM	85.7	85.8	85.7	60	3	SW	7	SW	90.9	29.917	0	0
7/9/2013	1:54 PM	85.6	85.7	85.6	60	4	SW	9	SW	90.7	29.916	0	0
7/9/2013	1:55 PM	85.6	85.6	85.6	61	0	SSE	2	SSE	91	29.916	0	0
7/9/2013	1:56 PM	85.7	85.7	85.6	61	1	SSW	4	SSW	91.2	29.916	0	0
7/9/2013	1:57 PM	85.8	85.8	85.7	61	3	SW	7	SSW	91.5	29.917	0	0
7/9/2013	1:58 PM	85.8	85.8	85.8	60	9	SW	15	SSW	91.1	29.917	0	0
7/9/2013	1:59 PM	85.9	85.9	85.8	62	4	SSW	7	SSW	92	29.917	0	0
7/9/2013	2:00 PM	86	86	85.9	61	4	SSE	11	SW	91.9	29.918	0	0
7/9/2013	2:01 PM	86	86	85.9	61	2	SSW	6	SSW	91.9	29.917	0	0
7/9/2013	2:02 PM	86	86	86	61	2	SE	9	SW	91.9	29.916	0	0
7/9/2013	2:03 PM	86.1	86.1	86.1	61	3	SE	8	S	92.1	29.918	0	0
7/9/2013	2:04 PM	86.1	86.1	86	62	3	SSW	7	SSW	92.5	29.916	0	0
7/9/2013	2:05 PM	86.1	86.1	86.1	62	5	SW	9	SW	92.5	29.917	0	0
7/9/2013	2:06 PM	86	86.1	86	62	4	SE	7	SW	92.3	29.916	0	0
7/9/2013	2:07 PM	86	86	86	62	3	SW	7	SW	92.3	29.917	0	0
7/9/2013	2:08 PM	85.9	85.9	85.9	61	1	SSW	4	SSW	91.7	29.917	0	0
7/9/2013	2:09 PM	85.9	86	85.9	62	1	SSE	5	SSW	92	29.916	0	0
7/9/2013	2:10 PM	85.9	85.9	85.9	62	5	SW	13	SW	92	29.917	0	0
7/9/2013	2:11 PM	85.9	85.9	85.9	62	7	SW	9	SW	92	29.917	0	0
7/9/2013	2:12 PM	86	86	85.9	62	2	SE	7	SW	92.3	29.915	0	0
7/9/2013	2:13 PM	86	86	86	61	3	SSW	7	SSW	91.9	29.917	0	0
7/9/2013	2:14 PM	86	86	85.9	62	2	SE	6	SSW	92.3	29.916	0	0
7/9/2013	2:15 PM	85.9	86	85.9	62	7	SSW	10	SW	92	29.916	0	0
7/9/2013	2:16 PM	86	86	85.9	62	3	SSW	8	SW	92.3	29.917	0	0
7/9/2013	2:17 PM	86.1	86.1	86	64	5	SW	8	WSW	93.2	29.917	0	0
7/9/2013	2:18 PM	86.3	86.3	86.1	61	9	SW	13	SW	92.5	29.917	0	0
7/9/2013	2:19 PM	86.3	86.3	86.2	63	2	WSW	5	SSW	93.3	29.918	0	0
7/9/2013	2:20 PM	86.3	86.3	86.3	62	0	SE	2	SSW	92.9	29.918	0	0
7/9/2013	2:21 PM	86.2	86.3	86.2	63	3	SSW	7	SSW	93.1	29.917	0	0
7/9/2013	2:22 PM	86.2	86.2	86.2	63	1	SSW	4	SSW	93.1	29.917	0	0
7/9/2013	2:23 PM	86.2	86.2	86.2	63	1	SE	5	SE	93.1	29.918	0	0
7/9/2013	2:24 PM	86.2	86.2	86.2	63	2	SE	8	SE	93.1	29.917	0	0
7/9/2013	2:25 PM	86.1	86.2	86.1	62	2	SE	6	SE	92.5	29.917	0	0
7/9/2013	2:26 PM	86.1	86.1	86.1	62	0	SSE	1	S	92.5	29.916	0	0
7/9/2013	2:27 PM	86.1	86.1	86.1	63	1	S	4	SW	92.9	29.916	0	0
7/9/2013	2:28 PM	86.2	86.2	86.2	63	3	SSE	8	SW	93.1	29.916	0	0
7/9/2013	2:29 PM	86.3	86.3	86.3	62	2	SSW	5	SSW	92.9	29.915	0	0
7/9/2013	2:30 PM	86.5	86.5	86.3	63	1	SE	5	SE	93.7	29.916	0	0
7/9/2013	2:31 PM	86.5	86.5	86.5	63	6	SW	11	SW	93.7	29.914	0	0

Date	Time	Temp Out	Hi Temp	Low Temp	Out Hum	Wind Speed	Wind Dir	Hi Speed	Hi Dir	Heat Index	Bar	Rain	Rain Rate
7/9/2013	2:32 PM	86.6	86.6	86.5	62	5	SW	9	SW	93.5	29.916	0	0
7/9/2013	2:33 PM	86.5	86.5	86.5	62	7	SW	11	S	93.3	29.916	0	0
7/9/2013	2:34 PM	86.4	86.5	86.4	62	4	SSW	8	SW	93.1	29.914	0	0
7/9/2013	2:35 PM	86.3	86.3	86.3	63	6	SW	13	SSW	93.3	29.915	0	0
7/9/2013	2:36 PM	86.1	86.3	86.1	63	5	SW	11	SW	92.9	29.916	0	0
7/9/2013	2:37 PM	86	86.1	86	63	3	SSW	7	SSW	92.6	29.915	0	0
7/9/2013	2:38 PM	85.9	86	85.9	63	7	SW	12	SW	92.4	29.915	0	0
7/9/2013	2:39 PM	85.7	85.8	85.7	64	4	SW	9	SW	92.3	29.914	0	0
7/9/2013	2:40 PM	85.6	85.7	85.6	64	3	SSW	6	SW	92.1	29.915	0	0
7/9/2013	2:41 PM	85.5	85.6	85.5	64	0	SE	1	SSE	91.9	29.914	0	0
7/9/2013	2:42 PM	85.5	85.5	85.5	65	3	S	6	S	92.3	29.912	0	0
7/9/2013	2:43 PM	85.4	85.4	85.4	65	3	SE	7	S	92	29.913	0	0
7/9/2013	2:44 PM	85.3	85.4	85.3	65	2	SSW	7	SSW	91.8	29.913	0	0
7/9/2013	2:45 PM	85.2	85.2	85.2	65	3	SSW	6	SSW	91.6	29.916	0	0
7/9/2013	2:46 PM	85	85.1	85	66	6	SSW	11	SSW	91.5	29.911	0	0
7/9/2013	2:47 PM	84.9	85	84.9	66	2	SSE	6	SSE	91.3	29.914	0	0
7/9/2013	2:48 PM	84.7	84.8	84.7	66	5	SW	12	SW	90.9	29.914	0	0
7/9/2013	2:49 PM	84.6	84.7	84.6	67	4	SE	10	SW	91	29.915	0	0
7/9/2013	2:50 PM	84.5	84.6	84.5	67	2	SE	5	SE	90.8	29.913	0	0
7/9/2013	2:51 PM	84.4	84.5	84.4	67	4	SSW	9	SSW	90.7	29.919	0	0
7/9/2013	2:52 PM	84.3	84.4	84.3	68	3	SW	7	SW	90.8	29.912	0	0
7/9/2013	2:53 PM	84.3	84.3	84.3	68	2	SE	6	SW	90.8	29.911	0	0
7/9/2013	2:54 PM	84.2	84.3	84.2	68	1	SSE	3	S	90.6	29.911	0	0
7/9/2013	2:55 PM	84.2	84.2	84.2	68	1	SE	3	S	90.6	29.911	0	0
7/9/2013	2:56 PM	84.2	84.2	84.2	68	1	SE	6	SSW	90.6	29.911	0	0
7/9/2013	2:57 PM	84.2	84.2	84.2	69	1	SE	4	SE	91	29.91	0	0
7/9/2013	2:58 PM	84.2	84.2	84.2	69	2	ESE	6	SE	91	29.909	0	0
7/9/2013	2:59 PM	84.2	84.2	84.2	70	4	SW	8	SW	91.3	29.909	0	0
7/9/2013	3:00 PM	84.3	84.3	84.2	69	7	SW	12	SW	91.2	29.909	0	0
7/9/2013	3:01 PM	84.4	84.4	84.3	69	7	SW	12	SW	91.4	29.909	0	0
7/9/2013	3:02 PM	84.4	84.4	84.4	69	8	SW	11	SW	91.4	29.908	0	0
7/9/2013	3:03 PM	84.4	84.4	84.4	69	8	SW	17	SW	91.4	29.908	0	0
7/9/2013	3:04 PM	84.4	84.4	84.4	68	5	ESE	14	S	91	29.909	0	0
7/9/2013	3:05 PM	84.4	84.4	84.3	69	5	SW	13	SW	91.4	29.909	0	0
7/9/2013	3:06 PM	84.4	84.4	84.4	70	2	SSE	6	SE	91.7	29.908	0	0
7/9/2013	3:07 PM	84.5	84.5	84.4	69	2	SE	6	SSW	91.6	29.908	0	0
7/9/2013	3:08 PM	84.6	84.6	84.5	70	6	SW	14	SW	92.1	29.908	0	0
7/9/2013	3:09 PM	84.7	84.7	84.6	69	4	SE	12	SW	91.9	29.911	0	0
7/9/2013	3:10 PM	84.7	84.7	84.7	70	6	SW	11	SSW	92.3	29.909	0	0
7/9/2013	3:11 PM	84.7	84.7	84.7	70	6	SW	12	SW	92.3	29.908	0	0
7/9/2013	3:12 PM	84.7	84.7	84.7	70	8	SW	14	SW	92.3	29.909	0	0
7/9/2013	3:13 PM	84.7	84.7	84.7	69	6	SW	10	SW	91.9	29.909	0	0
7/9/2013	3:14 PM	84.6	84.7	84.6	70	6	SSW	12	SW	92.1	29.911	0	0
7/9/2013	3:15 PM	84.6	84.7	84.6	69	6	SW	11	SW	91.7	29.912	0	0
7/9/2013	3:16 PM	84.6	84.6	84.5	70	2	SE	6	WSW	92.1	29.912	0	0
7/9/2013	3:17 PM	84.6	84.6	84.5	70	1	SE	2	SE	92.1	29.908	0	0
7/9/2013	3:18 PM	84.7	84.7	84.6	70	1	SE	4	SE	92.3	29.909	0	0
7/9/2013	3:19 PM	84.7	84.7	84.7	69	2	SE	6	S	91.9	29.909	0	0
7/9/2013	3:20 PM	84.6	84.7	84.6	69	3	SE	7	WSW	91.7	29.91	0	0
7/9/2013	3:21 PM	84.6	84.6	84.6	69	3	S	8	SW	91.7	29.91	0	0
7/9/2013	3:22 PM	84.5	84.6	84.5	69	4	SSE	10	SW	91.6	29.91	0	0
7/9/2013	3:23 PM	84.5	84.5	84.5	69	3	ENE	12	SSW	91.6	29.909	0	0
7/9/2013	3:24 PM	84.4	84.5	84.4	69	5	SW	9	SW	91.4	29.909	0	0
7/9/2013	3:25 PM	84.3	84.4	84.3	69	2	SSE	7	SW	91.2	29.908	0	0
7/9/2013	3:26 PM	84.3	84.3	84.3	70	2	SW	7	SW	91.5	29.907	0	0
7/9/2013	3:27 PM	84.2	84.2	84.2	70	1	S	4	SE	91.3	29.906	0	0
7/9/2013	3:28 PM	84.1	84.2	84.1	70	3	SSE	11	SSW	91.1	29.905	0	0
7/9/2013	3:29 PM	84	84.1	84	70	2	SE	4	SW	90.9	29.905	0	0
7/9/2013	3:30 PM	83.9	84	83.9	70	2	SE	5	SE	90.7	29.904	0	0
7/9/2013	3:31 PM	83.9	83.9	83.9	70	3	SSE	9	S	90.7	29.905	0	0
7/9/2013	3:32 PM	83.8	83.9	83.8	71	3	SW	10	SW	90.8	29.904	0	0
7/9/2013	3:33 PM	83.9	83.9	83.8	71	3	SE	10	S	91	29.903	0	0
7/9/2013	3:34 PM	83.9	83.9	83.9	71	1	SE	6	SSW	91	29.903	0	0
7/9/2013	3:35 PM	83.9	83.9	83.9	71	5	WSW	7	SW	91	29.903	0	0
7/9/2013	3:36 PM	83.9	83.9	83.9	71	2	SE	4	ESE	91	29.901	0	0
7/9/2013	3:37 PM	84.1	84.1	84	71	4	SW	8	SW	91.5	29.903	0	0
7/9/2013	3:38 PM	84.3	84.3	84.1	71	4	SW	9	SSW	91.9	29.901	0	0

Date	Time	Temp Out	Hi Temp	Low Temp	Out Hum	Wind Speed	Wind Dir	Hi Speed	Hi Dir	Heat Index	Bar	Rain	Rain Rate
7/9/2013	3:39 PM	84.4	84.4	84.3	70	6	SW	11	SW	91.7	29.9	0	0
7/9/2013	3:40 PM	84.5	84.5	84.4	71	2	SE	4	SE	92.3	29.902	0	0
7/9/2013	3:41 PM	84.6	84.6	84.5	70	6	SW	12	SW	92.1	29.903	0	0
7/9/2013	3:42 PM	84.6	84.6	84.6	70	2	S	4	SW	92.1	29.902	0	0
7/9/2013	3:43 PM	84.6	84.6	84.6	70	5	SSW	11	S	92.1	29.904	0	0
7/9/2013	3:44 PM	84.6	84.6	84.6	70	2	ESE	4	SE	92.1	29.901	0	0
7/9/2013	3:45 PM	84.6	84.6	84.6	70	2	SE	5	SE	92.1	29.902	0	0
7/9/2013	3:46 PM	84.7	84.7	84.6	70	2	SE	5	S	92.3	29.902	0	0
7/9/2013	3:47 PM	84.8	84.8	84.7	70	2	SSE	6	SW	92.5	29.901	0	0
7/9/2013	3:48 PM	84.9	84.9	84.8	70	1	SE	4	SE	92.7	29.901	0	0
7/9/2013	3:49 PM	85	85	84.9	70	2	S	5	SSW	92.9	29.9	0	0
7/9/2013	3:50 PM	85.2	85.2	85	70	2	S	4	SSW	93.4	29.901	0	0
7/9/2013	3:51 PM	85.4	85.4	85.2	69	3	SSW	10	SW	93.5	29.901	0	0
7/9/2013	3:52 PM	85.5	85.5	85.4	69	3	SSW	7	SW	93.7	29.899	0	0
7/9/2013	3:53 PM	85.7	85.7	85.5	69	3	SSW	7	SW	94.2	29.9	0	0
7/9/2013	3:54 PM	85.8	85.8	85.7	69	3	SSE	10	SW	94.4	29.899	0	0
7/9/2013	3:55 PM	85.7	85.8	85.7	67	2	SE	7	SSW	93.5	29.898	0	0
7/9/2013	3:56 PM	85.6	85.7	85.6	67	1	SE	3	SE	93.2	29.896	0	0
7/9/2013	3:57 PM	85.5	85.6	85.5	67	3	S	10	SW	93	29.896	0	0
7/9/2013	3:58 PM	85.4	85.5	85.4	68	2	SE	7	SW	93.1	29.896	0	0
7/9/2013	3:59 PM	85.4	85.4	85.4	69	4	SSW	11	SW	93.5	29.895	0	0
7/9/2013	4:00 PM	85.5	85.5	85.4	69	1	ESE	3	ESE	93.7	29.895	0	0
7/9/2013	4:01 PM	85.6	85.6	85.5	68	2	S	5	SW	93.6	29.894	0	0
7/9/2013	4:02 PM	85.6	85.6	85.6	67	0	SSE	1	ESE	93.2	29.895	0	0
7/9/2013	4:03 PM	85.6	85.6	85.6	66	3	SE	6	SE	92.9	29.895	0	0
7/9/2013	4:04 PM	85.6	85.6	85.6	67	2	SSE	7	SSW	93.2	29.894	0	0
7/9/2013	4:05 PM	85.6	85.6	85.6	67	5	SSW	11	SSW	93.2	29.895	0	0
7/9/2013	4:06 PM	85.5	85.5	85.5	66	2	SE	5	SE	92.6	29.895	0	0
7/9/2013	4:07 PM	85.5	85.5	85.5	67	1	S	4	SSW	93	29.893	0	0
7/9/2013	4:08 PM	85.5	85.5	85.5	67	2	S	4	SW	93	29.894	0	0
7/9/2013	4:09 PM	85.5	85.5	85.5	67	2	SSE	2	SSW	93	29.893	0	0
7/9/2013	4:10 PM	85.5	85.5	85.5	67	3	SSW	8	SW	93	29.892	0	0
7/9/2013	4:11 PM	85.5	85.5	85.5	67	1	SSE	3	SW	93	29.891	0	0
7/9/2013	4:12 PM	85.6	85.6	85.5	67	2	ESE	6	SW	93.2	29.89	0	0
7/9/2013	4:13 PM	85.5	85.6	85.5	66	2	SE	4	ESE	92.6	29.889	0	0
7/9/2013	4:14 PM	85.4	85.5	85.4	67	2	SSW	3	SSW	92.8	29.89	0	0
7/9/2013	4:15 PM	85.3	85.4	85.3	67	1	SE	2	S	92.5	29.888	0	0
7/9/2013	4:16 PM	85.3	85.3	85.3	68	1	SE	3	SE	92.9	29.887	0	0
7/9/2013	4:17 PM	85.3	85.3	85.3	67	2	SE	6	SSW	92.5	29.887	0	0
7/9/2013	4:18 PM	85.4	85.4	85.3	68	3	SSW	5	SSE	93.1	29.884	0	0
7/9/2013	4:19 PM	85.5	85.5	85.4	67	1	SSW	4	SSW	93	29.887	0	0
7/9/2013	4:20 PM	85.6	85.6	85.5	66	3	S	6	SSW	92.9	29.886	0	0
7/9/2013	4:21 PM	85.6	85.6	85.6	66	3	SW	7	SW	92.9	29.886	0	0
7/9/2013	4:22 PM	85.7	85.7	85.6	66	2	S	5	S	93.1	29.885	0	0
7/9/2013	4:23 PM	85.7	85.7	85.7	66	3	S	8	SSW	93.1	29.886	0	0
7/9/2013	4:24 PM	85.7	85.7	85.7	66	5	SSE	11	SW	93.1	29.885	0	0
7/9/2013	4:25 PM	85.7	85.7	85.7	66	5	SW	7	SW	93.1	29.885	0	0
7/9/2013	4:26 PM	85.8	85.8	85.7	66	1	SSE	1	SSW	93.3	29.885	0	0
7/9/2013	4:27 PM	85.7	85.8	85.7	66	5	WSW	7	SSW	93.1	29.883	0	0
7/9/2013	4:28 PM	85.7	85.7	85.7	65	5	SSW	8	SW	92.7	29.884	0	0
7/9/2013	4:29 PM	85.5	85.6	85.5	66	2	ESE	4	SSW	92.6	29.885	0	0
7/9/2013	4:30 PM	85.4	85.5	85.4	66	4	SSW	11	SSW	92.4	29.886	0	0
7/9/2013	4:31 PM	85.4	85.4	85.4	67	2	SSW	5	SSW	92.8	29.884	0	0
7/9/2013	4:32 PM	85.3	85.4	85.3	66	5	SW	7	SW	92.2	29.885	0	0
7/9/2013	4:33 PM	85.2	85.3	85.2	67	2	SSW	9	S	92.3	29.885	0	0
7/9/2013	4:34 PM	85.2	85.2	85.2	67	0	SE	1	SSE	92.3	29.883	0	0
7/9/2013	4:35 PM	85.2	85.2	85.2	67	2	SSW	6	SSW	92.3	29.886	0	0
7/9/2013	4:36 PM	85.2	85.2	85.2	67	3	SSE	8	SW	92.3	29.886	0	0
7/9/2013	4:37 PM	85.1	85.2	85.1	67	5	SSW	7	SSW	92.1	29.886	0	0
7/9/2013	4:38 PM	85	85.1	85	67	3	SW	9	SSW	91.8	29.885	0	0
7/9/2013	4:39 PM	84.9	85	84.9	67	1	SSE	2	SE	91.6	29.885	0	0
7/9/2013	4:40 PM	84.9	84.9	84.9	67	1	SE	2	SSE	91.6	29.886	0	0
7/9/2013	4:41 PM	84.7	84.8	84.7	67	2	SE	5	SE	91.2	29.887	0	0
7/9/2013	4:42 PM	84.7	84.7	84.7	68	2	S	6	S	91.6	29.886	0	0
7/9/2013	4:43 PM	84.6	84.7	84.6	68	2	SE	6	SE	91.4	29.886	0	0
7/9/2013	4:44 PM	84.6	84.6	84.6	68	1	SE	3	SE	91.4	29.886	0	0
7/9/2013	4:45 PM	84.5	84.6	84.5	68	1	SE	2	SE	91.2	29.885	0	0

Date	Time	Temp Out	Hi Temp	Low Temp	Out Hum	Wind Speed	Wind Dir	Hi Speed	Hi Dir	Heat Index	Bar	Rain	Rain Rate
7/9/2013	4:46 PM	84.4	84.5	84.4	68	3	S	6	S	91	29.884	0	0
7/9/2013	4:47 PM	84.4	84.4	84.4	68	3	SW	7	SSW	91	29.885	0	0
7/9/2013	4:48 PM	84.4	84.4	84.4	68	1	SE	2	SE	91	29.886	0	0
7/9/2013	4:49 PM	84.3	84.4	84.3	69	3	SSW	8	SSW	91.2	29.885	0	0
7/9/2013	4:50 PM	84.3	84.3	84.3	69	1	SE	2	SE	91.2	29.883	0	0
7/9/2013	4:51 PM	84.3	84.3	84.3	69	1	SE	2	SE	91.2	29.882	0	0
7/9/2013	4:52 PM	84.3	84.3	84.3	69	1	SSE	3	SSW	91.2	29.883	0	0
7/9/2013	4:53 PM	84.3	84.3	84.3	69	2	SSW	6	SSW	91.2	29.882	0	0
7/9/2013	4:54 PM	84.3	84.3	84.2	69	3	SW	7	SW	91.2	29.882	0	0
7/9/2013	4:55 PM	84.3	84.3	84.2	69	2	SSW	5	SW	91.2	29.881	0	0
7/9/2013	4:56 PM	84.3	84.3	84.3	69	1	SSW	4	SW	91.2	29.882	0	0
7/9/2013	4:57 PM	84.3	84.3	84.3	69	4	S	8	SW	91.2	29.882	0	0
7/9/2013	4:58 PM	84.3	84.3	84.3	69	5	SSW	9	SW	91.2	29.881	0	0
7/9/2013	4:59 PM	84.3	84.3	84.3	69	2	S	7	S	91.2	29.88	0	0
7/9/2013	5:00 PM	84.3	84.3	84.3	69	2	SSW	5	SW	91.2	29.88	0	0
7/9/2013	5:01 PM	84.3	84.3	84.3	69	3	SSW	7	SSW	91.2	29.881	0	0
7/9/2013	5:02 PM	84.3	84.3	84.3	68	3	SSW	6	SSW	90.8	29.879	0	0
7/9/2013	5:03 PM	84.2	84.3	84.2	68	5	SSE	9	WSW	90.6	29.879	0	0
7/9/2013	5:04 PM	84.2	84.3	84.2	69	6	SW	11	S	91	29.879	0	0
7/9/2013	5:05 PM	84.2	84.2	84.2	68	3	SSW	9	SW	90.6	29.879	0	0
7/9/2013	5:06 PM	84.2	84.2	84.2	68	4	S	8	SW	90.6	29.88	0	0
7/9/2013	5:07 PM	84.2	84.2	84.2	69	3	SW	8	SW	91	29.882	0	0
7/9/2013	5:08 PM	84.2	84.2	84.1	69	2	SSW	5	SSW	91	29.881	0	0
7/9/2013	5:09 PM	84.2	84.2	84.2	69	3	SSW	5	SW	91	29.882	0	0
7/9/2013	5:10 PM	84.2	84.2	84.2	69	4	SW	9	SW	91	29.882	0	0
7/9/2013	5:11 PM	84.2	84.2	84.2	69	2	SW	7	SW	91	29.881	0	0
7/9/2013	5:12 PM	84.1	84.2	84.1	69	2	S	5	S	90.8	29.881	0	0
7/9/2013	5:13 PM	84.1	84.1	84.1	69	3	SW	6	SW	90.8	29.882	0	0
7/9/2013	5:14 PM	84.1	84.1	84.1	69	3	SE	8	SW	90.8	29.882	0	0
7/9/2013	5:15 PM	84	84.1	84	69	1	SE	3	S	90.6	29.883	0	0
7/9/2013	5:16 PM	83.9	84	83.9	69	2	S	4	WSW	90.3	29.882	0	0
7/9/2013	5:17 PM	83.9	83.9	83.9	69	2	SE	7	SW	90.3	29.882	0	0
7/9/2013	5:18 PM	83.9	83.9	83.9	69	1	SE	3	SE	90.3	29.881	0	0
7/9/2013	5:19 PM	83.8	83.9	83.8	69	4	SW	7	SW	90.1	29.882	0	0
7/9/2013	5:20 PM	83.8	83.8	83.8	69	3	SW	7	SW	90.1	29.882	0	0
7/9/2013	5:21 PM	83.8	83.8	83.8	70	1	SSE	4	SSW	90.4	29.881	0	0
7/9/2013	5:22 PM	83.8	83.8	83.8	69	3	WSW	7	SSE	90.1	29.882	0	0
7/9/2013	5:23 PM	83.8	83.8	83.7	70	3	WSW	6	WSW	90.4	29.881	0	0
7/9/2013	5:24 PM	83.7	83.8	83.7	69	3	SSW	6	SSW	89.8	29.881	0	0
7/9/2013	5:25 PM	83.8	83.8	83.7	69	2	SSW	6	S	90.1	29.881	0	0
7/9/2013	5:26 PM	83.8	83.8	83.7	69	5	S	8	SW	90.1	29.881	0	0
7/9/2013	5:27 PM	83.8	83.8	83.7	69	1	SSW	3	SSW	90.1	29.881	0	0
7/9/2013	5:28 PM	83.8	83.8	83.8	69	6	SSW	9	WSW	90.1	29.883	0	0
7/9/2013	5:29 PM	83.7	83.8	83.7	69	4	SW	9	SW	89.8	29.881	0	0
7/9/2013	5:30 PM	83.8	83.8	83.8	69	3	SSW	6	SSW	90.1	29.883	0	0
7/9/2013	5:31 PM	83.8	83.8	83.8	69	6	S	12	S	90.1	29.884	0	0
7/9/2013	5:32 PM	83.8	83.8	83.7	69	2	SSW	7	SW	90.1	29.883	0	0
7/9/2013	5:33 PM	83.7	83.7	83.7	70	1	E	3	SW	90.1	29.881	0	0
7/9/2013	5:34 PM	83.7	83.7	83.7	70	1	SSE	2	SSW	90.1	29.88	0	0
7/9/2013	5:35 PM	83.7	83.7	83.7	70	2	S	5	SSW	90.1	29.879	0	0
7/9/2013	5:36 PM	83.7	83.8	83.7	69	2	SSW	7	SSW	89.8	29.879	0	0
7/9/2013	5:37 PM	83.7	83.7	83.7	70	4	SSW	8	SW	90.1	29.878	0	0
7/9/2013	5:38 PM	83.7	83.7	83.7	70	2	ESE	4	S	90.1	29.877	0	0
7/9/2013	5:39 PM	83.7	83.7	83.7	70	1	SSE	5	SW	90.1	29.877	0	0
7/9/2013	5:40 PM	83.8	83.8	83.7	70	3	SW	6	SW	90.4	29.877	0	0
7/9/2013	5:41 PM	83.8	83.8	83.8	70	1	SE	3	SE	90.4	29.876	0	0
7/9/2013	5:42 PM	83.8	83.8	83.8	70	1	SW	6	SW	90.4	29.876	0	0
7/9/2013	5:43 PM	83.8	83.8	83.8	70	0	SSE	1	S	90.4	29.877	0	0
7/9/2013	5:44 PM	83.8	83.8	83.8	70	3	ESE	6	SSW	90.4	29.876	0	0
7/9/2013	5:45 PM	83.9	83.9	83.8	70	2	S	7	SSW	90.7	29.876	0	0
7/9/2013	5:46 PM	83.9	83.9	83.8	70	1	SE	3	SE	90.7	29.876	0	0
7/9/2013	5:47 PM	83.8	83.9	83.8	70	1	SSE	2	SSW	90.4	29.876	0	0
7/9/2013	5:48 PM	83.9	83.9	83.9	70	2	SSW	5	SSW	90.7	29.875	0	0
7/9/2013	5:49 PM	83.9	83.9	83.9	70	1	SE	6	SSW	90.7	29.874	0	0
7/9/2013	5:50 PM	83.9	83.9	83.9	70	2	SW	5	SW	90.7	29.874	0	0
7/9/2013	5:51 PM	83.9	83.9	83.9	70	2	SW	5	SW	90.7	29.874	0	0
7/9/2013	5:52 PM	83.9	83.9	83.9	70	5	SW	8	SW	90.7	29.875	0	0

Date	Time	Temp Out	Hi Temp	Low Temp	Out Hum	Wind Speed	Wind Dir	Hi Speed	Hi Dir	Heat Index	Bar	Rain	Rain Rate
7/9/2013	5:53 PM	83.9	83.9	83.9	70	3	SSW	6	SSW	90.7	29.876	0	0
7/9/2013	5:54 PM	83.9	83.9	83.9	70	2	SSE	5	S	90.7	29.874	0	0
7/9/2013	5:55 PM	83.9	83.9	83.9	70	5	SW	8	SW	90.7	29.877	0	0
7/9/2013	5:56 PM	83.9	83.9	83.9	70	1	SSW	4	SSW	90.7	29.876	0	0
7/9/2013	5:57 PM	83.9	83.9	83.9	70	2	SSW	6	SW	90.7	29.877	0	0
7/9/2013	5:58 PM	84	84	83.9	70	2	SSW	4	SW	90.9	29.877	0	0
7/9/2013	5:59 PM	84	84	84	70	2	S	5	SSW	90.9	29.875	0	0
7/9/2013	6:00 PM	84	84	84	70	2	S	6	SW	90.9	29.877	0	0
7/9/2013	6:01 PM	84.1	84.1	84	70	1	SSE	4	SW	91.1	29.876	0	0
7/9/2013	6:02 PM	84.1	84.1	84	69	2	SW	8	SW	90.8	29.876	0	0
7/9/2013	6:03 PM	84.1	84.1	84.1	69	6	SW	10	SW	90.8	29.876	0	0
7/9/2013	6:04 PM	84.1	84.1	84.1	69	3	SW	8	S	90.8	29.875	0	0
7/9/2013	6:05 PM	84.1	84.1	84.1	68	2	ESE	7	SSW	90.4	29.875	0	0
7/9/2013	6:06 PM	84.1	84.1	84.1	68	3	SW	5	SW	90.4	29.874	0	0
7/9/2013	6:07 PM	84	84.1	84	68	3	WSW	7	SSW	90.2	29.873	0	0
7/9/2013	6:08 PM	84	84	84	68	1	NW	2	S	90.2	29.87	0	0
7/9/2013	6:09 PM	84	84	84	68	4	SW	10	SW	90.2	29.872	0	0
7/9/2013	6:10 PM	84	84	84	68	2	SW	5	SW	90.2	29.871	0	0
7/9/2013	6:11 PM	84	84	84	68	2	NNW	5	NNW	90.2	29.87	0	0
7/9/2013	6:12 PM	84	84	84	68	3	N	8	NNW	90.2	29.87	0	0
7/9/2013	6:13 PM	84	84	84	68	1	NNW	4	NNW	90.2	29.87	0	0
7/9/2013	6:14 PM	84	84	84	69	2	NNW	4	NNW	90.6	29.871	0	0
7/9/2013	6:15 PM	84	84	84	68	3	N	6	NNW	90.2	29.87	0	0
7/9/2013	6:16 PM	83.9	84	83.9	68	3	NNW	6	NNW	90	29.87	0	0
7/9/2013	6:17 PM	83.8	83.9	83.8	68	5	SW	9	S	89.7	29.87	0	0
7/9/2013	6:18 PM	83.7	83.7	83.7	69	4	SSW	7	SSW	89.8	29.869	0	0
7/9/2013	6:19 PM	83.6	83.6	83.6	69	2	SW	7	SW	89.6	29.871	0	0
7/9/2013	6:20 PM	83.5	83.6	83.5	69	1	SW	7	SW	89.3	29.87	0	0
7/9/2013	6:21 PM	83.5	83.5	83.5	69	1	S	4	S	89.3	29.872	0	0
7/9/2013	6:22 PM	83.4	83.4	83.4	70	4	SW	8	SW	89.4	29.871	0	0
7/9/2013	6:23 PM	83.3	83.4	83.3	70	3	SSW	7	SW	89.2	29.873	0	0
7/9/2013	6:24 PM	83.3	83.3	83.3	70	5	SW	10	SW	89.2	29.874	0	0
7/9/2013	6:25 PM	83.2	83.3	83.2	70	5	SW	11	SW	88.9	29.874	0	0
7/9/2013	6:26 PM	83.2	83.2	83.2	70	4	SW	8	SW	88.9	29.873	0	0
7/9/2013	6:27 PM	83.1	83.2	83.1	71	3	SSE	8	SW	89	29.873	0	0
7/9/2013	6:28 PM	83.1	83.1	83.1	71	2	SSW	5	SSW	89	29.874	0	0
7/9/2013	6:29 PM	83.1	83.1	83.1	71	1	SSW	4	SSW	89	29.871	0	0
7/9/2013	6:30 PM	83	83	83	71	1	SE	2	SE	88.7	29.873	0	0
7/9/2013	6:31 PM	82.9	83	82.9	71	2	SSW	5	SSW	88.5	29.873	0	0
7/9/2013	6:32 PM	82.8	82.9	82.8	72	1	SE	2	ESE	88.6	29.872	0	0
7/9/2013	6:33 PM	82.7	82.8	82.7	72	1	SSE	3	SSE	88.4	29.873	0	0
7/9/2013	6:34 PM	82.6	82.7	82.6	72	2	S	5	S	88.2	29.874	0	0
7/9/2013	6:35 PM	82.5	82.6	82.5	72	5	SW	8	SW	87.9	29.875	0	0
7/9/2013	6:36 PM	82.4	82.5	82.4	72	1	S	4	S	87.7	29.875	0	0
7/9/2013	6:37 PM	82.4	82.4	82.4	73	3	SSW	5	SSW	88	29.876	0	0
7/9/2013	6:38 PM	82.3	82.4	82.3	73	2	SSW	5	SSW	87.7	29.873	0	0
7/9/2013	6:39 PM	82.3	82.3	82.3	73	1	SSE	2	SSE	87.7	29.873	0	0
7/9/2013	6:40 PM	82.2	82.2	82.2	74	2	SSE	4	SSE	87.8	29.874	0	0
7/9/2013	6:41 PM	82.2	82.2	82.2	73	3	WSW	6	SW	87.5	29.872	0	0
7/9/2013	6:42 PM	82.1	82.2	82.1	74	1	WSW	3	WSW	87.5	29.87	0	0
7/9/2013	6:43 PM	82.1	82.1	82.1	74	3	SSW	6	SW	87.5	29.869	0	0
7/9/2013	6:44 PM	82.1	82.1	82.1	73	7	SW	9	SW	87.3	29.869	0	0
7/9/2013	6:45 PM	82	82.1	82	73	4	SSW	8	SW	87	29.868	0	0
7/9/2013	6:46 PM	82	82	82	74	4	SW	9	SW	87.3	29.869	0	0
7/9/2013	6:47 PM	81.9	82	81.9	74	4	SSW	6	SSW	87.1	29.869	0	0
7/9/2013	6:48 PM	81.9	81.9	81.9	74	1	SSW	2	SSW	87.1	29.869	0	0
7/9/2013	6:49 PM	81.9	81.9	81.9	74	3	SW	7	SW	87.1	29.867	0	0
7/9/2013	6:50 PM	81.8	81.9	81.8	74	4	SW	7	SW	86.8	29.867	0	0
7/9/2013	6:51 PM	81.8	81.8	81.8	74	5	SSW	8	SSW	86.8	29.868	0	0
7/9/2013	6:52 PM	81.8	81.8	81.8	74	1	S	3	S	86.8	29.867	0	0
7/9/2013	6:53 PM	81.7	81.7	81.7	74	2	S	6	SW	86.6	29.867	0	0
7/9/2013	6:54 PM	81.6	81.7	81.6	74	4	SSW	8	SW	86.4	29.866	0	0
7/9/2013	6:55 PM	81.6	81.6	81.6	74	1	S	2	S	86.4	29.866	0	0
7/9/2013	6:56 PM	81.6	81.6	81.6	75	3	SW	6	SW	86.7	29.866	0	0
7/9/2013	6:57 PM	81.6	81.6	81.6	75	0	SSE	2	SSE	86.7	29.866	0	0
7/9/2013	6:58 PM	81.5	81.6	81.5	75	1	SSE	2	S	86.4	29.865	0	0
7/9/2013	6:59 PM	81.5	81.5	81.5	75	1	SSE	2	SSE	86.4	29.865	0	0

Date	Time	Temp Out	Hi Temp	Low Temp	Out Hum	Wind Speed	Wind Dir	Hi Speed	Hi Dir	Heat Index	Bar	Rain	Rain Rate
7/9/2013	7:00 PM	81.5	81.6	81.5	75	1	SSE	3	SSW	86.4	29.863	0	0
7/9/2013	7:01 PM	81.5	81.5	81.5	75	2	SSW	6	SSW	86.4	29.862	0	0
7/9/2013	7:02 PM	81.5	81.5	81.5	75	3	SSW	6	SW	86.4	29.862	0	0
7/9/2013	7:03 PM	81.5	81.5	81.5	76	2	SSE	4	SE	86.7	29.863	0	0
7/9/2013	7:04 PM	81.5	81.5	81.5	76	1	SSE	3	SSW	86.7	29.865	0	0
7/9/2013	7:05 PM	81.4	81.5	81.4	76	2	SSW	6	SSW	86.5	29.866	0	0
7/9/2013	7:06 PM	81.4	81.4	81.4	76	0	S	2	S	86.5	29.867	0	0
7/9/2013	7:07 PM	81.4	81.4	81.4	76	0	S	1	S	86.5	29.867	0	0
7/9/2013	7:08 PM	81.4	81.4	81.4	76	3	SW	6	SW	86.5	29.868	0	0
7/9/2013	7:09 PM	81.4	81.4	81.4	76	0	SE	3	SE	86.5	29.867	0	0
7/9/2013	7:10 PM	81.3	81.4	81.3	76	3	SSW	7	SSW	86.3	29.867	0	0
7/9/2013	7:11 PM	81.3	81.3	81.3	76	1	S	3	S	86.3	29.866	0	0
7/9/2013	7:12 PM	81.3	81.3	81.3	76	0	S	1	S	86.3	29.865	0	0
7/9/2013	7:13 PM	81.2	81.3	81.2	76	3	WSW	6	WSW	86.1	29.866	0	0
7/9/2013	7:14 PM	81.2	81.3	81.2	76	3	SW	5	SW	86.1	29.865	0	0
7/9/2013	7:15 PM	81.2	81.2	81.2	76	2	SW	5	SW	86.1	29.867	0	0
7/9/2013	7:16 PM	81.2	81.2	81.2	76	2	SW	4	SW	86.1	29.869	0	0
7/9/2013	7:17 PM	81.2	81.2	81.2	76	5	SW	7	SW	86.1	29.869	0	0
7/9/2013	7:18 PM	81.2	81.2	81.2	76	1	SW	3	SW	86.1	29.871	0	0
7/9/2013	7:19 PM	81.2	81.2	81.2	76	5	SW	8	SW	86.1	29.872	0	0
7/9/2013	7:20 PM	81.2	81.2	81.2	76	3	SW	10	SW	86.1	29.87	0	0
7/9/2013	7:21 PM	81.2	81.2	81.2	76	1	SW	3	SW	86.1	29.87	0	0
7/9/2013	7:22 PM	81.2	81.2	81.2	76	4	SW	9	SW	86.1	29.869	0	0
7/9/2013	7:23 PM	81.2	81.2	81.2	76	4	SW	7	SW	86.1	29.869	0	0
7/9/2013	7:24 PM	81.2	81.2	81.1	76	4	SW	7	SW	86.1	29.871	0	0
7/9/2013	7:25 PM	81.1	81.1	81.1	76	4	SW	6	SW	85.8	29.87	0	0
7/9/2013	7:26 PM	81.1	81.1	81.1	76	4	SW	7	SW	85.8	29.87	0	0
7/9/2013	7:27 PM	81.1	81.1	81.1	76	4	SW	8	SSW	85.8	29.873	0	0
7/9/2013	7:28 PM	81	81	81	76	1	S	4	WSW	85.6	29.872	0	0
7/9/2013	7:29 PM	81	81	81	76	2	SW	6	SW	85.6	29.873	0	0
7/9/2013	7:30 PM	81	81	81	76	2	SW	5	SSW	85.6	29.874	0	0
7/9/2013	7:31 PM	80.9	81	80.9	76	4	SW	9	SW	85.4	29.875	0	0
7/9/2013	7:32 PM	80.9	80.9	80.9	76	8	SW	12	SW	85.4	29.873	0	0
7/9/2013	7:33 PM	80.9	80.9	80.9	76	4	SW	6	SW	85.4	29.875	0	0
7/9/2013	7:34 PM	80.8	80.9	80.8	77	4	SW	6	SW	85.5	29.874	0	0
7/9/2013	7:35 PM	80.8	80.8	80.8	77	3	SW	6	SW	85.5	29.875	0	0
7/9/2013	7:36 PM	80.7	80.8	80.7	77	2	SW	5	SSW	85.3	29.877	0	0
7/9/2013	7:37 PM	80.7	80.8	80.7	77	2	SW	4	SSW	85.3	29.877	0	0
7/9/2013	7:38 PM	80.7	80.7	80.7	77	3	SW	7	SW	85.3	29.877	0	0
7/9/2013	7:39 PM	80.6	80.7	80.6	77	1	SSW	2	SSW	85.1	29.876	0	0
7/9/2013	7:40 PM	80.6	80.6	80.6	77	2	SW	7	SW	85.1	29.874	0	0
7/9/2013	7:41 PM	80.6	80.6	80.6	77	1	SSE	6	SSE	85.1	29.876	0	0
7/9/2013	7:42 PM	80.5	80.6	80.5	77	3	SSW	6	SW	84.9	29.874	0	0
7/9/2013	7:43 PM	80.5	80.5	80.5	77	2	SW	5	SW	84.9	29.875	0	0
7/9/2013	7:44 PM	80.4	80.5	80.4	77	2	SSW	7	SW	84.7	29.876	0	0
7/9/2013	7:45 PM	80.4	80.4	80.4	77	5	SW	7	SW	84.7	29.876	0	0
7/9/2013	7:46 PM	80.4	80.4	80.4	78	1	SW	3	SW	84.9	29.876	0	0
7/9/2013	7:47 PM	80.3	80.4	80.3	78	4	SW	8	SW	84.7	29.876	0	0
7/9/2013	7:48 PM	80.3	80.3	80.3	78	3	SSW	5	SSW	84.7	29.875	0	0
7/9/2013	7:49 PM	80.3	80.3	80.3	78	2	SSW	6	SSW	84.7	29.877	0	0
7/9/2013	7:50 PM	80.2	80.3	80.2	78	4	SSW	10	SW	84.5	29.876	0	0
7/9/2013	7:51 PM	80.2	80.2	80.2	78	3	SSW	6	SSW	84.5	29.877	0	0
7/9/2013	7:52 PM	80.2	80.2	80.2	78	3	SW	6	SW	84.5	29.877	0	0
7/9/2013	7:53 PM	80.2	80.2	80.2	78	4	SSW	8	SW	84.5	29.879	0	0
7/9/2013	7:54 PM	80.2	80.2	80.2	78	3	SW	8	SW	84.5	29.877	0	0
7/9/2013	7:55 PM	80.2	80.2	80.2	78	4	SSW	13	SW	84.5	29.879	0	0
7/9/2013	7:56 PM	80.2	80.2	80.1	78	2	SW	7	WSW	84.5	29.878	0	0
7/9/2013	7:57 PM	80.1	80.1	80.1	78	6	SW	9	SW	84.3	29.877	0	0
7/9/2013	7:58 PM	80.1	80.1	80.1	78	2	SSW	8	SW	84.3	29.877	0	0
7/9/2013	7:59 PM	80.1	80.1	80.1	78	6	SW	11	SW	84.3	29.875	0	0
7/9/2013	8:00 PM	80.1	80.1	80.1	78	2	SSW	8	SSW	84.3	29.875	0	0
7/9/2013	8:01 PM	80	80.1	80	78	4	SW	7	SW	84.1	29.873	0	0
7/9/2013	8:02 PM	80	80.1	80	78	2	SSW	4	SSW	84.1	29.873	0	0
7/9/2013	8:03 PM	80	80	80	78	4	SSW	7	SSW	84.1	29.874	0	0
7/9/2013	8:04 PM	80	80	80	78	2	SSE	8	SSW	84.1	29.874	0	0
7/9/2013	8:05 PM	80	80	80	78	4	SW	7	SW	84.1	29.873	0	0
7/9/2013	8:06 PM	80	80	80	78	3	SW	6	SW	84.1	29.873	0	0

Date	Time	Temp Out	Hi Temp	Low Temp	Out Hum	Wind Speed	Wind Dir	Hi Speed	Hi Dir	Heat Index	Bar	Rain	Rain Rate
7/9/2013	8:07 PM	80	80	80	78	3	S	6	SW	84.1	29.873	0	0
7/9/2013	8:08 PM	79.9	80	79.9	78	3	SSW	7	SSW	84	29.873	0	0
7/9/2013	8:09 PM	79.8	79.9	79.8	78	4	SSW	7	SSW	83.8	29.873	0	0
7/9/2013	8:10 PM	79.8	79.8	79.8	78	1	S	2	SSW	83.8	29.872	0	0
7/9/2013	8:11 PM	79.8	79.8	79.8	79	2	SSW	7	SSW	84	29.872	0	0
7/9/2013	8:12 PM	79.7	79.8	79.7	79	1	SSW	3	S	83.8	29.872	0	0
7/9/2013	8:13 PM	79.7	79.7	79.7	79	4	SW	12	SW	83.8	29.871	0	0
7/9/2013	8:14 PM	79.7	79.7	79.7	79	1	SSW	3	SW	83.8	29.873	0	0
7/9/2013	8:15 PM	79.7	79.7	79.7	79	1	SSW	5	SSW	83.8	29.873	0	0
7/9/2013	8:16 PM	79.6	79.7	79.6	79	4	SW	7	SW	83.6	29.871	0	0
7/9/2013	8:17 PM	79.6	79.6	79.6	79	3	SW	6	SW	83.6	29.872	0	0
7/9/2013	8:18 PM	79.6	79.6	79.6	80	4	SW	7	SW	83.8	29.87	0	0
7/9/2013	8:19 PM	79.6	79.6	79.6	80	2	SSW	4	SSW	83.8	29.87	0	0
7/9/2013	8:20 PM	79.6	79.6	79.6	80	5	SW	8	SW	83.8	29.871	0	0
7/9/2013	8:21 PM	79.6	79.6	79.6	80	3	SW	7	SW	83.8	29.872	0	0
7/9/2013	8:22 PM	79.6	79.6	79.6	80	4	SW	7	SSW	83.8	29.874	0	0
7/9/2013	8:23 PM	79.6	79.6	79.6	80	5	SW	8	SW	83.8	29.875	0	0
7/9/2013	8:24 PM	79.6	79.6	79.6	80	4	SW	7	SSW	83.8	29.874	0	0
7/9/2013	8:25 PM	79.6	79.6	79.6	80	3	S	12	SW	83.8	29.875	0	0
7/9/2013	8:26 PM	79.6	79.6	79.6	80	2	S	6	SW	83.8	29.875	0	0
7/9/2013	8:27 PM	79.5	79.6	79.5	80	4	SW	8	SW	83.7	29.874	0	0
7/9/2013	8:28 PM	79.5	79.6	79.5	80	1	SSW	2	SSW	83.7	29.871	0	0
7/9/2013	8:29 PM	79.6	79.6	79.5	80	2	SSW	7	SSW	83.8	29.871	0	0
7/9/2013	8:30 PM	79.5	79.6	79.5	80	3	SSW	6	SSW	83.7	29.871	0	0
7/9/2013	8:31 PM	79.5	79.6	79.5	80	4	SSW	7	SSW	83.7	29.87	0	0
7/9/2013	8:32 PM	79.5	79.5	79.5	80	1	SSW	2	SSW	83.7	29.871	0	0
7/9/2013	8:33 PM	79.5	79.5	79.5	80	2	SSW	3	SSW	83.7	29.87	0	0
7/9/2013	8:34 PM	79.6	79.6	79.5	80	1	SSW	4	SSW	83.8	29.869	0	0
7/9/2013	8:35 PM	79.5	79.5	79.5	80	1	SSW	3	SSW	83.7	29.869	0	0
7/9/2013	8:36 PM	79.5	79.5	79.5	80	3	SSW	5	SSW	83.7	29.869	0	0
7/9/2013	8:37 PM	79.5	79.5	79.5	81	0	SSW	2	SSW	83.9	29.87	0	0
7/9/2013	8:38 PM	79.5	79.5	79.5	81	2	SSW	3	SSW	83.9	29.87	0	0
7/9/2013	8:39 PM	79.5	79.5	79.5	81	1	SSW	4	SSW	83.9	29.87	0	0
7/9/2013	8:40 PM	79.5	79.6	79.5	81	1	SSW	4	SSW	83.9	29.87	0	0
7/9/2013	8:41 PM	79.5	79.5	79.5	81	2	SSW	4	SSW	83.9	29.87	0	0
7/9/2013	8:42 PM	79.5	79.5	79.5	81	2	S	4	S	83.9	29.871	0	0
7/9/2013	8:43 PM	79.5	79.5	79.5	81	4	SSW	7	SW	83.9	29.871	0	0
7/9/2013	8:44 PM	79.5	79.5	79.5	81	2	SW	5	SW	83.9	29.872	0	0
7/9/2013	8:45 PM	79.4	79.5	79.4	81	2	SW	5	SW	83.7	29.872	0	0
7/9/2013	8:46 PM	79.5	79.5	79.4	81	2	SSW	6	SW	83.9	29.872	0	0
7/9/2013	8:47 PM	79.4	79.4	79.4	81	3	SW	6	SW	83.7	29.872	0	0
7/9/2013	8:48 PM	79.4	79.4	79.4	81	0	SW	2	SW	83.7	29.872	0	0
7/9/2013	8:49 PM	79.4	79.4	79.4	81	4	SW	6	SSW	83.7	29.874	0	0
7/9/2013	8:50 PM	79.4	79.4	79.4	81	4	SSW	7	SSW	83.7	29.873	0	0
7/9/2013	8:51 PM	79.4	79.4	79.4	81	1	SW	6	SW	83.7	29.872	0	0
7/9/2013	8:52 PM	79.4	79.4	79.4	81	2	SSW	4	SSW	83.7	29.874	0	0
7/9/2013	8:53 PM	79.4	79.4	79.4	81	3	SSW	6	SSW	83.7	29.874	0	0
7/9/2013	8:54 PM	79.4	79.4	79.3	81	0	SSW	1	SSW	83.7	29.873	0	0
7/9/2013	8:55 PM	79.3	79.4	79.3	81	1	SSW	3	SSW	83.5	29.874	0	0
7/9/2013	8:56 PM	79.4	79.4	79.4	81	1	SSW	3	SSW	83.7	29.875	0	0
7/9/2013	8:57 PM	79.4	79.4	79.4	81	3	SW	4	SW	83.7	29.875	0	0
7/9/2013	8:58 PM	79.4	79.4	79.3	81	1	SW	4	SW	83.7	29.876	0	0
7/9/2013	8:59 PM	79.4	79.4	79.4	81	3	SW	11	SW	83.7	29.875	0	0
7/9/2013	9:00 PM	79.4	79.4	79.4	81	4	SW	10	SW	83.7	29.878	0	0
7/9/2013	9:01 PM	79.4	79.4	79.4	81	2	SW	5	SW	83.7	29.877	0	0
7/9/2013	9:02 PM	79.4	79.4	79.4	81	3	SW	5	SW	83.7	29.876	0	0
7/9/2013	9:03 PM	79.4	79.4	79.3	81	1	SW	4	SW	83.7	29.876	0	0
7/9/2013	9:04 PM	79.4	79.4	79.4	81	3	SW	4	SW	83.7	29.877	0	0
7/9/2013	9:05 PM	79.4	79.4	79.4	81	1	SW	3	SW	83.7	29.879	0	0
7/9/2013	9:06 PM	79.4	79.4	79.4	81	3	SW	4	SW	83.7	29.88	0	0
7/9/2013	9:07 PM	79.4	79.4	79.4	81	2	SW	4	SW	83.7	29.879	0	0
7/9/2013	9:08 PM	79.4	79.4	79.4	81	2	SW	5	SW	83.7	29.881	0	0
7/9/2013	9:09 PM	79.4	79.4	79.4	81	2	SW	3	SW	83.7	29.881	0	0
7/9/2013	9:10 PM	79.4	79.4	79.4	81	2	SW	4	SW	83.7	29.882	0	0
7/9/2013	9:11 PM	79.4	79.4	79.4	81	3	SW	4	SW	83.7	29.883	0	0
7/9/2013	9:12 PM	79.4	79.4	79.4	81	2	SW	4	SW	83.7	29.882	0	0
7/9/2013	9:13 PM	79.4	79.4	79.4	81	2	SW	4	SW	83.7	29.883	0	0

Date	Time	Temp Out	Hi Temp	Low Temp	Out Hum	Wind Speed	Wind Dir	Hi Speed	Hi Dir	Heat Index	Bar	Rain	Rain Rate
7/9/2013	9:14 PM	79.4	79.4	79.4	81	0	SW	1	SW	83.7	29.882	0	0
7/9/2013	9:15 PM	79.4	79.4	79.4	81	0	SW	1	SW	83.7	29.883	0	0
7/9/2013	9:16 PM	79.4	79.4	79.4	81	0	SW	1	SW	83.7	29.883	0	0
7/9/2013	9:17 PM	79.5	79.5	79.4	81	0	SW	3	SW	83.9	29.883	0	0
7/9/2013	9:18 PM	79.4	79.4	79.4	81	1	SW	3	SW	83.7	29.884	0	0
7/9/2013	9:19 PM	79.4	79.4	79.4	81	0	SW	1	SW	83.7	29.884	0	0
7/9/2013	9:20 PM	79.4	79.5	79.4	81	0	SW	2	SW	83.7	29.883	0	0
7/9/2013	9:21 PM	79.4	79.4	79.4	81	0	SW	1	SW	83.7	29.885	0	0
7/9/2013	9:22 PM	79.4	79.4	79.4	81	1	SW	3	SW	83.7	29.886	0	0
7/9/2013	9:23 PM	79.4	79.5	79.4	81	1	SW	2	SW	83.7	29.886	0	0
7/9/2013	9:24 PM	79.4	79.4	79.4	81	0	---	0	---	83.7	29.887	0	0
7/9/2013	9:25 PM	79.4	79.4	79.4	81	0	SW	1	SW	83.7	29.886	0	0
7/9/2013	9:26 PM	79.4	79.5	79.4	81	0	SW	1	SW	83.7	29.888	0	0
7/9/2013	9:27 PM	79.5	79.5	79.4	81	1	SW	3	SW	83.9	29.887	0	0
7/9/2013	9:28 PM	79.5	79.5	79.4	81	3	SW	4	SW	83.9	29.888	0	0
7/9/2013	9:29 PM	79.4	79.4	79.4	81	1	SW	4	SW	83.7	29.888	0	0
7/9/2013	9:30 PM	79.4	79.4	79.4	81	2	SW	4	SW	83.7	29.887	0	0
7/9/2013	9:31 PM	79.4	79.5	79.4	81	0	---	0	---	83.7	29.888	0	0
7/9/2013	9:32 PM	79.5	79.5	79.4	81	0	SW	1	SW	83.9	29.889	0	0
7/9/2013	9:33 PM	79.5	79.5	79.5	81	0	---	0	---	83.9	29.889	0	0
7/9/2013	9:34 PM	79.5	79.5	79.5	81	0	---	0	---	83.9	29.888	0	0
7/9/2013	9:35 PM	79.5	79.5	79.5	81	0	SW	2	SW	83.9	29.888	0	0
7/9/2013	9:36 PM	79.5	79.5	79.5	81	1	SW	5	SW	83.9	29.889	0	0
7/9/2013	9:37 PM	79.5	79.5	79.5	81	1	SW	3	SW	83.9	29.888	0	0
7/9/2013	9:38 PM	79.5	79.6	79.5	81	0	SW	1	SW	83.9	29.888	0	0
7/9/2013	9:39 PM	79.5	79.5	79.5	80	1	SW	3	SW	83.7	29.89	0	0
7/9/2013	9:40 PM	79.5	79.6	79.5	80	0	SW	1	SW	83.7	29.89	0	0
7/9/2013	9:41 PM	79.5	79.5	79.5	80	0	SW	2	SW	83.7	29.89	0	0
7/9/2013	9:42 PM	79.6	79.6	79.5	80	1	SW	2	SW	83.8	29.891	0	0
7/9/2013	9:43 PM	79.5	79.5	79.5	80	1	SW	3	SW	83.7	29.89	0	0
7/9/2013	9:44 PM	79.6	79.6	79.5	80	1	SW	2	SW	83.8	29.891	0	0
7/9/2013	9:45 PM	79.6	79.6	79.6	80	1	SW	4	SW	83.8	29.891	0	0
7/9/2013	9:46 PM	79.6	79.6	79.6	80	2	SW	5	SW	83.8	29.892	0	0
7/9/2013	9:47 PM	79.6	79.6	79.6	80	2	SW	5	SW	83.8	29.894	0	0
7/9/2013	9:48 PM	79.6	79.6	79.6	80	2	SW	4	SW	83.8	29.896	0	0
7/9/2013	9:49 PM	79.6	79.6	79.6	80	2	SW	4	SW	83.8	29.895	0	0
7/9/2013	9:50 PM	79.7	79.7	79.7	80	0	SW	2	SW	84	29.896	0	0
7/9/2013	9:51 PM	79.7	79.7	79.7	80	1	SW	2	SW	84	29.897	0	0
7/9/2013	9:52 PM	79.7	79.7	79.7	80	0	SW	1	SW	84	29.895	0	0
7/9/2013	9:53 PM	79.7	79.7	79.7	80	1	WSW	4	WSW	84	29.896	0	0
7/9/2013	9:54 PM	79.8	79.8	79.7	80	2	WSW	3	WSW	84.2	29.893	0	0
7/9/2013	9:55 PM	79.8	79.8	79.8	79	2	SW	4	SW	84	29.894	0	0
7/9/2013	9:56 PM	79.8	79.8	79.8	79	3	SW	6	SW	84	29.895	0	0
7/9/2013	9:57 PM	79.8	79.9	79.8	79	2	SW	4	SW	84	29.896	0	0
7/9/2013	9:58 PM	79.9	79.9	79.9	79	2	SSW	4	SSW	84.2	29.896	0	0
7/9/2013	9:59 PM	79.9	79.9	79.9	79	3	SSW	8	SW	84.2	29.898	0	0
7/9/2013	10:00 PM	80	80	79.9	78	3	SW	8	SW	84.1	29.898	0	0
7/9/2013	10:01 PM	80	80	80	78	2	WSW	5	WSW	84.1	29.899	0	0
7/9/2013	10:02 PM	80	80	80	78	2	SW	5	SSW	84.1	29.898	0	0
7/9/2013	10:03 PM	80	80	80	78	1	SSW	5	SSW	84.1	29.898	0	0
7/9/2013	10:04 PM	80.1	80.1	80.1	77	2	SSW	5	SSW	84.1	29.894	0	0
7/9/2013	10:05 PM	80.1	80.1	80.1	77	0	SSW	2	SSW	84.1	29.894	0	0
7/9/2013	10:06 PM	80.2	80.2	80.1	77	3	WSW	4	WSW	84.3	29.894	0	0
7/9/2013	10:07 PM	80.2	80.2	80.2	77	0	WSW	2	WSW	84.3	29.894	0	0
7/9/2013	10:08 PM	80.2	80.2	80.2	77	2	SW	5	SW	84.3	29.892	0	0
7/9/2013	10:09 PM	80.2	80.2	80.2	77	1	SW	3	SW	84.3	29.895	0	0
7/9/2013	10:10 PM	80.2	80.2	80.2	77	1	SW	3	SW	84.3	29.895	0	0
7/9/2013	10:11 PM	80.3	80.3	80.2	76	3	SW	5	SW	84.3	29.895	0	0
7/9/2013	10:12 PM	80.3	80.3	80.2	76	2	SW	3	SW	84.3	29.896	0	0
7/9/2013	10:13 PM	80.3	80.3	80.3	76	0	SW	2	SW	84.3	29.895	0	0
7/9/2013	10:14 PM	80.3	80.3	80.3	76	0	SW	2	SW	84.3	29.896	0	0
7/9/2013	10:15 PM	80.3	80.3	80.3	76	0	SW	1	SW	84.3	29.896	0	0
7/9/2013	10:16 PM	80.3	80.3	80.3	76	4	SSW	5	SW	84.3	29.896	0	0
7/9/2013	10:17 PM	80.3	80.3	80.3	76	1	SSW	3	SSW	84.3	29.897	0	0
7/9/2013	10:18 PM	80.3	80.3	80.3	76	1	SSW	1	SSW	84.3	29.898	0	0
7/9/2013	10:19 PM	80.3	80.3	80.3	76	1	SSW	4	SSW	84.3	29.898	0	0
7/9/2013	10:20 PM	80.3	80.3	80.3	76	1	SSW	3	SSW	84.3	29.896	0	0

Date	Time	Temp Out	Hi Temp	Low Temp	Out Hum	Wind Speed	Wind Dir	Hi Speed	Hi Dir	Heat Index	Bar	Rain	Rain Rate
7/9/2013	10:21 PM	80.3	80.3	80.3	76	3	SSW	4	SSW	84.3	29.896	0	0
7/9/2013	10:22 PM	80.3	80.3	80.3	75	1	SSW	2	SSW	84.1	29.897	0	0
7/9/2013	10:23 PM	80.3	80.3	80.3	75	0	SSW	1	SSW	84.1	29.896	0	0
7/9/2013	10:24 PM	80.3	80.3	80.3	75	2	SSW	5	SSW	84.1	29.896	0	0
7/9/2013	10:25 PM	80.3	80.3	80.3	75	2	WSW	5	SW	84.1	29.899	0	0
7/9/2013	10:26 PM	80.3	80.3	80.3	75	4	SW	6	SW	84.1	29.899	0	0
7/9/2013	10:27 PM	80.3	80.3	80.3	75	1	SW	4	SW	84.1	29.899	0	0
7/9/2013	10:28 PM	80.3	80.3	80.3	75	0	SW	1	SW	84.1	29.899	0	0
7/9/2013	10:29 PM	80.3	80.3	80.3	75	1	SW	2	SW	84.1	29.899	0	0
7/9/2013	10:30 PM	80.3	80.3	80.3	75	3	SW	6	SW	84.1	29.898	0	0
7/9/2013	10:31 PM	80.3	80.3	80.2	74	2	SW	5	SW	84	29.899	0	0
7/9/2013	10:32 PM	80.3	80.3	80.3	74	1	SW	3	SW	84	29.898	0	0
7/9/2013	10:33 PM	80.2	80.3	80.2	74	3	SW	5	SW	83.8	29.898	0	0
7/9/2013	10:34 PM	80.3	80.3	80.2	74	1	SW	2	SW	84	29.897	0	0
7/9/2013	10:35 PM	80.2	80.3	80.2	74	0	SW	1	SW	83.8	29.895	0	0
7/9/2013	10:36 PM	80.2	80.2	80.2	74	1	SW	3	SW	83.8	29.896	0	0
7/9/2013	10:37 PM	80.2	80.2	80.2	74	3	SW	5	SW	83.8	29.898	0	0
7/9/2013	10:38 PM	80.2	80.2	80.2	74	1	SW	2	SW	83.8	29.897	0	0
7/9/2013	10:39 PM	80.2	80.2	80.2	74	0	SW	1	SW	83.8	29.899	0	0
7/9/2013	10:40 PM	80.2	80.2	80.2	74	0	SW	2	SW	83.8	29.898	0	0
7/9/2013	10:41 PM	80.2	80.2	80.2	74	0	SW	1	SW	83.8	29.899	0	0
7/9/2013	10:42 PM	80.2	80.2	80.2	74	0	---	0	---	83.8	29.899	0	0
7/9/2013	10:43 PM	80.2	80.2	80.2	74	1	SW	2	SW	83.8	29.898	0	0
7/9/2013	10:44 PM	80.2	80.2	80.2	74	0	SW	2	SW	83.8	29.897	0	0
7/9/2013	10:45 PM	80.2	80.2	80.2	74	0	SW	1	SW	83.8	29.897	0	0
7/9/2013	10:46 PM	80.2	80.2	80.2	74	0	---	0	---	83.8	29.897	0	0
7/9/2013	10:47 PM	80.2	80.2	80.2	74	1	SW	2	SW	83.8	29.896	0	0
7/9/2013	10:48 PM	80.2	80.2	80.2	74	1	SW	2	SW	83.8	29.898	0	0
7/9/2013	10:49 PM	80.2	80.2	80.2	74	2	SW	4	SW	83.8	29.896	0	0
7/9/2013	10:50 PM	80.2	80.2	80.2	74	1	SW	2	SW	83.8	29.895	0	0
7/9/2013	10:51 PM	80.2	80.2	80.2	74	0	SW	1	SW	83.8	29.896	0	0
7/9/2013	10:52 PM	80.2	80.2	80.2	74	0	SW	1	SW	83.8	29.895	0	0
7/9/2013	10:53 PM	80.2	80.2	80.1	74	2	SW	4	SW	83.8	29.896	0	0
7/9/2013	10:54 PM	80.2	80.2	80.2	74	2	SW	4	SW	83.8	29.897	0	0
7/9/2013	10:55 PM	80.2	80.2	80.2	74	3	SW	4	SW	83.8	29.898	0	0
7/9/2013	10:56 PM	80.2	80.2	80.2	74	1	SW	3	SW	83.8	29.898	0	0
7/9/2013	10:57 PM	80.2	80.2	80.2	74	1	SW	4	SW	83.8	29.897	0	0
7/9/2013	10:58 PM	80.2	80.2	80.2	75	1	SW	3	SW	84	29.898	0	0
7/9/2013	10:59 PM	80.2	80.2	80.2	75	0	SW	1	SW	84	29.899	0	0
7/9/2013	11:00 PM	80.2	80.2	80.2	75	0	SW	1	SW	84	29.899	0	0
7/9/2013	11:01 PM	80.1	80.2	80.1	75	0	SW	2	SW	83.8	29.898	0	0
7/9/2013	11:02 PM	80.1	80.2	80.1	75	0	SW	1	SW	83.8	29.897	0	0
7/9/2013	11:03 PM	80.1	80.1	80.1	75	0	---	0	---	83.8	29.897	0	0
7/9/2013	11:04 PM	80.1	80.1	80.1	75	2	SW	3	SW	83.8	29.896	0	0
7/9/2013	11:05 PM	80.1	80.1	80.1	75	1	SW	2	SW	83.8	29.899	0	0
7/9/2013	11:06 PM	80.1	80.1	80.1	75	0	SW	1	SW	83.8	29.898	0	0
7/9/2013	11:07 PM	80.1	80.1	80	75	0	SW	1	SW	83.8	29.897	0	0
7/9/2013	11:08 PM	80	80.1	80	75	0	SW	1	SW	83.6	29.899	0	0
7/9/2013	11:09 PM	80	80	80	75	1	SW	3	SW	83.6	29.897	0	0
7/9/2013	11:10 PM	80	80	80	75	0	SW	1	SW	83.6	29.899	0	0
7/9/2013	11:11 PM	80	80	80	75	0	SW	2	SW	83.6	29.897	0	0
7/9/2013	11:12 PM	80	80	80	75	0	SW	2	SW	83.6	29.898	0	0
7/9/2013	11:13 PM	80	80	80	75	1	SW	3	SW	83.6	29.896	0	0
7/9/2013	11:14 PM	80	80	80	75	0	SW	2	SW	83.6	29.897	0	0
7/9/2013	11:15 PM	80	80	80	74	2	SW	4	SW	83.4	29.897	0	0
7/9/2013	11:16 PM	80	80	79.9	75	0	SW	1	SW	83.6	29.897	0	0
7/9/2013	11:17 PM	79.9	79.9	79.9	75	0	SW	1	SW	83.4	29.897	0	0
7/9/2013	11:18 PM	79.9	80	79.9	75	0	---	0	---	83.4	29.897	0	0
7/9/2013	11:19 PM	79.9	79.9	79.9	74	0	SW	2	SW	83.3	29.898	0	0
7/9/2013	11:20 PM	79.9	79.9	79.9	74	0	SW	1	SW	83.3	29.899	0	0
7/9/2013	11:21 PM	79.9	79.9	79.9	75	0	SW	1	SW	83.4	29.899	0	0
7/9/2013	11:22 PM	79.9	79.9	79.9	74	2	SW	4	SW	83.3	29.9	0	0
7/9/2013	11:23 PM	79.9	79.9	79.9	75	0	SW	1	SW	83.4	29.901	0	0
7/9/2013	11:24 PM	79.9	79.9	79.8	75	0	SW	1	SW	83.4	29.9	0	0
7/9/2013	11:25 PM	79.9	79.9	79.8	75	0	SW	1	SW	83.4	29.901	0	0
7/9/2013	11:26 PM	79.9	79.9	79.8	75	0	SW	1	SW	83.4	29.9	0	0
7/9/2013	11:27 PM	79.8	79.9	79.8	75	0	SW	1	SW	83.3	29.9	0	0

Date	Time	Temp Out	Hi Temp	Low Temp	Out Hum	Wind Speed	Wind Dir	Hi Speed	Hi Dir	Heat Index	Bar	Rain	Rain Rate
7/9/2013	11:28 PM	79.8	79.9	79.8	75	1	SW	2	SW	83.3	29.9	0	0
7/9/2013	11:29 PM	79.8	79.8	79.8	75	0	---	0	---	83.3	29.9	0	0
7/9/2013	11:30 PM	79.8	79.9	79.8	75	1	SW	2	SW	83.3	29.9	0	0
7/9/2013	11:31 PM	79.9	79.9	79.8	75	0	---	0	---	83.4	29.9	0	0
7/9/2013	11:32 PM	79.8	79.9	79.8	75	0	SW	1	SW	83.3	29.901	0	0
7/9/2013	11:33 PM	79.8	79.9	79.8	75	0	---	0	---	83.3	29.901	0	0
7/9/2013	11:34 PM	79.8	79.8	79.8	75	1	SW	3	SW	83.3	29.9	0	0
7/9/2013	11:35 PM	79.8	79.8	79.8	75	1	SW	2	SW	83.3	29.901	0	0
7/9/2013	11:36 PM	79.8	79.8	79.8	75	0	---	0	---	83.3	29.901	0	0
7/9/2013	11:37 PM	79.8	79.8	79.8	75	0	---	0	---	83.3	29.901	0	0
7/9/2013	11:38 PM	79.8	79.8	79.8	75	0	---	0	---	83.3	29.901	0	0
7/9/2013	11:39 PM	79.8	79.8	79.8	75	0	---	0	---	83.3	29.9	0	0
7/9/2013	11:40 PM	79.8	79.8	79.8	75	0	SW	1	SW	83.3	29.9	0	0
7/9/2013	11:41 PM	79.8	79.8	79.8	75	0	SW	1	SW	83.3	29.9	0	0
7/9/2013	11:42 PM	79.8	79.8	79.7	75	1	SW	3	SW	83.3	29.901	0	0
7/9/2013	11:43 PM	79.7	79.8	79.7	75	0	---	0	---	83.1	29.9	0	0
7/9/2013	11:44 PM	79.7	79.8	79.7	75	0	SW	1	SW	83.1	29.9	0	0
7/9/2013	11:45 PM	79.7	79.7	79.7	75	1	SW	3	SW	83.1	29.899	0	0
7/9/2013	11:46 PM	79.7	79.7	79.7	75	3	SW	6	SW	83.1	29.898	0	0
7/9/2013	11:47 PM	79.7	79.7	79.7	75	2	SW	5	SW	83.1	29.899	0	0
7/9/2013	11:48 PM	79.7	79.7	79.7	75	0	---	0	---	83.1	29.898	0	0
7/9/2013	11:49 PM	79.7	79.7	79.7	75	0	SW	1	SW	83.1	29.897	0	0
7/9/2013	11:50 PM	79.7	79.7	79.7	75	0	---	0	---	83.1	29.897	0	0
7/9/2013	11:51 PM	79.7	79.7	79.7	75	0	SW	1	SW	83.1	29.897	0	0
7/9/2013	11:52 PM	79.7	79.7	79.7	75	0	SW	1	SW	83.1	29.898	0	0
7/9/2013	11:53 PM	79.7	79.7	79.7	75	0	SW	2	SW	83.1	29.898	0	0
7/9/2013	11:54 PM	79.7	79.7	79.7	75	0	SW	2	SW	83.1	29.898	0	0
7/9/2013	11:55 PM	79.7	79.7	79.6	75	0	---	0	---	83.1	29.899	0	0
7/9/2013	11:56 PM	79.7	79.7	79.6	75	0	---	0	---	83.1	29.899	0	0
7/9/2013	11:57 PM	79.6	79.7	79.6	75	1	SW	2	SW	83	29.899	0	0
7/9/2013	11:58 PM	79.6	79.7	79.6	75	0	---	0	---	83	29.901	0	0
7/9/2013	11:59 PM	79.6	79.7	79.6	75	1	SW	3	SW	83	29.901	0	0
7/10/2013	12:00 AM	79.6	79.7	79.6	76	1	SW	2	SW	83.1	29.9	0	0

Date	Time	Temp Out	Hi Temp	Low Temp	Out Hum	Wind Speed	Wind Dir	Hi Speed	Hi Dir	Heat Index	Bar	Rain	Rain Rate
7/10/2013	12:01 AM	79.6	79.6	79.6	76	1	SW	2	SW	83.1	29.901	0	0
7/10/2013	12:02 AM	79.6	79.6	79.6	75	0	SW	2	SW	83	29.899	0	0
7/10/2013	12:03 AM	79.6	79.6	79.6	76	0	SW	2	SW	83.1	29.899	0	0
7/10/2013	12:04 AM	79.6	79.6	79.6	76	0	SW	2	SW	83.1	29.899	0	0
7/10/2013	12:05 AM	79.6	79.6	79.6	76	0	SW	1	SW	83.1	29.899	0	0
7/10/2013	12:06 AM	79.6	79.6	79.6	76	1	SW	2	SW	83.1	29.898	0	0
7/10/2013	12:07 AM	79.6	79.6	79.6	77	0	---	0	---	83.3	29.898	0	0
7/10/2013	12:08 AM	79.6	79.6	79.6	78	0	SW	1	SW	83.5	29.897	0	0
7/10/2013	12:09 AM	79.6	79.6	79.6	78	0	---	0	---	83.5	29.897	0	0
7/10/2013	12:10 AM	79.6	79.6	79.6	77	0	SW	1	SW	83.3	29.895	0	0
7/10/2013	12:11 AM	79.5	79.5	79.5	77	0	SW	1	SW	83.1	29.894	0	0
7/10/2013	12:12 AM	79.4	79.5	79.4	77	0	---	0	---	83	29.893	0	0
7/10/2013	12:13 AM	79.4	79.4	79.4	78	0	---	0	---	83.1	29.894	0	0
7/10/2013	12:14 AM	79.4	79.4	79.4	79	0	---	0	---	83.3	29.893	0	0
7/10/2013	12:15 AM	79.3	79.4	79.3	79	0	SW	1	SW	83.1	29.891	0	0
7/10/2013	12:16 AM	79.3	79.3	79.3	79	0	SW	1	SW	83.1	29.889	0	0
7/10/2013	12:17 AM	79.2	79.3	79.2	79	0	---	0	---	83	29.888	0	0
7/10/2013	12:18 AM	79.1	79.2	79.1	79	0	---	0	---	82.8	29.888	0	0
7/10/2013	12:19 AM	79.1	79.2	79.1	79	0	SW	1	SW	82.8	29.888	0	0
7/10/2013	12:20 AM	79	79.1	79	79	0	SW	1	SW	82.6	29.887	0	0
7/10/2013	12:21 AM	79	79.1	79	79	0	SW	1	SW	82.6	29.885	0	0
7/10/2013	12:22 AM	79	79	79	79	0	---	0	---	82.6	29.887	0	0
7/10/2013	12:23 AM	78.9	79	78.9	79	0	---	0	---	82.5	29.887	0	0
7/10/2013	12:24 AM	78.9	78.9	78.9	80	0	SW	1	SW	82.7	29.886	0	0
7/10/2013	12:25 AM	78.9	78.9	78.9	79	0	---	0	---	82.5	29.887	0	0
7/10/2013	12:26 AM	78.9	78.9	78.9	79	0	SW	1	SW	82.5	29.887	0	0
7/10/2013	12:27 AM	78.8	78.9	78.8	79	0	SW	1	SW	82.4	29.887	0	0
7/10/2013	12:28 AM	78.8	78.8	78.8	80	0	SW	1	SW	82.5	29.887	0	0
7/10/2013	12:29 AM	78.8	78.8	78.8	80	0	---	0	---	82.5	29.886	0	0
7/10/2013	12:30 AM	78.7	78.8	78.7	80	0	SW	1	SW	82.4	29.885	0	0
7/10/2013	12:31 AM	78.7	78.7	78.7	80	0	SW	1	SW	82.4	29.884	0	0
7/10/2013	12:32 AM	78.7	78.7	78.7	80	0	SW	1	SW	82.4	29.884	0	0
7/10/2013	12:33 AM	78.6	78.7	78.6	80	0	SW	1	SW	82.2	29.882	0	0
7/10/2013	12:34 AM	78.5	78.6	78.5	81	0	SW	1	SW	82.3	29.883	0	0
7/10/2013	12:35 AM	78.4	78.5	78.4	81	0	SW	1	SW	82.1	29.882	0	0
7/10/2013	12:36 AM	78.4	78.4	78.4	81	0	---	0	---	82.1	29.881	0	0
7/10/2013	12:37 AM	78.3	78.4	78.3	81	0	---	0	---	82	29.881	0	0
7/10/2013	12:38 AM	78.2	78.3	78.2	81	0	---	0	---	81.8	29.879	0	0
7/10/2013	12:39 AM	78.1	78.2	78.1	81	0	SW	1	SW	81.7	29.881	0	0
7/10/2013	12:40 AM	78.1	78.1	78.1	81	0	SW	1	SW	81.7	29.881	0	0
7/10/2013	12:41 AM	78	78.1	78	81	0	---	0	---	81.5	29.883	0	0
7/10/2013	12:42 AM	78	78	78	81	0	SW	1	SW	81.5	29.883	0	0
7/10/2013	12:43 AM	77.9	78	77.9	81	0	SW	1	SW	81.4	29.884	0	0
7/10/2013	12:44 AM	77.9	77.9	77.9	81	0	SW	1	SW	81.4	29.883	0	0
7/10/2013	12:45 AM	77.9	77.9	77.9	81	1	SW	5	SW	81.4	29.884	0	0
7/10/2013	12:46 AM	77.8	77.9	77.8	81	0	SW	3	SW	81.3	29.883	0	0
7/10/2013	12:47 AM	77.8	77.8	77.8	81	1	SW	5	SW	81.3	29.882	0	0
7/10/2013	12:48 AM	77.7	77.8	77.7	81	1	SW	3	SW	81.1	29.882	0	0
7/10/2013	12:49 AM	77.7	77.7	77.7	81	0	---	0	---	81.1	29.883	0	0
7/10/2013	12:50 AM	77.6	77.6	77.6	81	0	SW	1	SW	81	29.884	0	0
7/10/2013	12:51 AM	77.6	77.6	77.6	81	0	SW	1	SW	81	29.884	0	0
7/10/2013	12:52 AM	77.5	77.6	77.5	81	1	SW	4	SW	80.8	29.885	0	0
7/10/2013	12:53 AM	77.5	77.5	77.5	81	0	SW	1	SW	80.8	29.887	0	0
7/10/2013	12:54 AM	77.4	77.5	77.4	81	0	---	0	---	80.7	29.887	0	0
7/10/2013	12:55 AM	77.4	77.4	77.4	81	0	SW	1	SW	80.7	29.886	0	0
7/10/2013	12:56 AM	77.3	77.4	77.3	81	0	SW	1	SW	80.5	29.886	0	0
7/10/2013	12:57 AM	77.3	77.3	77.3	81	0	---	0	---	80.5	29.885	0	0
7/10/2013	12:58 AM	77.3	77.3	77.2	81	0	SW	1	SW	80.5	29.885	0	0
7/10/2013	12:59 AM	77.2	77.3	77.2	81	1	SW	3	SW	80.4	29.885	0	0
7/10/2013	1:00 AM	77.2	77.2	77.2	82	0	SW	1	SW	80.5	29.884	0	0
7/10/2013	1:01 AM	77.1	77.2	77.1	82	1	SW	2	SW	80.4	29.884	0	0
7/10/2013	1:02 AM	77.1	77.1	77.1	82	1	SW	3	SW	80.4	29.883	0	0
7/10/2013	1:03 AM	77	77.1	77	82	1	SW	2	SW	80.2	29.884	0	0
7/10/2013	1:04 AM	77	77.1	77	82	1	SW	5	SW	80.2	29.884	0	0
7/10/2013	1:05 AM	76.9	77	76.9	82	1	SW	4	SW	80.1	29.883	0	0
7/10/2013	1:06 AM	76.9	76.9	76.9	82	0	---	0	---	80.1	29.882	0	0
7/10/2013	1:07 AM	76.9	76.9	76.9	82	0	---	0	---	80.1	29.882	0	0

Date	Time	Temp Out	Hi Temp	Low Temp	Out Hum	Wind Speed	Wind Dir	Hi Speed	Hi Dir	Heat Index	Bar	Rain	Rain Rate
7/10/2013	1:08 AM	76.9	76.9	76.9	82	0	SW	1	SW	80.1	29.881	0	0
7/10/2013	1:09 AM	76.8	76.9	76.8	82	0	SW	1	SW	80	29.881	0	0
7/10/2013	1:10 AM	76.8	76.8	76.8	82	0	SW	1	SW	80	29.88	0	0
7/10/2013	1:11 AM	76.7	76.8	76.7	82	0	SW	1	SW	79.9	29.879	0	0
7/10/2013	1:12 AM	76.7	76.8	76.7	82	0	SW	1	SW	79.9	29.878	0	0
7/10/2013	1:13 AM	76.7	76.7	76.7	82	0	SW	1	SW	79.9	29.879	0	0
7/10/2013	1:14 AM	76.7	76.7	76.7	82	1	SW	3	SW	79.9	29.878	0	0
7/10/2013	1:15 AM	76.6	76.7	76.6	82	1	SW	4	SW	79.8	29.878	0	0
7/10/2013	1:16 AM	76.6	76.6	76.6	83	0	---	0	---	79.8	29.878	0	0
7/10/2013	1:17 AM	76.6	76.6	76.6	83	0	---	0	---	79.8	29.878	0	0
7/10/2013	1:18 AM	76.6	76.6	76.6	83	0	SW	1	SW	79.8	29.877	0	0
7/10/2013	1:19 AM	76.5	76.6	76.5	83	0	SW	1	SW	79.7	29.877	0	0
7/10/2013	1:20 AM	76.5	76.6	76.5	83	0	SW	2	SW	79.7	29.877	0	0
7/10/2013	1:21 AM	76.5	76.5	76.5	83	1	SW	2	SW	79.7	29.878	0	0
7/10/2013	1:22 AM	76.5	76.5	76.5	83	0	SW	1	SW	79.7	29.877	0	0
7/10/2013	1:23 AM	76.5	76.5	76.5	83	0	SW	2	SW	79.7	29.876	0	0
7/10/2013	1:24 AM	76.5	76.5	76.5	83	2	SW	4	SW	79.7	29.876	0	0
7/10/2013	1:25 AM	76.5	76.5	76.5	83	1	SW	3	SW	79.7	29.876	0	0
7/10/2013	1:26 AM	76.5	76.5	76.5	83	2	SW	3	SW	79.7	29.876	0	0
7/10/2013	1:27 AM	76.5	76.5	76.5	83	0	SW	1	SW	79.7	29.877	0	0
7/10/2013	1:28 AM	76.5	76.5	76.5	83	2	SW	5	SW	79.7	29.876	0	0
7/10/2013	1:29 AM	76.5	76.5	76.5	83	0	SW	2	SW	79.7	29.876	0	0
7/10/2013	1:30 AM	76.5	76.5	76.5	83	0	SW	2	SW	79.7	29.875	0	0
7/10/2013	1:31 AM	76.5	76.5	76.5	83	0	---	0	---	79.7	29.876	0	0
7/10/2013	1:32 AM	76.5	76.5	76.5	83	0	SW	2	SW	79.7	29.874	0	0
7/10/2013	1:33 AM	76.5	76.5	76.5	83	0	SW	1	SW	79.7	29.876	0	0
7/10/2013	1:34 AM	76.5	76.5	76.5	83	0	SW	2	SW	79.7	29.876	0	0
7/10/2013	1:35 AM	76.5	76.5	76.5	83	1	SW	3	SW	79.7	29.877	0	0
7/10/2013	1:36 AM	76.4	76.5	76.4	83	0	SW	1	SW	79.6	29.875	0	0
7/10/2013	1:37 AM	76.4	76.5	76.4	83	1	SW	2	SW	79.6	29.875	0	0
7/10/2013	1:38 AM	76.4	76.5	76.4	83	1	SW	2	SW	79.6	29.876	0	0
7/10/2013	1:39 AM	76.4	76.4	76.4	83	0	SW	1	SW	79.6	29.876	0	0
7/10/2013	1:40 AM	76.4	76.4	76.4	84	0	SW	2	SW	79.7	29.878	0	0
7/10/2013	1:41 AM	76.4	76.4	76.4	84	1	SW	2	SW	79.7	29.876	0	0
7/10/2013	1:42 AM	76.4	76.4	76.4	84	0	SW	1	SW	79.7	29.878	0	0
7/10/2013	1:43 AM	76.4	76.4	76.4	84	1	SW	4	SW	79.7	29.878	0	0
7/10/2013	1:44 AM	76.4	76.4	76.4	84	2	SW	6	SW	79.7	29.878	0	0
7/10/2013	1:45 AM	76.4	76.4	76.4	84	1	SW	5	SW	79.7	29.878	0	0
7/10/2013	1:46 AM	76.4	76.4	76.4	84	2	SW	6	SW	79.7	29.878	0	0
7/10/2013	1:47 AM	76.4	76.4	76.4	84	0	SW	1	SW	79.7	29.877	0	0
7/10/2013	1:48 AM	76.4	76.5	76.4	84	0	SW	1	SW	79.7	29.878	0	0
7/10/2013	1:49 AM	76.5	76.5	76.5	84	2	SW	3	SW	79.8	29.877	0	0
7/10/2013	1:50 AM	76.5	76.5	76.5	84	3	SW	4	SW	79.8	29.876	0	0
7/10/2013	1:51 AM	76.5	76.5	76.5	84	0	SW	2	SW	79.8	29.875	0	0
7/10/2013	1:52 AM	76.5	76.5	76.5	84	3	SW	8	SW	79.8	29.875	0	0
7/10/2013	1:53 AM	76.5	76.5	76.5	84	2	SW	8	SW	79.8	29.876	0	0
7/10/2013	1:54 AM	76.6	76.6	76.5	83	4	SW	6	SW	79.8	29.875	0	0
7/10/2013	1:55 AM	76.6	76.6	76.6	83	2	SW	4	SW	79.8	29.875	0	0
7/10/2013	1:56 AM	76.6	76.6	76.6	83	2	SW	6	SW	79.8	29.876	0	0
7/10/2013	1:57 AM	76.7	76.7	76.6	83	3	SW	5	SW	80	29.877	0	0
7/10/2013	1:58 AM	76.7	76.7	76.7	83	1	SW	3	SW	80	29.876	0	0
7/10/2013	1:59 AM	76.7	76.7	76.7	83	0	SW	1	SW	80	29.876	0	0
7/10/2013	2:00 AM	76.7	76.8	76.7	83	2	SW	4	SW	80	29.874	0	0
7/10/2013	2:01 AM	76.8	76.8	76.8	83	1	SW	4	SW	80.1	29.875	0	0
7/10/2013	2:02 AM	76.8	76.8	76.8	83	0	SW	1	SW	80.1	29.873	0	0
7/10/2013	2:03 AM	76.9	76.9	76.8	83	1	SW	2	SW	80.2	29.873	0	0
7/10/2013	2:04 AM	76.9	76.9	76.9	83	2	SW	6	SW	80.2	29.871	0	0
7/10/2013	2:05 AM	76.9	76.9	76.9	83	2	SW	5	WSW	80.2	29.871	0	0
7/10/2013	2:06 AM	77	77	76.9	83	1	WSW	3	WSW	80.4	29.872	0	0
7/10/2013	2:07 AM	77	77	77	83	2	WSW	4	WSW	80.4	29.872	0	0
7/10/2013	2:08 AM	77	77	77	83	1	WSW	3	WSW	80.4	29.872	0	0
7/10/2013	2:09 AM	77	77	77	83	1	WSW	2	WSW	80.4	29.872	0	0
7/10/2013	2:10 AM	77.1	77.1	77	83	1	WSW	2	WSW	80.5	29.872	0	0
7/10/2013	2:11 AM	77.1	77.1	77.1	83	1	WSW	3	WSW	80.5	29.874	0	0
7/10/2013	2:12 AM	77.1	77.1	77.1	83	1	WSW	3	WSW	80.5	29.874	0	0
7/10/2013	2:13 AM	77.2	77.2	77.2	83	1	WSW	2	WSW	80.7	29.874	0	0
7/10/2013	2:14 AM	77.2	77.2	77.2	83	1	WSW	2	WSW	80.7	29.874	0	0

Date	Time	Temp Out	Hi Temp	Low Temp	Out Hum	Wind Speed	Wind Dir	Hi Speed	Hi Dir	Heat Index	Bar	Rain	Rain Rate
7/10/2013	2:15 AM	77.2	77.3	77.2	84	3	WSW	4	WSW	80.8	29.873	0	0
7/10/2013	2:16 AM	77.2	77.2	77.2	84	0	WSW	2	WSW	80.8	29.874	0	0
7/10/2013	2:17 AM	77.2	77.2	77.2	84	1	WSW	3	WSW	80.8	29.873	0	0
7/10/2013	2:18 AM	77.2	77.2	77.2	84	2	WSW	4	WSW	80.8	29.873	0	0
7/10/2013	2:19 AM	77.1	77.2	77.1	84	1	WSW	2	WSW	80.6	29.872	0	0
7/10/2013	2:20 AM	77.1	77.1	77.1	84	1	WSW	3	WSW	80.6	29.872	0	0
7/10/2013	2:21 AM	77	77.1	77	84	0	WSW	2	WSW	80.5	29.87	0	0
7/10/2013	2:22 AM	77	77.1	77	84	0	---	0	---	80.5	29.87	0	0
7/10/2013	2:23 AM	77	77	77	84	2	WSW	4	WSW	80.5	29.869	0	0
7/10/2013	2:24 AM	76.9	77	76.9	85	1	WSW	3	WSW	80.5	29.87	0	0
7/10/2013	2:25 AM	76.9	76.9	76.9	85	1	WSW	2	WSW	80.5	29.869	0	0
7/10/2013	2:26 AM	76.9	76.9	76.9	85	2	WSW	4	WSW	80.5	29.871	0	0
7/10/2013	2:27 AM	76.9	76.9	76.9	85	4	WSW	5	WSW	80.5	29.869	0	0
7/10/2013	2:28 AM	76.8	76.9	76.8	85	1	WSW	3	WSW	80.3	29.868	0	0
7/10/2013	2:29 AM	76.8	76.8	76.8	85	0	WSW	1	WSW	80.3	29.867	0	0
7/10/2013	2:30 AM	76.7	76.8	76.7	85	1	WSW	3	WSW	80.2	29.868	0	0
7/10/2013	2:31 AM	76.7	76.7	76.7	85	0	WSW	2	WSW	80.2	29.867	0	0
7/10/2013	2:32 AM	76.7	76.7	76.7	85	0	WSW	2	WSW	80.2	29.866	0	0
7/10/2013	2:33 AM	76.7	76.7	76.7	85	1	WSW	2	WSW	80.2	29.865	0	0
7/10/2013	2:34 AM	76.6	76.6	76.6	86	2	WSW	4	WSW	80.1	29.865	0	0
7/10/2013	2:35 AM	76.6	76.6	76.6	86	2	WSW	3	WSW	80.1	29.864	0	0
7/10/2013	2:36 AM	76.6	76.6	76.6	86	0	WSW	1	WSW	80.1	29.863	0	0
7/10/2013	2:37 AM	76.6	76.6	76.5	86	0	---	0	---	80.1	29.859	0	0
7/10/2013	2:38 AM	76.5	76.5	76.5	86	0	---	0	---	80	29.86	0	0
7/10/2013	2:39 AM	76.5	76.5	76.5	86	0	---	0	---	80	29.859	0	0
7/10/2013	2:40 AM	76.5	76.5	76.5	86	0	---	0	---	80	29.86	0	0
7/10/2013	2:41 AM	76.5	76.5	76.4	86	0	---	0	---	80	29.86	0	0
7/10/2013	2:42 AM	76.4	76.5	76.4	86	0	WSW	1	WSW	79.8	29.86	0	0
7/10/2013	2:43 AM	76.4	76.5	76.4	86	0	WSW	1	WSW	79.8	29.86	0	0
7/10/2013	2:44 AM	76.4	76.4	76.4	86	0	WSW	1	WSW	79.8	29.86	0	0
7/10/2013	2:45 AM	76.4	76.4	76.4	86	0	---	0	---	79.8	29.86	0	0
7/10/2013	2:46 AM	76.4	76.4	76.4	86	0	WSW	1	WSW	79.8	29.86	0	0
7/10/2013	2:47 AM	76.4	76.4	76.4	87	0	---	0	---	79.9	29.858	0	0
7/10/2013	2:48 AM	76.4	76.4	76.4	87	0	---	0	---	79.9	29.858	0	0
7/10/2013	2:49 AM	76.4	76.4	76.4	87	0	---	0	---	79.9	29.857	0	0
7/10/2013	2:50 AM	76.4	76.4	76.4	86	0	---	0	---	79.8	29.857	0	0
7/10/2013	2:51 AM	76.4	76.4	76.4	87	0	---	0	---	79.9	29.857	0	0
7/10/2013	2:52 AM	76.4	76.4	76.4	86	0	---	0	---	79.8	29.857	0	0
7/10/2013	2:53 AM	76.4	76.4	76.4	86	0	---	0	---	79.8	29.857	0	0
7/10/2013	2:54 AM	76.4	76.4	76.4	86	0	WSW	1	WSW	79.8	29.858	0	0
7/10/2013	2:55 AM	76.3	76.4	76.3	86	0	---	0	---	79.7	29.857	0	0
7/10/2013	2:56 AM	76.3	76.3	76.3	87	0	WSW	1	WSW	79.8	29.856	0	0
7/10/2013	2:57 AM	76.3	76.3	76.3	87	0	WSW	1	WSW	79.8	29.858	0	0
7/10/2013	2:58 AM	76.3	76.3	76.3	87	0	WSW	1	WSW	79.8	29.855	0	0
7/10/2013	2:59 AM	76.3	76.3	76.3	87	0	---	0	---	79.8	29.858	0	0
7/10/2013	3:00 AM	76.3	76.3	76.3	87	0	---	0	---	79.8	29.858	0	0
7/10/2013	3:01 AM	76.3	76.3	76.3	87	0	WSW	1	WSW	79.8	29.857	0	0
7/10/2013	3:02 AM	76.3	76.3	76.3	87	0	WSW	1	WSW	79.8	29.857	0	0
7/10/2013	3:03 AM	76.3	76.3	76.2	87	0	---	0	---	79.8	29.856	0	0
7/10/2013	3:04 AM	76.2	76.3	76.2	87	1	WSW	3	WSW	79.6	29.856	0	0
7/10/2013	3:05 AM	76.2	76.2	76.2	87	1	WSW	3	WSW	79.6	29.856	0	0
7/10/2013	3:06 AM	76.2	76.2	76.2	87	0	WSW	1	WSW	79.6	29.855	0	0
7/10/2013	3:07 AM	76.2	76.2	76.2	87	0	WSW	1	WSW	79.6	29.855	0	0
7/10/2013	3:08 AM	76.2	76.2	76.2	87	0	WSW	1	WSW	79.6	29.856	0	0
7/10/2013	3:09 AM	76.2	76.2	76.2	87	0	---	0	---	79.6	29.853	0	0
7/10/2013	3:10 AM	76.1	76.2	76.1	87	0	---	0	---	79.5	29.853	0	0
7/10/2013	3:11 AM	76.1	76.1	76.1	87	0	WSW	1	WSW	79.5	29.853	0	0
7/10/2013	3:12 AM	76.1	76.1	76.1	87	0	---	0	---	79.5	29.854	0	0
7/10/2013	3:13 AM	76.1	76.1	76.1	87	0	WSW	1	WSW	79.5	29.852	0	0
7/10/2013	3:14 AM	76	76.1	76	87	0	WSW	1	WSW	79.3	29.851	0	0
7/10/2013	3:15 AM	76	76.1	76	87	0	WSW	1	WSW	79.3	29.85	0	0
7/10/2013	3:16 AM	76	76	76	87	0	WSW	1	WSW	79.3	29.848	0	0
7/10/2013	3:17 AM	76	76	76	87	0	---	0	---	79.3	29.847	0	0
7/10/2013	3:18 AM	76	76	76	87	0	---	0	---	79.3	29.846	0	0
7/10/2013	3:19 AM	76	76	75.9	87	0	---	0	---	79.3	29.846	0	0
7/10/2013	3:20 AM	75.9	75.9	75.9	87	0	WSW	1	WSW	79.2	29.846	0	0
7/10/2013	3:21 AM	75.9	75.9	75.9	87	2	WSW	4	WSW	79.2	29.845	0	0

Date	Time	Temp Out	Hi Temp	Low Temp	Out Hum	Wind Speed	Wind Dir	Hi Speed	Hi Dir	Heat Index	Bar	Rain	Rain Rate
7/10/2013	3:22 AM	75.9	75.9	75.9	87	0	---	0	---	79.2	29.846	0	0
7/10/2013	3:23 AM	75.9	75.9	75.9	87	0	---	0	---	79.2	29.846	0	0
7/10/2013	3:24 AM	75.9	75.9	75.8	87	0	---	0	---	79.2	29.846	0	0
7/10/2013	3:25 AM	75.9	75.9	75.9	87	0	---	0	---	79.2	29.846	0	0
7/10/2013	3:26 AM	75.9	75.9	75.9	87	0	---	0	---	79.2	29.846	0	0
7/10/2013	3:27 AM	75.8	75.9	75.8	87	0	---	0	---	79.1	29.845	0	0
7/10/2013	3:28 AM	75.8	75.9	75.8	87	0	WSW	1	WSW	79.1	29.845	0	0
7/10/2013	3:29 AM	75.8	75.9	75.8	87	0	---	0	---	79.1	29.844	0	0
7/10/2013	3:30 AM	75.8	75.8	75.8	87	0	---	0	---	79.1	29.843	0	0
7/10/2013	3:31 AM	75.8	75.8	75.8	87	0	WSW	1	WSW	79.1	29.844	0	0
7/10/2013	3:32 AM	75.8	75.8	75.8	87	0	WSW	1	WSW	79.1	29.846	0	0
7/10/2013	3:33 AM	75.8	75.8	75.8	87	0	WSW	1	WSW	79.1	29.846	0	0
7/10/2013	3:34 AM	75.8	75.8	75.8	88	0	---	0	---	79.2	29.845	0	0
7/10/2013	3:35 AM	75.8	75.8	75.8	88	0	WSW	2	WSW	79.2	29.847	0	0
7/10/2013	3:36 AM	75.8	75.8	75.8	88	0	WSW	1	WSW	79.2	29.848	0	0
7/10/2013	3:37 AM	75.8	75.8	75.7	88	0	---	0	---	79.2	29.849	0	0
7/10/2013	3:38 AM	75.7	75.8	75.7	88	0	WSW	1	WSW	79	29.848	0	0
7/10/2013	3:39 AM	75.7	75.8	75.7	88	0	WSW	2	WSW	79	29.848	0	0
7/10/2013	3:40 AM	75.7	75.7	75.7	88	0	WSW	1	WSW	79	29.848	0	0
7/10/2013	3:41 AM	75.7	75.7	75.7	88	0	---	0	---	79	29.849	0	0
7/10/2013	3:42 AM	75.7	75.7	75.7	88	0	---	0	---	79	29.848	0	0
7/10/2013	3:43 AM	75.7	75.7	75.7	88	0	---	0	---	79	29.849	0	0
7/10/2013	3:44 AM	75.7	75.7	75.7	88	0	WSW	2	WSW	79	29.848	0	0
7/10/2013	3:45 AM	75.6	75.7	75.6	88	0	WSW	1	WSW	78.9	29.848	0	0
7/10/2013	3:46 AM	75.6	75.7	75.6	88	0	WSW	1	WSW	78.9	29.849	0	0
7/10/2013	3:47 AM	75.6	75.6	75.6	88	0	---	0	---	78.9	29.847	0	0
7/10/2013	3:48 AM	75.6	75.6	75.6	88	0	---	0	---	78.9	29.849	0	0
7/10/2013	3:49 AM	75.5	75.6	75.5	88	0	WSW	1	WSW	78.8	29.848	0	0
7/10/2013	3:50 AM	75.5	75.6	75.5	88	0	---	0	---	78.8	29.849	0	0
7/10/2013	3:51 AM	75.5	75.5	75.5	88	0	---	0	---	78.8	29.849	0	0
7/10/2013	3:52 AM	75.5	75.5	75.5	88	0	---	0	---	78.8	29.848	0	0
7/10/2013	3:53 AM	75.5	75.5	75.5	88	2	WSW	4	WSW	78.8	29.85	0	0
7/10/2013	3:54 AM	75.4	75.5	75.4	88	1	WSW	4	WSW	78.7	29.848	0	0
7/10/2013	3:55 AM	75.4	75.4	75.4	87	2	WSW	3	WSW	78.6	29.849	0	0
7/10/2013	3:56 AM	75.4	75.4	75.4	87	0	---	0	---	78.6	29.848	0	0
7/10/2013	3:57 AM	75.3	75.4	75.3	87	0	---	0	---	78.5	29.848	0	0
7/10/2013	3:58 AM	75.3	75.3	75.3	87	0	WSW	1	WSW	78.5	29.85	0	0
7/10/2013	3:59 AM	75.3	75.3	75.3	87	1	WSW	2	WSW	78.5	29.849	0	0
7/10/2013	4:00 AM	75.3	75.3	75.3	87	0	WSW	2	WSW	78.5	29.85	0	0
7/10/2013	4:01 AM	75.3	75.3	75.3	87	0	---	0	---	78.5	29.851	0	0
7/10/2013	4:02 AM	75.3	75.3	75.3	87	2	WSW	4	WSW	78.5	29.851	0	0
7/10/2013	4:03 AM	75.3	75.3	75.2	87	1	WSW	3	WSW	78.5	29.85	0	0
7/10/2013	4:04 AM	75.2	75.3	75.2	87	0	WSW	1	WSW	78.4	29.849	0	0
7/10/2013	4:05 AM	75.2	75.2	75.2	87	1	WSW	2	WSW	78.4	29.849	0	0
7/10/2013	4:06 AM	75.2	75.2	75.2	87	0	WSW	1	WSW	78.4	29.848	0	0
7/10/2013	4:07 AM	75.2	75.2	75.2	87	0	---	0	---	78.4	29.848	0	0
7/10/2013	4:08 AM	75.2	75.2	75.2	87	0	---	0	---	78.4	29.847	0	0
7/10/2013	4:09 AM	75.2	75.2	75.2	86	1	WSW	3	WSW	78.3	29.846	0	0
7/10/2013	4:10 AM	75.1	75.2	75.1	86	1	WSW	2	WSW	78.2	29.848	0	0
7/10/2013	4:11 AM	75.1	75.1	75.1	86	0	WSW	1	WSW	78.2	29.847	0	0
7/10/2013	4:12 AM	75.1	75.1	75.1	86	1	WSW	3	WSW	78.2	29.847	0	0
7/10/2013	4:13 AM	75.1	75.1	75.1	86	0	WSW	1	WSW	78.2	29.848	0	0
7/10/2013	4:14 AM	75.1	75.1	75.1	86	1	WSW	2	WSW	78.2	29.846	0	0
7/10/2013	4:15 AM	75.1	75.1	75.1	86	1	WSW	3	WSW	78.2	29.847	0	0
7/10/2013	4:16 AM	75.1	75.1	75.1	86	2	WSW	3	WSW	78.2	29.848	0	0
7/10/2013	4:17 AM	75	75.1	75	86	1	WSW	3	WSW	78.1	29.847	0	0
7/10/2013	4:18 AM	75	75.1	75	86	1	WSW	3	WSW	78.1	29.848	0	0
7/10/2013	4:19 AM	75	75.1	75	86	1	WSW	2	WSW	78.1	29.847	0	0
7/10/2013	4:20 AM	75	75	75	86	1	WSW	3	WSW	78.1	29.847	0	0
7/10/2013	4:21 AM	75	75	75	86	0	WSW	1	WSW	78.1	29.846	0	0
7/10/2013	4:22 AM	75	75	75	86	0	WSW	1	WSW	78.1	29.847	0	0
7/10/2013	4:23 AM	75	75	75	86	1	WSW	4	WSW	78.1	29.848	0	0
7/10/2013	4:24 AM	75	75	75	86	2	WSW	4	WSW	78.1	29.847	0	0
7/10/2013	4:25 AM	75	75	75	86	0	WSW	1	WSW	78.1	29.848	0	0
7/10/2013	4:26 AM	75	75	75	86	0	WSW	2	WSW	78.1	29.848	0	0
7/10/2013	4:27 AM	75	75	75	86	0	WSW	1	WSW	78.1	29.847	0	0
7/10/2013	4:28 AM	75	75	75	86	0	WSW	2	WSW	78.1	29.846	0	0

Date	Time	Temp Out	Hi Temp	Low Temp	Out Hum	Wind Speed	Wind Dir	Hi Speed	Hi Dir	Heat Index	Bar	Rain	Rain Rate
7/10/2013	4:29 AM	75	75	75	86	1	WSW	3	WSW	78.1	29.843	0	0
7/10/2013	4:30 AM	74.9	75	74.9	86	0	WSW	3	WSW	77.9	29.844	0	0
7/10/2013	4:31 AM	74.9	74.9	74.9	86	2	WSW	4	WSW	77.9	29.844	0	0
7/10/2013	4:32 AM	74.9	74.9	74.9	86	0	WSW	1	WSW	77.9	29.845	0	0
7/10/2013	4:33 AM	74.9	74.9	74.9	86	0	WSW	2	WSW	77.9	29.843	0	0
7/10/2013	4:34 AM	74.9	74.9	74.9	86	0	WSW	1	WSW	77.9	29.846	0	0
7/10/2013	4:35 AM	74.9	74.9	74.9	86	1	WSW	2	WSW	77.9	29.844	0	0
7/10/2013	4:36 AM	74.9	74.9	74.9	86	0	WSW	1	WSW	77.9	29.846	0	0
7/10/2013	4:37 AM	74.9	74.9	74.9	86	0	---	0	---	77.9	29.844	0	0
7/10/2013	4:38 AM	74.9	74.9	74.9	86	0	WSW	1	WSW	77.9	29.844	0	0
7/10/2013	4:39 AM	74.9	74.9	74.8	86	0	WSW	1	WSW	77.9	29.844	0	0
7/10/2013	4:40 AM	74.8	74.9	74.8	86	2	WSW	3	WSW	77.7	29.844	0	0
7/10/2013	4:41 AM	74.8	74.8	74.8	86	1	WSW	2	WSW	77.7	29.845	0	0
7/10/2013	4:42 AM	74.8	74.8	74.8	86	2	WSW	5	WSW	77.7	29.849	0	0
7/10/2013	4:43 AM	74.8	74.8	74.8	86	1	WSW	3	WSW	77.7	29.848	0	0
7/10/2013	4:44 AM	74.8	74.8	74.8	86	0	---	0	---	77.7	29.847	0	0
7/10/2013	4:45 AM	74.8	74.8	74.8	86	0	WSW	1	WSW	77.7	29.847	0	0
7/10/2013	4:46 AM	74.8	74.8	74.8	86	0	---	0	---	77.7	29.848	0	0
7/10/2013	4:47 AM	74.8	74.8	74.8	86	0	---	0	---	77.7	29.847	0	0
7/10/2013	4:48 AM	74.7	74.8	74.7	86	0	WSW	2	WSW	77.5	29.846	0	0
7/10/2013	4:49 AM	74.7	74.8	74.7	86	0	WSW	1	WSW	77.5	29.846	0	0
7/10/2013	4:50 AM	74.7	74.8	74.7	86	0	---	0	---	77.5	29.845	0	0
7/10/2013	4:51 AM	74.7	74.7	74.7	86	1	WSW	3	WSW	77.5	29.844	0	0
7/10/2013	4:52 AM	74.7	74.7	74.6	86	2	WSW	5	WSW	77.5	29.843	0	0
7/10/2013	4:53 AM	74.7	74.7	74.6	86	2	WSW	5	WSW	77.5	29.843	0	0
7/10/2013	4:54 AM	74.6	74.6	74.6	86	1	WSW	3	WSW	77.3	29.843	0	0
7/10/2013	4:55 AM	74.6	74.6	74.6	86	1	WSW	4	WSW	77.3	29.844	0	0
7/10/2013	4:56 AM	74.6	74.6	74.6	86	1	WSW	3	WSW	77.3	29.843	0	0
7/10/2013	4:57 AM	74.6	74.6	74.6	86	1	WSW	3	WSW	77.3	29.843	0	0
7/10/2013	4:58 AM	74.6	74.6	74.6	86	0	WSW	1	WSW	77.3	29.845	0	0
7/10/2013	4:59 AM	74.6	74.6	74.6	86	0	WSW	1	WSW	77.3	29.845	0	0
7/10/2013	5:00 AM	74.6	74.6	74.6	86	1	WSW	3	WSW	77.3	29.844	0	0
7/10/2013	5:01 AM	74.5	74.6	74.5	86	0	WSW	3	WSW	77.2	29.845	0	0
7/10/2013	5:02 AM	74.5	74.5	74.5	86	0	WSW	2	WSW	77.2	29.846	0	0
7/10/2013	5:03 AM	74.5	74.5	74.5	86	1	WSW	2	WSW	77.2	29.847	0	0
7/10/2013	5:04 AM	74.5	74.5	74.5	86	2	WSW	4	WSW	77.2	29.848	0	0
7/10/2013	5:05 AM	74.5	74.5	74.5	86	0	WSW	2	WSW	77.2	29.849	0	0
7/10/2013	5:06 AM	74.5	74.5	74.5	86	0	---	0	---	77.2	29.849	0	0
7/10/2013	5:07 AM	74.4	74.5	74.4	86	0	WSW	1	WSW	77	29.849	0	0
7/10/2013	5:08 AM	74.4	74.5	74.4	86	0	WSW	2	WSW	77	29.85	0	0
7/10/2013	5:09 AM	74.4	74.4	74.4	86	0	WSW	1	WSW	77	29.85	0	0
7/10/2013	5:10 AM	74.4	74.4	74.4	86	0	---	0	---	77	29.849	0	0
7/10/2013	5:11 AM	74.4	74.4	74.4	86	0	---	0	---	77	29.848	0	0
7/10/2013	5:12 AM	74.4	74.4	74.4	86	0	---	0	---	77	29.848	0	0
7/10/2013	5:13 AM	74.4	74.4	74.4	86	0	---	0	---	77	29.849	0	0
7/10/2013	5:14 AM	74.4	74.4	74.4	87	0	---	0	---	77	29.848	0	0
7/10/2013	5:15 AM	74.3	74.4	74.3	86	0	---	0	---	76.8	29.847	0	0
7/10/2013	5:16 AM	74.3	74.4	74.3	87	0	---	0	---	76.8	29.846	0	0
7/10/2013	5:17 AM	74.3	74.3	74.3	87	0	---	0	---	76.8	29.846	0	0
7/10/2013	5:18 AM	74.3	74.3	74.3	87	0	---	0	---	76.8	29.845	0	0
7/10/2013	5:19 AM	74.3	74.3	74.3	87	0	---	0	---	76.8	29.844	0	0
7/10/2013	5:20 AM	74.3	74.3	74.3	87	0	---	0	---	76.8	29.842	0	0
7/10/2013	5:21 AM	74.3	74.3	74.3	87	0	---	0	---	76.8	29.842	0	0
7/10/2013	5:22 AM	74.3	74.3	74.3	87	0	---	0	---	76.8	29.843	0	0
7/10/2013	5:23 AM	74.3	74.3	74.3	87	0	---	0	---	76.8	29.841	0	0
7/10/2013	5:24 AM	74.2	74.3	74.2	87	0	---	0	---	76.7	29.842	0	0
7/10/2013	5:25 AM	74.3	74.3	74.3	87	0	---	0	---	76.8	29.842	0	0
7/10/2013	5:26 AM	74.3	74.3	74.2	87	0	---	0	---	76.8	29.842	0	0
7/10/2013	5:27 AM	74.3	74.3	74.3	87	0	---	0	---	76.8	29.842	0	0
7/10/2013	5:28 AM	74.3	74.3	74.3	87	0	---	0	---	76.8	29.845	0	0
7/10/2013	5:29 AM	74.3	74.3	74.3	87	1	WSW	2	WSW	76.8	29.845	0	0
7/10/2013	5:30 AM	74.3	74.3	74.3	87	1	WSW	2	WSW	76.8	29.847	0	0
7/10/2013	5:31 AM	74.3	74.3	74.3	87	0	WSW	1	WSW	76.8	29.846	0	0
7/10/2013	5:32 AM	74.3	74.3	74.3	87	1	WSW	2	WSW	76.8	29.848	0	0
7/10/2013	5:33 AM	74.3	74.3	74.3	87	0	WSW	1	WSW	76.8	29.849	0	0
7/10/2013	5:34 AM	74.3	74.3	74.3	87	0	WSW	1	WSW	76.8	29.849	0	0
7/10/2013	5:35 AM	74.3	74.3	74.3	87	0	---	0	---	76.8	29.849	0	0

Date	Time	Temp Out	Hi Temp	Low Temp	Out Hum	Wind Speed	Wind Dir	Hi Speed	Hi Dir	Heat Index	Bar	Rain	Rain Rate
7/10/2013	5:36 AM	74.3	74.3	74.3	87	0	WSW	1	WSW	76.8	29.85	0	0
7/10/2013	5:37 AM	74.3	74.3	74.3	87	0	WSW	1	WSW	76.8	29.85	0	0
7/10/2013	5:38 AM	74.3	74.3	74.3	87	0	---	0	---	76.8	29.851	0	0
7/10/2013	5:39 AM	74.3	74.3	74.3	87	1	WSW	2	WSW	76.8	29.851	0	0
7/10/2013	5:40 AM	74.3	74.3	74.3	87	0	---	0	---	76.8	29.851	0	0
7/10/2013	5:41 AM	74.3	74.3	74.3	87	0	---	0	---	76.8	29.852	0	0
7/10/2013	5:42 AM	74.3	74.4	74.3	87	0	WSW	1	WSW	76.8	29.851	0	0
7/10/2013	5:43 AM	74.4	74.4	74.3	87	0	WSW	1	WSW	77	29.852	0	0
7/10/2013	5:44 AM	74.3	74.4	74.3	87	0	---	0	---	76.8	29.851	0	0
7/10/2013	5:45 AM	74.4	74.4	74.3	87	0	---	0	---	77	29.85	0	0
7/10/2013	5:46 AM	74.3	74.4	74.3	87	0	---	0	---	76.8	29.85	0	0
7/10/2013	5:47 AM	74.4	74.4	74.3	87	1	WSW	3	WSW	77	29.849	0	0
7/10/2013	5:48 AM	74.4	74.4	74.3	87	1	WSW	2	WSW	77	29.85	0	0
7/10/2013	5:49 AM	74.4	74.4	74.4	87	0	WSW	1	WSW	77	29.85	0	0
7/10/2013	5:50 AM	74.4	74.4	74.4	87	0	WSW	2	WSW	77	29.85	0	0
7/10/2013	5:51 AM	74.4	74.4	74.4	87	0	WSW	1	WSW	77	29.849	0	0
7/10/2013	5:52 AM	74.4	74.4	74.4	87	0	---	0	---	77	29.849	0	0
7/10/2013	5:53 AM	74.4	74.4	74.4	87	0	---	0	---	77	29.849	0	0
7/10/2013	5:54 AM	74.4	74.5	74.4	87	0	WSW	1	WSW	77	29.849	0	0
7/10/2013	5:55 AM	74.5	74.5	74.4	87	0	WSW	1	WSW	77.2	29.848	0	0
7/10/2013	5:56 AM	74.5	74.5	74.5	87	0	WSW	1	WSW	77.2	29.847	0	0
7/10/2013	5:57 AM	74.5	74.5	74.5	87	0	WSW	1	WSW	77.2	29.849	0	0
7/10/2013	5:58 AM	74.5	74.5	74.5	87	0	WSW	2	WSW	77.2	29.847	0	0
7/10/2013	5:59 AM	74.5	74.6	74.5	87	0	WSW	1	WSW	77.2	29.849	0	0
7/10/2013	6:00 AM	74.6	74.6	74.5	87	0	WSW	1	WSW	77.4	29.848	0	0
7/10/2013	6:01 AM	74.6	74.6	74.6	87	0	WSW	1	WSW	77.4	29.848	0	0
7/10/2013	6:02 AM	74.6	74.6	74.6	87	0	---	0	---	77.4	29.847	0	0
7/10/2013	6:03 AM	74.6	74.6	74.6	87	0	WSW	1	WSW	77.4	29.848	0	0
7/10/2013	6:04 AM	74.6	74.6	74.6	87	1	WSW	2	WSW	77.4	29.848	0	0
7/10/2013	6:05 AM	74.7	74.7	74.6	87	1	WSW	3	WSW	77.6	29.849	0	0
7/10/2013	6:06 AM	74.7	74.7	74.7	87	0	WSW	2	WSW	77.6	29.849	0	0
7/10/2013	6:07 AM	74.8	74.8	74.7	87	1	WSW	3	WSW	77.8	29.849	0	0
7/10/2013	6:08 AM	74.8	74.8	74.8	87	0	---	0	---	77.8	29.849	0	0
7/10/2013	6:09 AM	74.8	74.8	74.8	87	0	---	0	---	77.8	29.85	0	0
7/10/2013	6:10 AM	74.8	74.8	74.8	87	0	WSW	2	WSW	77.8	29.848	0	0
7/10/2013	6:11 AM	74.9	74.9	74.9	87	1	WSW	2	WSW	78	29.851	0	0
7/10/2013	6:12 AM	74.9	74.9	74.9	87	0	---	0	---	78	29.851	0	0
7/10/2013	6:13 AM	75	75	74.9	87	0	---	0	---	78.2	29.851	0	0
7/10/2013	6:14 AM	75	75	75	87	0	---	0	---	78.2	29.851	0	0
7/10/2013	6:15 AM	75	75	75	87	1	WSW	3	WSW	78.2	29.849	0	0
7/10/2013	6:16 AM	75.1	75.1	75.1	87	0	WSW	3	WSW	78.3	29.848	0	0
7/10/2013	6:17 AM	75.1	75.1	75.1	87	0	WSW	1	WSW	78.3	29.847	0	0
7/10/2013	6:18 AM	75.1	75.1	75.1	87	1	WSW	4	WSW	78.3	29.848	0	0
7/10/2013	6:19 AM	75.1	75.1	75.1	87	2	WSW	4	WSW	78.3	29.849	0	0
7/10/2013	6:20 AM	75.1	75.1	75.1	87	2	WSW	4	WSW	78.3	29.849	0	0
7/10/2013	6:21 AM	75.2	75.2	75.1	87	0	WSW	1	WSW	78.4	29.85	0	0
7/10/2013	6:22 AM	75.2	75.2	75.2	87	0	---	0	---	78.4	29.848	0	0
7/10/2013	6:23 AM	75.2	75.2	75.2	87	0	WSW	1	WSW	78.4	29.848	0	0
7/10/2013	6:24 AM	75.2	75.2	75.2	87	0	WSW	1	WSW	78.4	29.848	0	0
7/10/2013	6:25 AM	75.3	75.3	75.2	87	2	WSW	3	WSW	78.5	29.848	0	0
7/10/2013	6:26 AM	75.3	75.3	75.3	87	0	WSW	2	WSW	78.5	29.847	0	0
7/10/2013	6:27 AM	75.3	75.3	75.3	87	1	WSW	2	WSW	78.5	29.847	0	0
7/10/2013	6:28 AM	75.3	75.3	75.3	87	1	WSW	2	WSW	78.5	29.846	0	0
7/10/2013	6:29 AM	75.3	75.3	75.3	87	1	WSW	2	WSW	78.5	29.848	0	0
7/10/2013	6:30 AM	75.3	75.3	75.3	87	0	WSW	2	WSW	78.5	29.847	0	0
7/10/2013	6:31 AM	75.4	75.4	75.3	87	2	WSW	3	WSW	78.6	29.849	0	0
7/10/2013	6:32 AM	75.4	75.4	75.3	87	0	WSW	2	WSW	78.6	29.85	0	0
7/10/2013	6:33 AM	75.4	75.4	75.3	87	2	WSW	3	WSW	78.6	29.85	0	0
7/10/2013	6:34 AM	75.4	75.4	75.4	87	1	WSW	4	WSW	78.6	29.85	0	0
7/10/2013	6:35 AM	75.4	75.4	75.4	87	2	SW	3	SW	78.6	29.85	0	0
7/10/2013	6:36 AM	75.4	75.4	75.4	87	1	SW	4	SW	78.6	29.847	0	0
7/10/2013	6:37 AM	75.4	75.4	75.4	87	0	SW	1	SW	78.6	29.848	0	0
7/10/2013	6:38 AM	75.4	75.4	75.4	87	1	SW	6	SW	78.6	29.85	0	0
7/10/2013	6:39 AM	75.5	75.5	75.4	87	1	SW	3	SW	78.7	29.849	0	0
7/10/2013	6:40 AM	75.5	75.5	75.5	87	0	SW	1	SW	78.7	29.848	0	0
7/10/2013	6:41 AM	75.5	75.5	75.5	87	0	SW	2	SW	78.7	29.847	0	0
7/10/2013	6:42 AM	75.5	75.5	75.5	87	0	---	0	---	78.7	29.847	0	0

Date	Time	Temp Out	Hi Temp	Low Temp	Out Hum	Wind Speed	Wind Dir	Hi Speed	Hi Dir	Heat Index	Bar	Rain	Rain Rate
7/10/2013	6:43 AM	75.6	75.6	75.5	87	3	SW	7	SW	78.9	29.846	0	0
7/10/2013	6:44 AM	75.6	75.6	75.6	87	1	SW	5	SW	78.9	29.846	0	0
7/10/2013	6:45 AM	75.6	75.6	75.6	87	2	SW	4	SW	78.9	29.845	0	0
7/10/2013	6:46 AM	75.6	75.6	75.6	87	2	SW	4	SW	78.9	29.846	0	0
7/10/2013	6:47 AM	75.6	75.7	75.6	87	1	SSW	2	SSW	78.9	29.847	0	0
7/10/2013	6:48 AM	75.6	75.7	75.6	87	0	SE	2	SE	78.9	29.846	0	0
7/10/2013	6:49 AM	75.7	75.7	75.6	87	1	SSE	5	S	79	29.845	0	0
7/10/2013	6:50 AM	75.6	75.7	75.6	87	1	SSE	4	S	78.9	29.845	0	0
7/10/2013	6:51 AM	75.6	75.6	75.6	87	2	SSE	6	WSW	78.9	29.845	0	0
7/10/2013	6:52 AM	75.7	75.7	75.6	87	3	SW	7	SW	79	29.845	0	0
7/10/2013	6:53 AM	75.7	75.7	75.6	88	0	SE	2	SE	79	29.847	0	0
7/10/2013	6:54 AM	75.7	75.7	75.7	88	0	SSE	1	SSE	79	29.844	0	0
7/10/2013	6:55 AM	75.7	75.8	75.7	88	0	SSE	1	SSE	79	29.843	0	0
7/10/2013	6:56 AM	75.8	75.8	75.8	88	2	SW	4	SW	79.2	29.844	0	0
7/10/2013	6:57 AM	75.8	75.8	75.8	88	0	SSW	1	SSW	79.2	29.845	0	0
7/10/2013	6:58 AM	75.9	75.9	75.9	87	1	SSW	2	SSW	79.2	29.845	0	0
7/10/2013	6:59 AM	75.9	75.9	75.9	87	1	S	2	S	79.2	29.844	0	0
7/10/2013	7:00 AM	75.9	75.9	75.9	87	2	S	6	SSW	79.2	29.846	0	0
7/10/2013	7:01 AM	75.9	75.9	75.9	87	2	S	6	S	79.2	29.845	0	0
7/10/2013	7:02 AM	75.9	75.9	75.9	87	3	SW	6	SW	79.2	29.843	0	0
7/10/2013	7:03 AM	75.9	75.9	75.9	87	1	SSE	3	SSW	79.2	29.843	0	0
7/10/2013	7:04 AM	75.9	75.9	75.9	87	5	SW	8	SW	79.2	29.843	0	0
7/10/2013	7:05 AM	76	76	75.9	87	1	SSW	5	SW	79.3	29.844	0	0
7/10/2013	7:06 AM	75.9	76	75.9	87	1	SSW	4	SSW	79.2	29.846	0	0
7/10/2013	7:07 AM	75.9	75.9	75.9	87	1	SSE	4	SSW	79.2	29.844	0	0
7/10/2013	7:08 AM	75.9	75.9	75.9	87	1	SSE	2	SSE	79.2	29.845	0	0
7/10/2013	7:09 AM	76	76	75.9	88	0	SSE	1	SSE	79.4	29.844	0	0
7/10/2013	7:10 AM	76	76	76	88	1	SW	5	SW	79.4	29.845	0	0
7/10/2013	7:11 AM	76	76	76	88	1	SW	4	SW	79.4	29.846	0	0
7/10/2013	7:12 AM	76.1	76.1	76	88	1	SSE	4	SW	79.5	29.844	0	0
7/10/2013	7:13 AM	76.1	76.1	76	87	1	SSE	5	SW	79.5	29.846	0	0
7/10/2013	7:14 AM	76.1	76.1	76.1	87	1	SE	2	SSE	79.5	29.846	0	0
7/10/2013	7:15 AM	76.1	76.1	76.1	87	1	SE	2	SE	79.5	29.848	0	0
7/10/2013	7:16 AM	76.1	76.1	76.1	88	0	SE	1	SE	79.5	29.846	0	0
7/10/2013	7:17 AM	76.1	76.1	76.1	88	0	SE	1	SE	79.5	29.846	0	0
7/10/2013	7:18 AM	76.1	76.1	76.1	88	0	SE	2	SE	79.5	29.846	0	0
7/10/2013	7:19 AM	76.2	76.2	76.1	88	0	SE	2	SE	79.7	29.845	0	0
7/10/2013	7:20 AM	76.2	76.2	76.2	87	1	SE	6	SSW	79.6	29.845	0	0
7/10/2013	7:21 AM	76.2	76.2	76.2	87	1	SSE	2	SSE	79.6	29.844	0	0
7/10/2013	7:22 AM	76.1	76.2	76.1	87	1	SE	3	SE	79.5	29.844	0	0
7/10/2013	7:23 AM	76.1	76.1	76.1	87	0	SE	2	SE	79.5	29.843	0	0
7/10/2013	7:24 AM	76.1	76.1	76.1	87	2	SW	5	SW	79.5	29.843	0	0
7/10/2013	7:25 AM	76.1	76.1	76.1	88	0	SW	1	SW	79.5	29.842	0	0
7/10/2013	7:26 AM	76.1	76.1	76.1	88	1	SW	3	SW	79.5	29.842	0	0
7/10/2013	7:27 AM	76.2	76.2	76.1	88	1	SW	2	SW	79.7	29.843	0	0
7/10/2013	7:28 AM	76.3	76.3	76.2	88	1	SW	2	SW	79.8	29.843	0	0
7/10/2013	7:29 AM	76.3	76.3	76.3	88	0	SW	1	SW	79.8	29.844	0	0
7/10/2013	7:30 AM	76.4	76.4	76.4	88	0	SW	1	SW	80	29.845	0	0
7/10/2013	7:31 AM	76.5	76.5	76.4	88	2	SW	3	SW	80.1	29.843	0	0
7/10/2013	7:32 AM	76.5	76.5	76.5	88	1	SW	4	SW	80.1	29.842	0	0
7/10/2013	7:33 AM	76.6	76.6	76.5	88	1	SW	4	SW	80.3	29.843	0	0
7/10/2013	7:34 AM	76.6	76.6	76.6	87	0	SE	1	SE	80.2	29.841	0	0
7/10/2013	7:35 AM	76.6	76.6	76.6	87	0	SE	2	SE	80.2	29.84	0	0
7/10/2013	7:36 AM	76.7	76.7	76.6	87	1	ESE	3	ESE	80.3	29.839	0	0
7/10/2013	7:37 AM	76.7	76.7	76.7	87	0	ESE	1	ESE	80.3	29.841	0	0
7/10/2013	7:38 AM	76.8	76.8	76.7	87	4	SW	7	SW	80.5	29.842	0	0
7/10/2013	7:39 AM	76.8	76.8	76.8	87	4	SW	7	SW	80.5	29.845	0	0
7/10/2013	7:40 AM	76.8	76.8	76.8	87	0	SSW	2	SW	80.5	29.845	0	0
7/10/2013	7:41 AM	76.8	76.8	76.8	87	0	SE	2	SE	80.5	29.845	0	0
7/10/2013	7:42 AM	76.9	76.9	76.8	87	1	SSE	3	SSE	80.6	29.845	0	0
7/10/2013	7:43 AM	76.9	76.9	76.9	87	2	SW	5	SW	80.6	29.844	0	0
7/10/2013	7:44 AM	76.9	76.9	76.9	86	2	SSW	5	SSW	80.5	29.845	0	0
7/10/2013	7:45 AM	76.9	76.9	76.9	86	1	SE	5	SSW	80.5	29.845	0	0
7/10/2013	7:46 AM	76.9	76.9	76.9	86	1	SSE	3	S	80.5	29.846	0	0
7/10/2013	7:47 AM	76.9	76.9	76.9	86	1	SE	6	SW	80.5	29.846	0	0
7/10/2013	7:48 AM	76.9	76.9	76.9	86	4	SW	7	SW	80.5	29.846	0	0
7/10/2013	7:49 AM	76.9	76.9	76.9	86	1	SSE	3	SSE	80.5	29.845	0	0

Date	Time	Temp Out	Hi Temp	Low Temp	Out Hum	Wind Speed	Wind Dir	Hi Speed	Hi Dir	Heat Index	Bar	Rain	Rain Rate
7/10/2013	7:50 AM	76.9	76.9	76.9	86	1	SSE	3	SSE	80.5	29.846	0	0
7/10/2013	7:51 AM	76.9	76.9	76.9	86	1	SSE	2	SSE	80.5	29.845	0	0
7/10/2013	7:52 AM	76.9	76.9	76.9	86	1	SSE	3	SSE	80.5	29.843	0	0
7/10/2013	7:53 AM	76.9	76.9	76.9	87	3	SSW	7	SSW	80.6	29.845	0	0
7/10/2013	7:54 AM	76.9	76.9	76.9	87	1	SSE	6	SW	80.6	29.846	0	0
7/10/2013	7:55 AM	77	77	76.9	87	0	SSE	1	SSE	80.8	29.845	0	0
7/10/2013	7:56 AM	77	77	77	87	0	SSE	2	SSE	80.8	29.847	0	0
7/10/2013	7:57 AM	77.1	77.1	77	87	0	SSE	2	SSE	80.9	29.846	0	0
7/10/2013	7:58 AM	77.1	77.1	77.1	86	1	SSE	2	SSE	80.8	29.844	0	0
7/10/2013	7:59 AM	77.1	77.1	77.1	86	2	SSW	7	SSW	80.8	29.843	0	0
7/10/2013	8:00 AM	77.2	77.2	77.1	86	1	SSE	2	SSE	81	29.843	0	0
7/10/2013	8:01 AM	77.2	77.2	77.2	86	2	SSE	6	WSW	81	29.846	0	0
7/10/2013	8:02 AM	77.3	77.3	77.2	87	1	SW	4	SW	81.2	29.846	0	0
7/10/2013	8:03 AM	77.3	77.3	77.3	87	2	SSE	6	SW	81.2	29.846	0	0
7/10/2013	8:04 AM	77.4	77.4	77.3	86	1	SSE	2	SSE	81.3	29.847	0	0
7/10/2013	8:05 AM	77.4	77.4	77.4	86	1	SE	3	SE	81.3	29.846	0	0
7/10/2013	8:06 AM	77.4	77.4	77.4	86	2	SE	4	SE	81.3	29.846	0	0
7/10/2013	8:07 AM	77.4	77.4	77.4	86	2	SE	6	SSE	81.3	29.844	0	0
7/10/2013	8:08 AM	77.4	77.4	77.4	86	2	S	5	SSW	81.3	29.845	0	0
7/10/2013	8:09 AM	77.4	77.4	77.3	86	2	SE	4	SSW	81.3	29.843	0	0
7/10/2013	8:10 AM	77.4	77.4	77.3	86	1	SSE	3	SSE	81.3	29.843	0	0
7/10/2013	8:11 AM	77.4	77.4	77.4	86	3	SSW	6	SW	81.3	29.843	0	0
7/10/2013	8:12 AM	77.4	77.4	77.4	86	4	SSW	8	S	81.3	29.843	0	0
7/10/2013	8:13 AM	77.5	77.5	77.4	86	2	SW	4	SW	81.5	29.842	0	0
7/10/2013	8:14 AM	77.6	77.6	77.5	86	1	SE	4	ESE	81.6	29.844	0	0
7/10/2013	8:15 AM	77.6	77.6	77.6	86	1	SSE	5	SSW	81.6	29.842	0	0
7/10/2013	8:16 AM	77.7	77.7	77.6	86	3	ESE	7	SW	81.8	29.842	0	0
7/10/2013	8:17 AM	77.7	77.7	77.7	86	3	SW	7	SW	81.8	29.844	0	0
7/10/2013	8:18 AM	77.8	77.8	77.7	86	2	SW	5	SW	81.9	29.842	0	0
7/10/2013	8:19 AM	77.9	77.9	77.8	86	1	SW	3	SW	82.1	29.842	0	0
7/10/2013	8:20 AM	78	78	77.9	86	1	SW	3	ESE	82.2	29.842	0	0
7/10/2013	8:21 AM	78	78	78	85	3	SW	6	SW	82.1	29.84	0	0
7/10/2013	8:22 AM	78	78	78	85	4	SW	7	SW	82.1	29.842	0	0
7/10/2013	8:23 AM	78	78	78	85	1	SE	4	SSE	82.1	29.841	0	0
7/10/2013	8:24 AM	78	78	78	85	1	ESE	3	SSE	82.1	29.842	0	0
7/10/2013	8:25 AM	78	78	78	85	1	SSE	3	SSW	82.1	29.841	0	0
7/10/2013	8:26 AM	78	78	78	85	1	SE	3	SSW	82.1	29.839	0	0
7/10/2013	8:27 AM	77.9	78	77.9	84	1	S	4	SSW	81.8	29.839	0	0
7/10/2013	8:28 AM	77.9	77.9	77.9	84	5	SW	9	SW	81.8	29.839	0	0
7/10/2013	8:29 AM	77.8	77.9	77.8	84	2	S	9	SW	81.7	29.838	0	0
7/10/2013	8:30 AM	77.7	77.8	77.7	84	2	SSW	6	SSW	81.5	29.839	0	0
7/10/2013	8:31 AM	77.7	77.7	77.7	85	4	SW	8	SSW	81.6	29.839	0	0
7/10/2013	8:32 AM	77.7	77.7	77.7	85	3	SSW	6	SW	81.6	29.838	0	0
7/10/2013	8:33 AM	77.8	77.8	77.7	86	0	SSW	3	S	81.9	29.839	0	0
7/10/2013	8:34 AM	77.9	77.9	77.8	86	2	WSW	4	S	82.1	29.838	0	0
7/10/2013	8:35 AM	77.9	77.9	77.8	85	3	S	4	SSW	81.9	29.839	0	0
7/10/2013	8:36 AM	77.9	77.9	77.9	85	2	S	4	SSW	81.9	29.838	0	0
7/10/2013	8:37 AM	77.9	77.9	77.9	85	0	ESE	1	ESE	81.9	29.836	0	0
7/10/2013	8:38 AM	77.9	78	77.9	85	3	SSW	7	SSW	81.9	29.834	0	0
7/10/2013	8:39 AM	77.9	78	77.9	85	6	SW	7	SSW	81.9	29.834	0	0
7/10/2013	8:40 AM	78	78	77.9	85	3	SW	5	SW	82.1	29.833	0	0
7/10/2013	8:41 AM	78	78	78	85	0	SSE	1	SSW	82.1	29.832	0	0
7/10/2013	8:42 AM	78	78	78	85	1	SE	2	SE	82.1	29.831	0	0
7/10/2013	8:43 AM	78.1	78.1	78	85	1	SSE	3	SSE	82.3	29.832	0	0
7/10/2013	8:44 AM	78.1	78.1	78.1	85	0	SE	2	SE	82.3	29.831	0	0
7/10/2013	8:45 AM	78.2	78.2	78.1	85	3	SW	8	SW	82.4	29.829	0	0
7/10/2013	8:46 AM	78.3	78.3	78.2	85	3	SW	6	SW	82.6	29.83	0	0
7/10/2013	8:47 AM	78.3	78.3	78.3	85	3	SW	5	SSW	82.6	29.828	0	0
7/10/2013	8:48 AM	78.4	78.4	78.3	85	4	SW	8	SW	82.7	29.83	0	0
7/10/2013	8:49 AM	78.5	78.5	78.4	84	2	SSW	5	SSW	82.7	29.831	0	0
7/10/2013	8:50 AM	78.5	78.5	78.4	84	3	SW	6	SW	82.7	29.831	0	0
7/10/2013	8:51 AM	78.6	78.6	78.5	85	2	SW	6	SW	83.1	29.832	0	0
7/10/2013	8:52 AM	78.6	78.6	78.6	84	1	SSW	5	SSW	82.9	29.834	0	0
7/10/2013	8:53 AM	78.7	78.7	78.6	84	2	SSW	5	SSW	83.1	29.833	0	0
7/10/2013	8:54 AM	78.7	78.7	78.7	84	2	SW	5	SW	83.1	29.834	0	0
7/10/2013	8:55 AM	78.7	78.7	78.7	84	3	SW	7	SW	83.1	29.833	0	0
7/10/2013	8:56 AM	78.8	78.8	78.7	84	4	SW	7	SW	83.2	29.831	0	0

Date	Time	Temp Out	Hi Temp	Low Temp	Out Hum	Wind Speed	Wind Dir	Hi Speed	Hi Dir	Heat Index	Bar	Rain	Rain Rate
7/10/2013	8:57 AM	78.8	78.8	78.8	84	1	S	2	S	83.2	29.831	0	0
7/10/2013	8:58 AM	78.9	78.9	78.8	84	1	SE	4	SW	83.4	29.831	0	0
7/10/2013	8:59 AM	78.9	78.9	78.9	84	2	S	4	SW	83.4	29.831	0	0
7/10/2013	9:00 AM	79	79	78.9	84	4	SW	7	SW	83.5	29.831	0	0
7/10/2013	9:01 AM	79.1	79.1	79	83	4	SW	8	SW	83.5	29.831	0	0
7/10/2013	9:02 AM	79.1	79.1	79.1	83	4	SW	7	SW	83.5	29.83	0	0
7/10/2013	9:03 AM	79	79.1	79	83	2	SW	5	SW	83.3	29.829	0	0
7/10/2013	9:04 AM	79	79.1	79	83	3	SW	7	SW	83.3	29.829	0	0
7/10/2013	9:05 AM	79	79.1	79	83	3	SW	5	SW	83.3	29.828	0	0
7/10/2013	9:06 AM	79	79	79	83	1	SSE	4	S	83.3	29.827	0	0
7/10/2013	9:07 AM	79	79	79	83	1	SSE	2	SSE	83.3	29.827	0	0
7/10/2013	9:08 AM	78.9	79	78.9	83	1	SE	4	S	83.2	29.825	0	0
7/10/2013	9:09 AM	78.8	78.9	78.8	83	2	S	4	S	83	29.826	0	0
7/10/2013	9:10 AM	78.7	78.8	78.7	83	1	SSE	2	SSE	82.9	29.825	0	0
7/10/2013	9:11 AM	78.7	78.7	78.7	83	0	S	1	S	82.9	29.823	0	0
7/10/2013	9:12 AM	78.7	78.7	78.7	84	1	S	2	S	83.1	29.823	0	0
7/10/2013	9:13 AM	78.8	78.8	78.7	85	3	SW	7	SW	83.4	29.823	0	0
7/10/2013	9:14 AM	78.9	78.9	78.9	84	3	SSW	5	SSW	83.4	29.823	0	0
7/10/2013	9:15 AM	78.9	78.9	78.9	84	2	SSE	4	SSW	83.4	29.824	0	0
7/10/2013	9:16 AM	79	79	78.9	83	2	S	6	SSW	83.3	29.824	0	0
7/10/2013	9:17 AM	79	79	79	83	4	SW	7	SW	83.3	29.824	0	0
7/10/2013	9:18 AM	79.1	79.1	79	83	2	ESE	6	SW	83.5	29.823	0	0
7/10/2013	9:19 AM	79.1	79.1	79.1	84	2	S	3	SE	83.7	29.822	0	0
7/10/2013	9:20 AM	79.1	79.2	79.1	83	2	S	3	SW	83.5	29.824	0	0
7/10/2013	9:21 AM	79.2	79.2	79.2	83	1	S	2	S	83.7	29.821	0	0
7/10/2013	9:22 AM	79.2	79.2	79.2	83	2	W	4	W	83.7	29.82	0	0
7/10/2013	9:23 AM	79.3	79.3	79.2	83	2	S	4	S	83.9	29.822	0	0
7/10/2013	9:24 AM	79.3	79.3	79.3	83	3	SW	5	SW	83.9	29.82	0	0
7/10/2013	9:25 AM	79.4	79.4	79.3	83	2	SW	6	SW	84.1	29.819	0	0
7/10/2013	9:26 AM	79.4	79.4	79.4	83	2	SSW	5	SSW	84.1	29.82	0	0
7/10/2013	9:27 AM	79.4	79.4	79.4	82	3	SSW	5	SW	83.9	29.82	0	0
7/10/2013	9:28 AM	79.4	79.4	79.4	83	6	SW	8	SW	84.1	29.819	0	0
7/10/2013	9:29 AM	79.5	79.5	79.4	82	3	SW	5	SW	84.1	29.822	0	0
7/10/2013	9:30 AM	79.4	79.5	79.4	82	1	SSE	3	SSW	83.9	29.82	0	0
7/10/2013	9:31 AM	79.4	79.4	79.4	82	0	SE	2	SE	83.9	29.818	0	0
7/10/2013	9:32 AM	79.4	79.5	79.4	83	0	SE	1	SE	84.1	29.818	0	0
7/10/2013	9:33 AM	79.5	79.5	79.4	83	1	SE	2	SE	84.3	29.817	0	0
7/10/2013	9:34 AM	79.5	79.5	79.5	82	0	SE	1	SE	84.1	29.817	0	0
7/10/2013	9:35 AM	79.5	79.6	79.5	83	0	SE	1	SE	84.3	29.818	0	0
7/10/2013	9:36 AM	79.6	79.6	79.6	82	1	SE	3	SE	84.2	29.819	0	0
7/10/2013	9:37 AM	79.5	79.5	79.5	82	1	SSE	4	SSW	84.1	29.819	0	0
7/10/2013	9:38 AM	79.5	79.5	79.5	82	1	SE	3	SE	84.1	29.818	0	0
7/10/2013	9:39 AM	79.6	79.6	79.5	83	2	SE	5	SE	84.4	29.817	0	0
7/10/2013	9:40 AM	79.5	79.6	79.5	82	1	SE	3	SE	84.1	29.817	0	0
7/10/2013	9:41 AM	79.5	79.5	79.5	82	0	SE	2	SE	84.1	29.818	0	0
7/10/2013	9:42 AM	79.5	79.5	79.5	83	2	SSW	5	SSW	84.3	29.817	0	0
7/10/2013	9:43 AM	79.6	79.6	79.6	83	3	WSW	6	SW	84.4	29.817	0	0
7/10/2013	9:44 AM	79.8	79.8	79.7	83	3	WSW	8	SW	84.8	29.818	0	0
7/10/2013	9:45 AM	80	80	79.8	83	1	SSE	3	SSE	85.2	29.817	0	0
7/10/2013	9:46 AM	80	80	80	82	1	SE	3	SE	84.9	29.817	0	0
7/10/2013	9:47 AM	80	80.1	80	82	0	SE	1	SE	84.9	29.817	0	0
7/10/2013	9:48 AM	80.1	80.1	80.1	82	1	SE	3	SE	85.1	29.817	0	0
7/10/2013	9:49 AM	80.2	80.2	80.1	82	0	SE	2	SE	85.4	29.818	0	0
7/10/2013	9:50 AM	80.3	80.3	80.2	82	1	SSW	6	SSW	85.6	29.818	0	0
7/10/2013	9:51 AM	80.4	80.4	80.3	82	3	SSW	5	SSW	85.8	29.817	0	0
7/10/2013	9:52 AM	80.5	80.5	80.4	82	2	SE	3	SW	86	29.815	0	0
7/10/2013	9:53 AM	80.5	80.5	80.5	81	0	SE	1	SE	85.7	29.815	0	0
7/10/2013	9:54 AM	80.6	80.6	80.5	81	5	SW	9	SW	85.9	29.814	0	0
7/10/2013	9:55 AM	80.6	80.6	80.5	81	1	SSW	5	SW	85.9	29.814	0	0
7/10/2013	9:56 AM	80.5	80.6	80.5	80	1	SSE	3	SE	85.5	29.812	0	0
7/10/2013	9:57 AM	80.5	80.5	80.5	81	3	SSW	5	SSW	85.7	29.812	0	0
7/10/2013	9:58 AM	80.5	80.5	80.5	81	2	SSW	5	SE	85.7	29.812	0	0
7/10/2013	9:59 AM	80.5	80.5	80.5	81	2	SSE	7	S	85.7	29.811	0	0
7/10/2013	10:00 AM	80.5	80.5	80.5	81	3	SSW	7	SW	85.7	29.812	0	0
7/10/2013	10:01 AM	80.5	80.5	80.4	81	1	SSW	3	SSW	85.7	29.812	0	0
7/10/2013	10:02 AM	80.5	80.5	80.5	81	1	SE	4	SE	85.7	29.813	0	0
7/10/2013	10:03 AM	80.5	80.5	80.5	81	2	SE	5	SE	85.7	29.812	0	0

Date	Time	Temp Out	Hi Temp	Low Temp	Out Hum	Wind Speed	Wind Dir	Hi Speed	Hi Dir	Heat Index	Bar	Rain	Rain Rate
7/10/2013	10:04 AM	80.5	80.5	80.5	81	0	SE	2	SE	85.7	29.812	0	0
7/10/2013	10:05 AM	80.6	80.6	80.5	82	3	SE	6	SE	86.2	29.809	0	0
7/10/2013	10:06 AM	80.7	80.7	80.6	81	0	SSE	1	SSE	86.1	29.811	0	0
7/10/2013	10:07 AM	80.7	80.7	80.7	80	1	SE	3	SE	85.9	29.812	0	0
7/10/2013	10:08 AM	80.7	80.7	80.7	81	1	SE	4	SE	86.1	29.812	0	0
7/10/2013	10:09 AM	80.8	80.8	80.8	81	1	SE	3	SE	86.4	29.815	0	0
7/10/2013	10:10 AM	80.7	80.8	80.7	80	1	SSE	2	SE	85.9	29.815	0	0
7/10/2013	10:11 AM	80.8	80.8	80.7	80	1	ESE	4	ESE	86.1	29.815	0	0
7/10/2013	10:12 AM	80.7	80.8	80.7	80	2	SE	4	SE	85.9	29.815	0	0
7/10/2013	10:13 AM	80.8	80.8	80.8	81	3	SW	9	SW	86.4	29.817	0	0
7/10/2013	10:14 AM	80.9	80.9	80.9	81	2	SW	10	SW	86.6	29.817	0	0
7/10/2013	10:15 AM	81	81	80.9	81	2	SW	10	SW	86.8	29.818	0	0
7/10/2013	10:16 AM	81.1	81.1	81.1	81	1	SSE	2	SSE	87	29.817	0	0
7/10/2013	10:17 AM	81.1	81.1	81.1	80	1	SW	5	SW	86.7	29.817	0	0
7/10/2013	10:18 AM	81.1	81.1	81.1	80	2	SSW	7	SSW	86.7	29.818	0	0
7/10/2013	10:19 AM	81.1	81.1	81.1	81	8	SW	11	SW	87	29.817	0	0
7/10/2013	10:20 AM	81.2	81.2	81.1	81	1	SW	3	SW	87.2	29.817	0	0
7/10/2013	10:21 AM	81.2	81.3	81.2	81	2	SSW	11	SW	87.2	29.816	0	0
7/10/2013	10:22 AM	81.4	81.4	81.3	80	2	SSW	6	SW	87.5	29.816	0	0
7/10/2013	10:23 AM	81.4	81.4	81.4	80	2	S	5	SW	87.5	29.816	0	0
7/10/2013	10:24 AM	81.4	81.4	81.4	80	1	SE	5	SW	87.5	29.815	0	0
7/10/2013	10:25 AM	81.5	81.5	81.4	80	6	SW	10	SW	87.7	29.815	0	0
7/10/2013	10:26 AM	81.5	81.5	81.5	80	2	SW	6	SW	87.7	29.815	0	0
7/10/2013	10:27 AM	81.5	81.5	81.5	80	4	SSW	9	SSW	87.7	29.815	0	0
7/10/2013	10:28 AM	81.5	81.5	81.5	80	3	SSW	7	SSW	87.7	29.815	0	0
7/10/2013	10:29 AM	81.5	81.5	81.5	80	1	SE	3	SE	87.7	29.817	0	0
7/10/2013	10:30 AM	81.5	81.5	81.5	80	0	S	2	SSW	87.7	29.817	0	0
7/10/2013	10:31 AM	81.5	81.5	81.5	80	1	ESE	3	ESE	87.7	29.817	0	0
7/10/2013	10:32 AM	81.5	81.5	81.5	80	6	SW	9	SW	87.7	29.817	0	0
7/10/2013	10:33 AM	81.5	81.5	81.5	80	1	S	6	SW	87.7	29.814	0	0
7/10/2013	10:34 AM	81.6	81.6	81.5	81	3	SW	8	ESE	88.2	29.815	0	0
7/10/2013	10:35 AM	81.7	81.7	81.6	80	6	SW	10	SW	88.2	29.816	0	0
7/10/2013	10:36 AM	81.8	81.8	81.7	81	4	SW	9	SW	88.7	29.816	0	0
7/10/2013	10:37 AM	82	82	81.8	80	4	SW	7	SW	88.9	29.816	0	0
7/10/2013	10:38 AM	82	82	82	80	5	SW	8	SW	88.9	29.815	0	0
7/10/2013	10:39 AM	82	82.1	82	80	4	SW	8	SW	88.9	29.815	0	0
7/10/2013	10:40 AM	82.1	82.1	82	79	4	SW	8	SW	88.9	29.814	0	0
7/10/2013	10:41 AM	82.1	82.1	82.1	79	7	SW	10	SW	88.9	29.814	0	0
7/10/2013	10:42 AM	82.1	82.1	82.1	79	6	SW	9	WSW	88.9	29.813	0	0
7/10/2013	10:43 AM	82.1	82.1	82.1	79	2	WNW	7	WSW	88.9	29.814	0	0
7/10/2013	10:44 AM	82.2	82.2	82.1	80	4	WSW	9	WSW	89.5	29.813	0	0
7/10/2013	10:45 AM	82.3	82.3	82.2	80	5	WSW	8	WSW	89.7	29.813	0	0
7/10/2013	10:46 AM	82.5	82.5	82.4	79	5	SW	9	SW	90	29.813	0	0
7/10/2013	10:47 AM	82.6	82.6	82.5	79	7	SW	11	SSW	90.3	29.816	0	0
7/10/2013	10:48 AM	82.5	82.6	82.5	78	8	SW	11	SW	89.7	29.814	0	0
7/10/2013	10:49 AM	82.5	82.5	82.5	78	4	W	6	SW	89.7	29.813	0	0
7/10/2013	10:50 AM	82.5	82.5	82.5	78	4	WSW	9	SW	89.7	29.811	0	0
7/10/2013	10:51 AM	82.5	82.5	82.5	78	6	SW	9	SW	89.7	29.809	0	0
7/10/2013	10:52 AM	82.6	82.6	82.5	79	3	SSW	6	SSW	90.3	29.808	0	0
7/10/2013	10:53 AM	82.7	82.7	82.6	78	6	SW	9	SW	90.2	29.808	0	0
7/10/2013	10:54 AM	82.7	82.7	82.7	78	4	SW	8	SW	90.2	29.808	0	0
7/10/2013	10:55 AM	82.8	82.8	82.7	78	3	SW	7	WSW	90.5	29.807	0	0
7/10/2013	10:56 AM	82.8	82.8	82.8	79	4	SW	8	SW	90.8	29.809	0	0
7/10/2013	10:57 AM	82.9	82.9	82.9	78	5	SW	11	SSW	90.8	29.809	0	0
7/10/2013	10:58 AM	82.9	82.9	82.9	78	4	SSW	8	SSW	90.8	29.807	0	0
7/10/2013	10:59 AM	83	83	82.9	78	6	SW	11	WSW	91.1	29.807	0	0
7/10/2013	11:00 AM	83	83	83	77	7	SW	11	WSW	90.7	29.806	0	0
7/10/2013	11:01 AM	83.1	83.1	83	77	1	SW	4	SW	91	29.807	0	0
7/10/2013	11:02 AM	83.2	83.2	83.1	78	5	SW	8	SW	91.6	29.807	0	0
7/10/2013	11:03 AM	83.2	83.2	83.2	78	3	SW	5	SW	91.6	29.807	0	0
7/10/2013	11:04 AM	83.3	83.3	83.2	78	3	SSW	9	SW	91.9	29.806	0	0
7/10/2013	11:05 AM	83.4	83.4	83.3	78	6	SW	10	SW	92.1	29.806	0	0
7/10/2013	11:06 AM	83.5	83.5	83.4	79	1	SW	4	S	92.8	29.806	0	0
7/10/2013	11:07 AM	83.6	83.6	83.5	77	2	S	5	S	92.3	29.807	0	0
7/10/2013	11:08 AM	83.6	83.6	83.6	77	6	SW	10	SW	92.3	29.806	0	0
7/10/2013	11:09 AM	83.7	83.7	83.6	77	2	SW	6	SW	92.6	29.806	0	0
7/10/2013	11:10 AM	83.8	83.8	83.7	77	3	SW	7	SW	92.9	29.805	0	0

Date	Time	Temp Out	Hi Temp	Low Temp	Out Hum	Wind Speed	Wind Dir	Hi Speed	Hi Dir	Heat Index	Bar	Rain	Rain Rate
7/10/2013	11:11 AM	83.8	83.8	83.8	75	2	SSW	4	S	92.2	29.804	0	0
7/10/2013	11:12 AM	83.7	83.8	83.7	76	1	SW	5	SW	92.3	29.804	0	0
7/10/2013	11:13 AM	83.8	83.8	83.7	76	7	SW	12	SW	92.5	29.804	0	0
7/10/2013	11:14 AM	83.7	83.7	83.7	76	4	SW	12	SW	92.3	29.805	0	0
7/10/2013	11:15 AM	83.7	83.7	83.7	76	3	SW	6	SW	92.3	29.805	0	0
7/10/2013	11:16 AM	83.8	83.8	83.7	76	5	SW	7	SW	92.5	29.804	0	0
7/10/2013	11:17 AM	83.9	83.9	83.8	77	0	SW	2	SW	93.2	29.802	0	0
7/10/2013	11:18 AM	84	84	83.9	77	0	SW	2	SW	93.4	29.802	0	0
7/10/2013	11:19 AM	84.1	84.1	84	76	1	SSE	3	SSE	93.2	29.801	0	0
7/10/2013	11:20 AM	84.3	84.3	84.1	76	3	SW	5	SW	93.6	29.806	0	0
7/10/2013	11:21 AM	84.4	84.4	84.3	76	1	WSW	2	WSW	93.8	29.802	0	0
7/10/2013	11:22 AM	84.5	84.5	84.4	76	2	WSW	8	SSW	94	29.8	0	0
7/10/2013	11:23 AM	84.7	84.7	84.6	75	4	SSW	9	SW	94	29.8	0	0
7/10/2013	11:24 AM	84.7	84.7	84.7	74	4	SW	9	SW	93.7	29.8	0	0
7/10/2013	11:25 AM	84.8	84.8	84.7	75	4	SW	9	SW	94.2	29.798	0	0
7/10/2013	11:26 AM	84.8	84.8	84.8	75	4	WNW	8	SW	94.2	29.799	0	0
7/10/2013	11:27 AM	84.9	84.9	84.8	75	6	WSW	11	WSW	94.4	29.798	0	0
7/10/2013	11:28 AM	84.9	84.9	84.9	74	4	SW	7	WSW	94.1	29.798	0	0
7/10/2013	11:29 AM	84.9	84.9	84.9	74	6	WSW	9	WSW	94.1	29.796	0	0
7/10/2013	11:30 AM	85	85	85	74	6	SW	11	SW	94.3	29.796	0	0
7/10/2013	11:31 AM	85	85	85	74	6	SW	8	WSW	94.3	29.796	0	0
7/10/2013	11:32 AM	85	85	85	74	5	WSW	9	SW	94.3	29.796	0	0
7/10/2013	11:33 AM	85	85	85	74	4	SW	7	SSW	94.3	29.795	0	0
7/10/2013	11:34 AM	84.9	85	84.9	73	6	SSW	12	SW	93.7	29.794	0	0
7/10/2013	11:35 AM	84.9	84.9	84.9	74	3	SSW	7	SW	94.1	29.794	0	0
7/10/2013	11:36 AM	84.9	84.9	84.9	74	6	WSW	10	WSW	94.1	29.794	0	0
7/10/2013	11:37 AM	84.9	84.9	84.9	74	6	SW	9	WSW	94.1	29.795	0	0
7/10/2013	11:38 AM	85	85	84.9	74	2	WSW	4	WSW	94.3	29.795	0	0
7/10/2013	11:39 AM	85.1	85.1	85	75	2	W	5	W	94.8	29.791	0	0
7/10/2013	11:40 AM	85.2	85.2	85.1	74	5	SW	10	SW	94.7	29.792	0	0
7/10/2013	11:41 AM	85.2	85.2	85.2	73	4	SW	9	SW	94.4	29.791	0	0
7/10/2013	11:42 AM	85.2	85.2	85.2	73	5	SW	7	SSW	94.4	29.79	0	0
7/10/2013	11:43 AM	85.3	85.3	85.2	74	2	SW	6	SW	95	29.79	0	0
7/10/2013	11:44 AM	85.4	85.4	85.3	74	1	SW	5	SW	95.2	29.79	0	0
7/10/2013	11:45 AM	85.5	85.5	85.5	73	4	SW	11	SW	95.1	29.79	0	0
7/10/2013	11:46 AM	85.5	85.5	85.5	72	2	SSW	4	SSW	94.8	29.79	0	0
7/10/2013	11:47 AM	85.5	85.5	85.5	73	0	SSW	2	SSW	95.1	29.789	0	0
7/10/2013	11:48 AM	85.5	85.5	85.5	73	1	SSW	7	SSW	95.1	29.789	0	0
7/10/2013	11:49 AM	85.5	85.5	85.5	73	7	WSW	10	SW	95.1	29.79	0	0
7/10/2013	11:50 AM	85.5	85.5	85.5	72	6	SW	10	WNW	94.8	29.79	0	0
7/10/2013	11:51 AM	85.4	85.5	85.4	72	5	SW	10	S	94.5	29.79	0	0
7/10/2013	11:52 AM	85.3	85.4	85.3	73	7	WSW	13	SW	94.6	29.79	0	0
7/10/2013	11:53 AM	85.4	85.4	85.4	73	6	WSW	13	SW	94.9	29.792	0	0
7/10/2013	11:54 AM	85.4	85.4	85.4	73	6	SW	10	WSW	94.9	29.791	0	0
7/10/2013	11:55 AM	85.4	85.4	85.4	72	6	WSW	13	SW	94.5	29.791	0	0
7/10/2013	11:56 AM	85.5	85.5	85.4	73	6	SW	11	SSW	95.1	29.791	0	0
7/10/2013	11:57 AM	85.5	85.5	85.5	72	7	SW	11	SW	94.8	29.796	0	0
7/10/2013	11:58 AM	85.4	85.5	85.4	72	6	SW	11	SW	94.5	29.79	0	0
7/10/2013	11:59 AM	85.2	85.4	85.2	72	6	SW	11	SW	94.1	29.79	0	0
7/10/2013	12:00 PM	85.1	85.2	85.1	73	5	SW	10	SSW	94.2	29.79	0	0
7/10/2013	12:01 PM	85	85.1	85	74	5	SSW	10	SW	94.3	29.789	0	0
7/10/2013	12:02 PM	85	85	85	74	5	WSW	11	SW	94.3	29.79	0	0
7/10/2013	12:03 PM	85.1	85.1	85	74	3	SW	6	SW	94.5	29.791	0	0
7/10/2013	12:04 PM	85.2	85.2	85.1	74	4	SSW	9	SW	94.7	29.788	0	0
7/10/2013	12:05 PM	85.3	85.3	85.2	74	4	SSW	7	SSW	95	29.789	0	0
7/10/2013	12:06 PM	85.3	85.3	85.3	74	6	SSW	11	S	95	29.791	0	0
7/10/2013	12:07 PM	85.4	85.4	85.3	73	4	SSW	8	SW	94.9	29.789	0	0
7/10/2013	12:08 PM	85.4	85.4	85.4	73	8	SSW	15	SSW	94.9	29.789	0	0
7/10/2013	12:09 PM	85.3	85.4	85.3	73	8	SW	15	SSW	94.6	29.788	0	0
7/10/2013	12:10 PM	85.3	85.3	85.3	74	4	SW	8	SW	95	29.786	0	0
7/10/2013	12:11 PM	85.4	85.4	85.3	75	1	SW	4	SW	95.6	29.786	0	0
7/10/2013	12:12 PM	85.5	85.5	85.4	74	5	SSW	13	WSW	95.5	29.786	0	0
7/10/2013	12:13 PM	85.6	85.6	85.5	74	4	SW	10	SSW	95.7	29.786	0	0
7/10/2013	12:14 PM	85.6	85.6	85.6	73	4	SSW	9	SW	95.4	29.787	0	0
7/10/2013	12:15 PM	85.6	85.6	85.6	72	6	SW	11	W	95	29.786	0	0
7/10/2013	12:16 PM	85.7	85.7	85.6	72	5	WSW	12	SW	95.3	29.785	0	0
7/10/2013	12:17 PM	85.7	85.7	85.7	72	8	SW	12	SW	95.3	29.786	0	0

Date	Time	Temp Out	Hi Temp	Low Temp	Out Hum	Wind Speed	Wind Dir	Hi Speed	Hi Dir	Heat Index	Bar	Rain	Rain Rate
7/10/2013	12:18 PM	85.7	85.7	85.7	72	7	SW	11	SW	95.3	29.786	0	0
7/10/2013	12:19 PM	85.7	85.7	85.7	72	4	SW	10	SW	95.3	29.785	0	0
7/10/2013	12:20 PM	85.7	85.7	85.7	73	6	SW	9	WSW	95.6	29.784	0	0
7/10/2013	12:21 PM	85.7	85.7	85.7	73	5	WSW	8	WSW	95.6	29.783	0	0
7/10/2013	12:22 PM	85.7	85.7	85.7	72	7	SSW	13	SSW	95.3	29.783	0	0
7/10/2013	12:23 PM	85.6	85.7	85.6	72	6	SW	13	SW	95	29.784	0	0
7/10/2013	12:24 PM	85.6	85.6	85.6	72	6	SW	10	SW	95	29.784	0	0
7/10/2013	12:25 PM	85.6	85.6	85.6	72	6	SW	10	SW	95	29.785	0	0
7/10/2013	12:26 PM	85.5	85.5	85.5	73	6	WSW	11	SW	95.1	29.783	0	0
7/10/2013	12:27 PM	85.6	85.6	85.5	73	4	SSW	11	SW	95.4	29.784	0	0
7/10/2013	12:28 PM	85.6	85.6	85.6	73	5	SW	14	SW	95.4	29.785	0	0
7/10/2013	12:29 PM	85.6	85.6	85.6	73	4	SSW	8	SW	95.4	29.784	0	0
7/10/2013	12:30 PM	85.6	85.6	85.6	72	5	SW	10	SW	95	29.784	0	0
7/10/2013	12:31 PM	85.6	85.6	85.6	73	4	SW	9	SSW	95.4	29.784	0	0
7/10/2013	12:32 PM	85.6	85.6	85.6	72	6	SSW	12	SW	95	29.783	0	0
7/10/2013	12:33 PM	85.6	85.6	85.6	73	4	SW	12	SW	95.4	29.782	0	0
7/10/2013	12:34 PM	85.7	85.7	85.6	73	3	SW	6	SW	95.6	29.782	0	0
7/10/2013	12:35 PM	85.8	85.8	85.7	73	3	S	7	SSW	95.8	29.78	0	0
7/10/2013	12:36 PM	86	86	85.9	73	3	SW	5	SW	96.3	29.779	0	0
7/10/2013	12:37 PM	86.1	86.1	86.1	72	7	SW	12	SW	96.2	29.779	0	0
7/10/2013	12:38 PM	86.2	86.2	86.2	71	2	SSW	10	SE	96.1	29.778	0	0
7/10/2013	12:39 PM	86.2	86.2	86.2	71	7	SSW	11	SW	96.1	29.778	0	0
7/10/2013	12:40 PM	86.1	86.1	86.1	71	2	ESE	7	SW	95.9	29.776	0	0
7/10/2013	12:41 PM	---	---	---	71	0	---	0	---	---	29.775	0	0
7/10/2013	12:42 PM	85.9	85.9	85.9	72	4	SW	9	SW	95.7	29.772	0	0
7/10/2013	12:43 PM	85.8	85.8	85.8	72	8	SW	13	SW	95.5	29.774	0	0
7/10/2013	12:44 PM	85.8	85.8	85.7	72	5	SW	9	SW	95.5	29.775	0	0
7/10/2013	12:45 PM	85.7	85.7	85.7	72	5	SW	9	SW	95.3	29.773	0	0
7/10/2013	12:46 PM	85.6	85.6	85.6	72	3	SE	7	SW	95	29.771	0	0
7/10/2013	12:47 PM	85.6	85.6	85.6	73	2	N	5	N	95.4	29.771	0	0
7/10/2013	12:48 PM	85.7	85.7	85.6	74	0	E	2	SSE	95.9	29.77	0	0
7/10/2013	12:49 PM	85.7	85.7	85.7	73	7	SW	12	SW	95.6	29.772	0	0
7/10/2013	12:50 PM	85.6	85.7	85.6	73	2	SE	7	SW	95.4	29.77	0	0
7/10/2013	12:51 PM	85.5	85.6	85.5	73	1	SSW	3	SSW	95.1	29.77	0	0
7/10/2013	12:52 PM	85.5	85.5	85.4	73	1	SSE	4	S	95.1	29.769	0	0
7/10/2013	12:53 PM	85.4	85.4	85.4	73	1	SSE	4	SSW	94.9	29.769	0	0
7/10/2013	12:54 PM	85.3	85.4	85.3	73	1	SSW	5	SSW	94.6	29.767	0	0
7/10/2013	12:55 PM	85.3	85.3	85.3	73	3	SW	7	SSW	94.6	29.768	0	0
7/10/2013	12:56 PM	85.3	85.3	85.3	73	3	SW	11	SW	94.6	29.767	0	0
7/10/2013	12:57 PM	85.2	85.2	85.2	73	2	SSE	10	SW	94.4	29.767	0	0
7/10/2013	12:58 PM	85.3	85.3	85.2	75	7	SW	12	SW	95.3	29.768	0	0
7/10/2013	12:59 PM	85.3	85.3	85.3	73	5	SSW	10	SW	94.6	29.768	0	0
7/10/2013	1:00 PM	85.4	85.4	85.4	74	7	SW	12	SW	95.2	29.768	0	0
7/10/2013	1:01 PM	85.4	85.4	85.4	74	8	SW	12	SW	95.2	29.768	0	0
7/10/2013	1:02 PM	85.6	85.6	85.4	74	3	SW	7	SW	95.7	29.767	0	0
7/10/2013	1:03 PM	85.8	85.8	85.6	74	5	SW	10	SW	96.2	29.767	0	0
7/10/2013	1:04 PM	86	86	85.8	74	7	SW	12	SSW	96.7	29.767	0	0
7/10/2013	1:05 PM	86.1	86.1	86	73	3	SW	7	SW	96.6	29.766	0	0
7/10/2013	1:06 PM	86.2	86.2	86.1	72	3	SW	8	SW	96.5	29.765	0	0
7/10/2013	1:07 PM	86.2	86.2	86.2	72	4	SW	12	SW	96.5	29.764	0	0
7/10/2013	1:08 PM	86.2	86.2	86.2	73	6	SW	12	SSW	96.8	29.763	0	0
7/10/2013	1:09 PM	86.2	86.2	86.2	71	3	NW	7	NNW	96.1	29.766	0	0
7/10/2013	1:10 PM	86.1	86.2	86.1	71	2	NW	7	SE	95.9	29.764	0	0
7/10/2013	1:11 PM	86	86.1	86	72	4	SSW	10	SW	96	29.766	0	0
7/10/2013	1:12 PM	85.9	86	85.9	72	2	SW	8	SW	95.7	29.763	0	0
7/10/2013	1:13 PM	85.8	85.9	85.8	72	3	SE	8	SE	95.5	29.762	0	0
7/10/2013	1:14 PM	85.8	85.8	85.8	72	6	SW	15	SW	95.5	29.76	0	0
7/10/2013	1:15 PM	85.8	85.8	85.8	72	6	SW	11	SW	95.5	29.764	0	0
7/10/2013	1:16 PM	85.8	85.8	85.7	71	7	SW	12	SW	95.2	29.763	0	0
7/10/2013	1:17 PM	85.7	85.7	85.7	71	9	SW	12	SW	94.9	29.764	0	0
7/10/2013	1:18 PM	85.6	85.7	85.6	72	4	SW	8	SW	95	29.761	0	0
7/10/2013	1:19 PM	85.7	85.7	85.7	72	6	SSW	12	SW	95.3	29.762	0	0
7/10/2013	1:20 PM	85.7	85.7	85.7	72	8	SW	15	SW	95.3	29.763	0	0
7/10/2013	1:21 PM	85.9	85.9	85.8	71	8	SW	12	SW	95.4	29.761	0	0
7/10/2013	1:22 PM	86.1	86.1	85.9	72	6	WSW	12	SW	96.2	29.761	0	0
7/10/2013	1:23 PM	86.2	86.2	86.1	70	6	SSW	10	SW	95.7	29.761	0	0
7/10/2013	1:24 PM	86.2	86.2	86.2	70	6	SW	11	SSW	95.7	29.76	0	0

Date	Time	Temp Out	Hi Temp	Low Temp	Out Hum	Wind Speed	Wind Dir	Hi Speed	Hi Dir	Heat Index	Bar	Rain	Rain Rate
7/10/2013	1:25 PM	86.3	86.3	86.2	70	7	SW	12	SW	96	29.758	0	0
7/10/2013	1:26 PM	86.4	86.4	86.3	70	6	SW	11	SW	96.2	29.759	0	0
7/10/2013	1:27 PM	86.5	86.5	86.4	70	6	SW	9	SW	96.4	29.759	0	0
7/10/2013	1:28 PM	86.5	86.5	86.5	69	8	SW	11	SW	96	29.76	0	0
7/10/2013	1:29 PM	86.5	86.5	86.5	68	8	SW	12	SW	95.6	29.758	0	0
7/10/2013	1:30 PM	86.5	86.5	86.4	68	8	SW	12	SW	95.6	29.758	0	0
7/10/2013	1:31 PM	86.5	86.5	86.5	68	8	SW	12	SW	95.6	29.757	0	0
7/10/2013	1:32 PM	86.4	86.5	86.4	68	6	SSW	11	S	95.4	29.756	0	0
7/10/2013	1:33 PM	86.4	86.4	86.4	69	8	SW	12	SW	95.8	29.756	0	0
7/10/2013	1:34 PM	86.5	86.5	86.4	69	8	SW	16	WSW	96	29.753	0	0
7/10/2013	1:35 PM	86.6	86.6	86.5	68	9	SW	16	WSW	95.9	29.755	0	0
7/10/2013	1:36 PM	86.7	86.7	86.6	68	8	SW	12	SW	96.1	29.753	0	0
7/10/2013	1:37 PM	86.8	86.8	86.7	68	9	SW	14	SSW	96.3	29.753	0	0
7/10/2013	1:38 PM	86.8	86.8	86.8	68	10	SW	16	SSW	96.3	29.753	0	0
7/10/2013	1:39 PM	86.8	86.8	86.8	67	6	SW	11	S	95.9	29.754	0	0
7/10/2013	1:40 PM	86.8	86.8	86.8	67	7	SW	13	SSW	95.9	29.754	0	0
7/10/2013	1:41 PM	86.7	86.8	86.7	68	7	SW	11	SW	96.1	29.752	0	0
7/10/2013	1:42 PM	86.7	86.7	86.7	68	8	SW	13	SW	96.1	29.753	0	0
7/10/2013	1:43 PM	86.7	86.7	86.7	68	8	SW	13	SSW	96.1	29.754	0	0
7/10/2013	1:44 PM	86.8	86.8	86.7	68	8	SW	14	SSW	96.3	29.755	0	0
7/10/2013	1:45 PM	86.9	86.9	86.8	69	7	WSW	13	SW	96.9	29.754	0	0
7/10/2013	1:46 PM	87	87	86.9	69	8	SW	13	SW	97.1	29.752	0	0
7/10/2013	1:47 PM	87.1	87.1	87	69	8	SW	13	SW	97.3	29.752	0	0
7/10/2013	1:48 PM	87.1	87.1	87.1	68	7	SW	12	SW	96.9	29.754	0	0
7/10/2013	1:49 PM	87.1	87.1	87.1	68	5	SSW	10	SSW	96.9	29.751	0	0
7/10/2013	1:50 PM	87.1	87.1	87.1	69	6	SW	10	SW	97.3	29.751	0	0
7/10/2013	1:51 PM	87.2	87.2	87.1	69	6	SW	10	WSW	97.4	29.751	0	0
7/10/2013	1:52 PM	87.2	87.2	87.2	69	6	SW	9	WSW	97.4	29.749	0	0
7/10/2013	1:53 PM	87.1	87.2	87.1	68	4	SW	7	SW	96.9	29.75	0	0
7/10/2013	1:54 PM	87	87.1	87	69	6	SSW	9	SW	97.1	29.748	0	0
7/10/2013	1:55 PM	87	87	87	69	6	SW	11	WSW	97.1	29.747	0	0
7/10/2013	1:56 PM	86.7	86.9	86.7	68	7	WSW	13	SSW	96.1	29.749	0	0
7/10/2013	1:57 PM	86.6	86.7	86.6	69	4	SSW	12	S	96.2	29.746	0	0
7/10/2013	1:58 PM	86.4	86.5	86.4	70	9	SW	12	SW	96.2	29.749	0	0
7/10/2013	1:59 PM	86.3	86.4	86.3	74	6	WNW	16	SW	97.4	29.754	0	0
7/10/2013	2:00 PM	86	86.3	86	75	6	W	14	WNW	97	29.753	0	0
7/10/2013	2:01 PM	85.5	85.9	85.5	74	5	WNW	11	W	95.5	29.755	0	0
7/10/2013	2:02 PM	85.1	85.5	85.1	75	4	WSW	7	WSW	94.8	29.753	0	0
7/10/2013	2:03 PM	84.6	85	84.6	75	4	W	9	WSW	93.8	29.754	0	0
7/10/2013	2:04 PM	84.1	84.5	84.1	75	4	SW	8	WSW	92.9	29.753	0	0
7/10/2013	2:05 PM	83.6	84	83.6	77	4	WNW	6	W	92.3	29.753	0	0
7/10/2013	2:06 PM	83.3	83.6	83.3	78	3	NW	6	W	91.9	29.752	0.01	0
7/10/2013	2:07 PM	83	83.2	83	79	4	SW	6	WSW	91.4	29.751	0	0
7/10/2013	2:08 PM	82.7	82.9	82.7	79	4	SW	7	SW	90.6	29.752	0	0
7/10/2013	2:09 PM	82.3	82.6	82.3	80	5	WSW	10	SW	89.7	29.755	0	0
7/10/2013	2:10 PM	82	82.2	82	81	5	WSW	7	WSW	89.2	29.752	0	0
7/10/2013	2:11 PM	81.7	82	81.7	82	4	WNW	6	WNW	88.8	29.752	0	0
7/10/2013	2:12 PM	81.5	81.7	81.5	82	5	WSW	8	SW	88.3	29.751	0	0
7/10/2013	2:13 PM	81.3	81.5	81.3	83	5	SW	9	SW	88	29.75	0	0
7/10/2013	2:14 PM	81.1	81.3	81.1	83	3	SW	5	WSW	87.5	29.75	0	0
7/10/2013	2:15 PM	81	81.1	81	84	5	WSW	8	SW	87.5	29.749	0	0
7/10/2013	2:16 PM	80.7	81	80.7	84	5	WSW	9	SW	86.9	29.751	0	0
7/10/2013	2:17 PM	80.5	80.7	80.5	83	4	WSW	7	SSW	86.2	29.748	0	0
7/10/2013	2:18 PM	80.3	80.5	80.3	84	5	SW	8	SW	86	29.748	0	0
7/10/2013	2:19 PM	80.2	80.3	80.2	85	3	W	8	W	86	29.748	0	0
7/10/2013	2:20 PM	80.1	80.2	80.1	85	4	WSW	6	WSW	85.8	29.748	0	0
7/10/2013	2:21 PM	80	80	80	85	5	SW	8	SW	85.6	29.747	0	0
7/10/2013	2:22 PM	79.9	80	79.9	86	1	WSW	5	WSW	85.6	29.747	0	0
7/10/2013	2:23 PM	80	80	79.9	87	3	WSW	6	WSW	86.1	29.747	0	0
7/10/2013	2:24 PM	79.9	79.9	79.9	87	2	WSW	6	WSW	85.9	29.748	0	0
7/10/2013	2:25 PM	79.9	79.9	79.9	87	2	WSW	5	WSW	85.9	29.748	0	0
7/10/2013	2:26 PM	79.8	79.9	79.8	87	4	SW	5	SSW	85.7	29.748	0	0
7/10/2013	2:27 PM	79.9	79.9	79.9	88	1	SW	2	SW	86.1	29.749	0	0
7/10/2013	2:28 PM	80	80	79.9	88	3	SW	5	SW	86.3	29.749	0	0
7/10/2013	2:29 PM	80	80	80	88	5	SW	8	SW	86.3	29.75	0	0
7/10/2013	2:30 PM	80	80	80	88	2	SW	5	SW	86.3	29.749	0	0
7/10/2013	2:31 PM	80	80	80	88	5	SW	11	SW	86.3	29.751	0	0

Date	Time	Temp Out	Hi Temp	Low Temp	Out Hum	Wind Speed	Wind Dir	Hi Speed	Hi Dir	Heat Index	Bar	Rain	Rain Rate
7/10/2013	2:32 PM	80	80	80	88	2	SSW	5	SSW	86.3	29.75	0	0
7/10/2013	2:33 PM	80	80	80	88	3	SSW	6	SSW	86.3	29.748	0	0
7/10/2013	2:34 PM	80.1	80.1	80	89	1	SW	3	SSW	86.8	29.749	0	0
7/10/2013	2:35 PM	80.2	80.2	80.1	89	4	SSW	7	SSW	87	29.747	0	0
7/10/2013	2:36 PM	80.3	80.3	80.2	89	2	SW	4	SW	87.3	29.748	0	0
7/10/2013	2:37 PM	80.4	80.4	80.3	89	3	SW	9	S	87.5	29.748	0	0
7/10/2013	2:38 PM	80.5	80.5	80.4	89	4	SW	8	SW	87.7	29.746	0	0
7/10/2013	2:39 PM	80.6	80.6	80.5	89	3	SW	8	SW	88	29.746	0	0
7/10/2013	2:40 PM	80.6	80.6	80.6	88	6	SW	13	SW	87.7	29.748	0	0
7/10/2013	2:41 PM	80.6	80.6	80.6	88	4	SW	11	SW	87.7	29.745	0	0
7/10/2013	2:42 PM	80.6	80.6	80.5	88	4	SW	11	SW	87.7	29.746	0.01	0
7/10/2013	2:43 PM	80.5	80.6	80.5	88	5	SW	10	SW	87.5	29.745	0	0
7/10/2013	2:44 PM	80.6	80.6	80.5	88	1	SSW	4	SSW	87.7	29.745	0	0
7/10/2013	2:45 PM	80.5	80.6	80.5	88	3	S	7	SW	87.5	29.746	0	0
7/10/2013	2:46 PM	80.7	80.7	80.6	89	2	S	6	SW	88.2	29.745	0	0
7/10/2013	2:47 PM	80.7	80.7	80.7	89	5	SW	7	SW	88.2	29.743	0	0
7/10/2013	2:48 PM	80.7	80.7	80.7	88	3	S	6	SSW	87.9	29.744	0	0
7/10/2013	2:49 PM	80.9	80.9	80.7	88	4	SW	7	SW	88.4	29.744	0	0
7/10/2013	2:50 PM	80.9	80.9	80.9	88	5	SW	11	SW	88.4	29.746	0	0
7/10/2013	2:51 PM	80.8	80.9	80.8	87	4	SW	10	SSW	87.9	29.743	0	0
7/10/2013	2:52 PM	80.8	80.8	80.8	87	4	SW	8	SW	87.9	29.745	0	0
7/10/2013	2:53 PM	80.7	80.8	80.7	86	3	SW	8	SW	87.4	29.745	0	0
7/10/2013	2:54 PM	80.7	80.7	80.7	87	3	SW	8	SW	87.7	29.745	0	0
7/10/2013	2:55 PM	80.7	80.7	80.7	87	1	SSE	2	SSE	87.7	29.745	0	0
7/10/2013	2:56 PM	80.7	80.7	80.7	86	2	SSE	4	SE	87.4	29.744	0	0
7/10/2013	2:57 PM	80.7	80.7	80.7	87	1	S	4	SSW	87.7	29.744	0	0
7/10/2013	2:58 PM	80.7	80.7	80.7	86	1	SE	3	S	87.4	29.744	0	0
7/10/2013	2:59 PM	80.7	80.7	80.7	87	3	SE	7	SSW	87.7	29.742	0	0
7/10/2013	3:00 PM	80.6	80.7	80.6	86	7	SSW	10	SSW	87.2	29.743	0	0
7/10/2013	3:01 PM	80.5	80.6	80.5	85	5	SW	11	SSE	86.7	29.743	0	0
7/10/2013	3:02 PM	80.4	80.5	80.4	85	4	SSW	10	SW	86.5	29.744	0	0
7/10/2013	3:03 PM	80.2	80.3	80.2	85	6	SW	12	SW	86	29.745	0	0
7/10/2013	3:04 PM	80.1	80.1	80.1	85	3	SW	9	SSW	85.8	29.744	0	0
7/10/2013	3:05 PM	80	80.1	80	85	5	SSW	8	SSW	85.6	29.744	0	0
7/10/2013	3:06 PM	79.9	80	79.9	84	5	SW	11	SW	85.2	29.744	0	0
7/10/2013	3:07 PM	79.7	79.8	79.7	84	7	SW	11	WSW	84.8	29.745	0	0
7/10/2013	3:08 PM	79.6	79.7	79.6	82	2	SSE	8	SSW	84.2	29.745	0	0
7/10/2013	3:09 PM	79.4	79.5	79.4	82	2	SSW	7	SSW	83.9	29.746	0	0
7/10/2013	3:10 PM	79.3	79.4	79.3	83	1	S	2	S	83.9	29.746	0	0
7/10/2013	3:11 PM	79.3	79.3	79.3	82	8	SW	13	SW	83.7	29.745	0	0
7/10/2013	3:12 PM	79.2	79.2	79.2	82	6	SW	9	SW	83.5	29.742	0	0
7/10/2013	3:13 PM	79.2	79.2	79.2	82	4	SW	8	SW	83.5	29.74	0	0
7/10/2013	3:14 PM	79.2	79.2	79.2	82	4	SSW	7	SSW	83.5	29.739	0	0
7/10/2013	3:15 PM	79.2	79.2	79.2	81	8	SW	14	SW	83.3	29.739	0	0
7/10/2013	3:16 PM	79.2	79.2	79.2	81	6	SW	10	SW	83.3	29.739	0	0
7/10/2013	3:17 PM	79.3	79.3	79.2	82	5	SSW	10	SW	83.7	29.738	0	0
7/10/2013	3:18 PM	79.4	79.4	79.3	82	4	S	9	SW	83.9	29.738	0	0
7/10/2013	3:19 PM	79.5	79.5	79.4	82	7	SW	10	SW	84.1	29.737	0	0
7/10/2013	3:20 PM	79.7	79.7	79.6	82	2	SW	4	SW	84.4	29.737	0	0
7/10/2013	3:21 PM	79.9	79.9	79.8	81	3	SSW	7	SW	84.5	29.738	0	0
7/10/2013	3:22 PM	80	80	79.9	81	3	SSW	6	SSW	84.7	29.735	0	0
7/10/2013	3:23 PM	80.1	80.1	80	80	3	SSW	5	SSW	84.7	29.734	0	0
7/10/2013	3:24 PM	80.2	80.2	80.1	80	3	SW	7	SW	84.9	29.733	0	0
7/10/2013	3:25 PM	80.3	80.3	80.2	81	4	SW	11	SW	85.3	29.733	0	0
7/10/2013	3:26 PM	80.4	80.4	80.3	80	2	S	5	SW	85.3	29.734	0	0
7/10/2013	3:27 PM	80.5	80.5	80.5	80	3	S	6	SW	85.5	29.732	0	0
7/10/2013	3:28 PM	80.7	80.7	80.6	80	3	SW	7	SW	85.9	29.733	0	0
7/10/2013	3:29 PM	80.8	80.8	80.7	80	4	SW	8	SW	86.1	29.731	0	0
7/10/2013	3:30 PM	81	81	80.9	79	6	SW	11	SW	86.3	29.732	0	0
7/10/2013	3:31 PM	81.1	81.1	81	79	5	SW	9	SW	86.5	29.729	0	0
7/10/2013	3:32 PM	81.2	81.2	81.1	78	7	SW	10	SW	86.5	29.73	0	0
7/10/2013	3:33 PM	81.3	81.3	81.2	78	3	WSW	4	WSW	86.7	29.731	0	0
7/10/2013	3:34 PM	81.4	81.4	81.3	78	5	SW	8	SW	87	29.73	0	0
7/10/2013	3:35 PM	81.5	81.5	81.4	78	5	SW	8	SW	87.2	29.728	0	0
7/10/2013	3:36 PM	81.6	81.6	81.5	78	2	SW	7	WSW	87.4	29.729	0	0
7/10/2013	3:37 PM	81.7	81.7	81.6	78	3	W	5	W	87.7	29.728	0	0
7/10/2013	3:38 PM	81.8	81.8	81.7	78	3	SSW	7	SSW	87.9	29.729	0	0

Date	Time	Temp Out	Hi Temp	Low Temp	Out Hum	Wind Speed	Wind Dir	Hi Speed	Hi Dir	Heat Index	Bar	Rain	Rain Rate
7/10/2013	3:39 PM	82	82	81.9	78	4	SSW	7	SSW	88.3	29.728	0	0
7/10/2013	3:40 PM	82.1	82.1	82	77	3	SW	7	SSW	88.3	29.731	0	0
7/10/2013	3:41 PM	82.3	82.3	82.1	77	2	SSW	5	SSW	88.9	29.732	0	0
7/10/2013	3:42 PM	82.5	82.5	82.3	78	3	WSW	7	WSW	89.7	29.731	0	0
7/10/2013	3:43 PM	82.6	82.6	82.5	78	5	SW	9	SW	90	29.729	0	0
7/10/2013	3:44 PM	82.6	82.6	82.6	75	7	SW	13	SW	89.1	29.729	0	0
7/10/2013	3:45 PM	82.7	82.7	82.7	75	6	SSW	6	SW	89.3	29.729	0	0
7/10/2013	3:46 PM	82.7	82.7	82.7	75	5	SSW	8	SW	89.3	29.727	0	0
7/10/2013	3:47 PM	82.8	82.8	82.7	76	3	SW	6	WSW	89.9	29.728	0	0
7/10/2013	3:48 PM	82.8	82.8	82.8	75	5	SW	11	SW	89.6	29.728	0	0
7/10/2013	3:49 PM	82.9	82.9	82.8	75	2	SW	4	SW	89.8	29.727	0	0
7/10/2013	3:50 PM	82.9	82.9	82.9	76	3	WSW	6	WSW	90.2	29.728	0	0
7/10/2013	3:51 PM	83	83	82.9	75	4	SW	8	SW	90.1	29.729	0	0
7/10/2013	3:52 PM	83	83	83	75	1	S	3	SW	90.1	29.726	0	0
7/10/2013	3:53 PM	83	83	83	75	3	SW	7	SW	90.1	29.727	0	0
7/10/2013	3:54 PM	83.1	83.1	83	75	2	SW	6	SW	90.4	29.726	0	0
7/10/2013	3:55 PM	83.1	83.1	83.1	75	4	SW	7	SW	90.4	29.727	0	0
7/10/2013	3:56 PM	83.1	83.1	83.1	74	3	SSW	5	SSW	90	29.726	0	0
7/10/2013	3:57 PM	83.2	83.2	83.2	74	2	SSE	5	SSW	90.3	29.725	0	0
7/10/2013	3:58 PM	83.2	83.2	83.2	75	4	SW	6	SSW	90.6	29.725	0	0
7/10/2013	3:59 PM	83.3	83.3	83.2	74	3	SW	9	SW	90.5	29.723	0	0
7/10/2013	4:00 PM	83.3	83.3	83.3	74	5	SW	10	SW	90.5	29.724	0	0
7/10/2013	4:01 PM	83.3	83.3	83.3	73	6	SW	10	SW	90.2	29.725	0	0
7/10/2013	4:02 PM	83.3	83.3	83.3	73	4	SE	12	SE	90.2	29.725	0	0
7/10/2013	4:03 PM	83.2	83.3	83.2	74	2	SSE	5	SSW	90.3	29.725	0	0
7/10/2013	4:04 PM	83.2	83.2	83.2	74	3	SSE	7	SW	90.3	29.725	0	0
7/10/2013	4:05 PM	83.1	83.2	83.1	74	4	SE	10	SW	90	29.726	0	0
7/10/2013	4:06 PM	83.1	83.1	83.1	75	1	SE	3	SE	90.4	29.723	0	0
7/10/2013	4:07 PM	83.1	83.1	83.1	75	1	S	2	S	90.4	29.724	0	0
7/10/2013	4:08 PM	83	83.1	83	75	2	SSE	9	SW	90.1	29.724	0	0
7/10/2013	4:09 PM	83	83	83	75	4	SW	10	SW	90.1	29.724	0	0
7/10/2013	4:10 PM	83	83	83	76	2	SSE	7	SW	90.4	29.723	0	0
7/10/2013	4:11 PM	83	83	83	76	5	WSW	9	SSW	90.4	29.726	0	0
7/10/2013	4:12 PM	82.9	83	82.9	75	4	SW	9	SSW	89.8	29.724	0	0
7/10/2013	4:13 PM	82.9	82.9	82.8	75	3	SW	6	SSW	89.8	29.725	0	0
7/10/2013	4:14 PM	82.8	82.9	82.8	75	3	SE	7	SSW	89.6	29.725	0	0
7/10/2013	4:15 PM	82.7	82.8	82.7	75	4	S	9	SSW	89.3	29.725	0	0
7/10/2013	4:16 PM	82.6	82.7	82.6	75	1	SE	2	SSE	89.1	29.725	0	0
7/10/2013	4:17 PM	82.5	82.6	82.5	76	2	SSW	4	SSW	89.1	29.724	0	0
7/10/2013	4:18 PM	82.5	82.5	82.5	76	4	SSW	10	SW	89.1	29.722	0	0
7/10/2013	4:19 PM	82.5	82.5	82.4	76	2	SSW	5	SSW	89.1	29.722	0	0
7/10/2013	4:20 PM	82.4	82.4	82.4	76	6	SW	12	SW	88.8	29.722	0	0
7/10/2013	4:21 PM	82.3	82.4	82.3	76	5	SSW	11	SSW	88.6	29.721	0	0
7/10/2013	4:22 PM	82.2	82.3	82.2	75	6	SW	12	SW	88	29.722	0	0
7/10/2013	4:23 PM	82.1	82.2	82.1	76	4	SW	10	SSW	88	29.722	0	0
7/10/2013	4:24 PM	82	82.1	82	76	5	SW	11	SE	87.8	29.723	0	0
7/10/2013	4:25 PM	81.8	81.9	81.8	76	7	SW	11	SW	87.3	29.721	0	0
7/10/2013	4:26 PM	81.6	81.8	81.6	77	5	SW	12	SW	87.2	29.723	0	0
7/10/2013	4:27 PM	81.5	81.6	81.5	78	4	SW	9	W	87.2	29.721	0	0
7/10/2013	4:28 PM	81.3	81.5	81.3	79	3	SE	9	SW	87	29.723	0	0
7/10/2013	4:29 PM	81.1	81.3	81.1	79	3	SE	9	SSE	86.5	29.721	0	0
7/10/2013	4:30 PM	80.9	81	80.9	80	4	SSW	12	SW	86.3	29.721	0	0
7/10/2013	4:31 PM	80.8	80.9	80.8	81	3	SW	10	SW	86.4	29.722	0	0
7/10/2013	4:32 PM	80.6	80.7	80.6	82	5	SSW	10	SSW	86.2	29.721	0	0
7/10/2013	4:33 PM	80.5	80.5	80.5	83	2	SSW	8	SW	86.2	29.722	0	0
7/10/2013	4:34 PM	80.4	80.5	80.4	83	3	S	6	SSW	86	29.722	0	0
7/10/2013	4:35 PM	80.3	80.3	80.3	83	3	S	8	SW	85.8	29.722	0	0
7/10/2013	4:36 PM	80.2	80.3	80.2	84	3	SSW	7	SW	85.8	29.721	0	0
7/10/2013	4:37 PM	80.2	80.2	80.2	84	2	SSE	4	SSW	85.8	29.719	0	0
7/10/2013	4:38 PM	80.2	80.2	80.2	84	3	SSE	8	S	85.8	29.718	0	0
7/10/2013	4:39 PM	80.2	80.2	80.2	84	2	SE	4	SW	85.8	29.716	0	0
7/10/2013	4:40 PM	80.3	80.3	80.2	85	0	SE	2	SE	86.3	29.716	0	0
7/10/2013	4:41 PM	80.3	80.3	80.3	85	1	S	2	SSE	86.3	29.713	0	0
7/10/2013	4:42 PM	80.3	80.4	80.3	86	2	SE	7	SE	86.5	29.713	0	0
7/10/2013	4:43 PM	80.3	80.3	80.3	84	1	SE	4	ESE	86	29.713	0	0
7/10/2013	4:44 PM	80.2	80.3	80.2	84	2	SE	6	SE	85.8	29.711	0	0
7/10/2013	4:45 PM	80.1	80.1	80.1	85	1	SE	7	SW	85.8	29.711	0	0

Date	Time	Temp Out	Hi Temp	Low Temp	Out Hum	Wind Speed	Wind Dir	Hi Speed	Hi Dir	Heat Index	Bar	Rain	Rain Rate
7/10/2013	4:46 PM	80	80	80	85	2	SSW	7	SSW	85.6	29.71	0	0
7/10/2013	4:47 PM	80	80	80	85	0	S	1	S	85.6	29.71	0	0
7/10/2013	4:48 PM	80.1	80.1	80	85	0	SSE	2	SSE	85.8	29.71	0	0
7/10/2013	4:49 PM	80.1	80.1	80.1	85	5	SW	8	SW	85.8	29.709	0	0
7/10/2013	4:50 PM	80.1	80.1	80.1	85	1	SSW	4	SSW	85.8	29.709	0	0
7/10/2013	4:51 PM	80.2	80.2	80.2	85	0	SE	2	SE	86	29.707	0	0
7/10/2013	4:52 PM	80.1	80.2	80.1	85	1	SE	2	SE	85.8	29.706	0	0
7/10/2013	4:53 PM	80.2	80.2	80.1	85	1	ESE	2	ESE	86	29.707	0	0
7/10/2013	4:54 PM	80.1	80.1	80.1	84	4	SSE	9	SW	85.6	29.707	0	0
7/10/2013	4:55 PM	80.1	80.1	80.1	84	2	SSW	7	SSW	85.6	29.704	0	0
7/10/2013	4:56 PM	80.1	80.1	80.1	84	0	SSE	1	SE	85.6	29.706	0	0
7/10/2013	4:57 PM	80.1	80.1	80.1	85	1	SW	5	SSW	85.8	29.705	0	0
7/10/2013	4:58 PM	80.2	80.2	80.1	85	2	SW	3	SW	86	29.707	0	0
7/10/2013	4:59 PM	80.2	80.2	80.2	84	5	SW	8	SW	85.8	29.705	0	0
7/10/2013	5:00 PM	80.2	80.2	80.2	84	1	SSE	3	SSE	85.8	29.707	0	0
7/10/2013	5:01 PM	80.2	80.2	80.2	84	2	SSW	5	S	85.8	29.706	0	0
7/10/2013	5:02 PM	80.2	80.2	80.2	84	1	SE	2	S	85.8	29.707	0	0
7/10/2013	5:03 PM	80.3	80.3	80.2	84	2	SSE	7	SSW	86	29.707	0	0
7/10/2013	5:04 PM	80.3	80.3	80.3	83	2	SSE	4	S	85.8	29.707	0	0
7/10/2013	5:05 PM	80.4	80.4	80.3	83	4	S	7	SSW	86	29.707	0	0
7/10/2013	5:06 PM	80.5	80.5	80.4	83	3	SW	6	SW	86.2	29.706	0	0
7/10/2013	5:07 PM	80.6	80.6	80.5	83	4	SSW	8	SSW	86.4	29.707	0	0
7/10/2013	5:08 PM	80.7	80.7	80.6	83	2	SSW	4	SSW	86.6	29.704	0	0
7/10/2013	5:09 PM	80.9	80.9	80.8	83	0	SE	1	SSE	87.1	29.704	0	0
7/10/2013	5:10 PM	81	81	80.9	82	2	SW	5	SW	87	29.704	0	0
7/10/2013	5:11 PM	81.1	81.1	81	82	3	SW	7	SW	87.3	29.704	0	0
7/10/2013	5:12 PM	81.3	81.3	81.1	82	2	SSW	3	SW	87.8	29.703	0	0
7/10/2013	5:13 PM	81.4	81.4	81.3	81	1	S	4	SSW	87.7	29.702	0	0
7/10/2013	5:14 PM	81.5	81.5	81.4	82	1	S	5	S	88.3	29.702	0	0
7/10/2013	5:15 PM	81.7	81.7	81.6	82	4	SW	8	SW	88.8	29.701	0	0
7/10/2013	5:16 PM	81.9	81.9	81.7	82	1	SSE	2	SSE	89.3	29.701	0	0
7/10/2013	5:17 PM	81.9	81.9	81.9	81	2	SSE	7	SSW	89	29.7	0	0
7/10/2013	5:18 PM	82	82	81.9	80	3	SW	6	SW	88.9	29.7	0	0
7/10/2013	5:19 PM	82.1	82.1	82	80	1	SSW	4	SSW	89.2	29.699	0	0
7/10/2013	5:20 PM	82.1	82.1	82.1	80	1	S	4	S	89.2	29.698	0	0
7/10/2013	5:21 PM	82.2	82.2	82.1	80	2	SSE	6	SSW	89.5	29.699	0	0
7/10/2013	5:22 PM	82.2	82.2	82.2	78	1	SSE	3	WSW	88.9	29.698	0	0
7/10/2013	5:23 PM	82.2	82.2	82.2	79	7	SW	10	SW	89.2	29.699	0	0
7/10/2013	5:24 PM	82.2	82.2	82.2	78	7	SW	10	SW	88.9	29.699	0	0
7/10/2013	5:25 PM	82.2	82.3	82.2	78	8	SW	12	SW	88.9	29.7	0	0
7/10/2013	5:26 PM	82.2	82.2	82.2	79	1	SW	3	SW	89.2	29.698	0	0
7/10/2013	5:27 PM	82.2	82.3	82.2	78	5	SSW	12	SW	88.9	29.699	0	0
7/10/2013	5:28 PM	82.3	82.3	82.2	79	2	SSW	6	SW	89.4	29.698	0	0
7/10/2013	5:29 PM	82.3	82.3	82.3	79	4	SW	8	SW	89.4	29.698	0	0
7/10/2013	5:30 PM	82.3	82.3	82.3	78	4	SW	6	SW	89.2	29.696	0	0
7/10/2013	5:31 PM	82.3	82.3	82.3	78	4	S	10	SSW	89.2	29.696	0	0
7/10/2013	5:32 PM	82.3	82.3	82.3	78	3	S	4	S	89.2	29.695	0	0
7/10/2013	5:33 PM	82.4	82.4	82.3	78	4	S	7	SSW	89.4	29.693	0	0
7/10/2013	5:34 PM	82.5	82.5	82.4	78	5	SW	6	SW	89.7	29.693	0	0
7/10/2013	5:35 PM	82.6	82.6	82.5	79	2	SSE	5	SW	90.3	29.691	0	0
7/10/2013	5:36 PM	82.7	82.7	82.6	78	3	SW	5	SSW	90.2	29.69	0	0
7/10/2013	5:37 PM	82.8	82.8	82.7	79	2	SW	8	SW	90.8	29.689	0	0
7/10/2013	5:38 PM	82.8	82.9	82.8	77	4	SW	9	SW	90.2	29.688	0	0
7/10/2013	5:39 PM	82.9	82.9	82.9	77	1	SW	5	SW	90.5	29.687	0	0
7/10/2013	5:40 PM	83	83	82.9	76	3	SSW	6	SW	90.4	29.689	0	0
7/10/2013	5:41 PM	83.1	83.1	83	76	3	SW	5	SW	90.7	29.687	0	0
7/10/2013	5:42 PM	83.3	83.3	83.2	76	2	SSE	8	SW	91.2	29.688	0	0
7/10/2013	5:43 PM	83.3	83.3	83.3	75	5	SW	7	SW	90.9	29.686	0	0
7/10/2013	5:44 PM	83.4	83.4	83.3	76	5	SW	9	SW	91.5	29.687	0	0
7/10/2013	5:45 PM	83.4	83.4	83.4	76	1	SW	4	SW	91.5	29.687	0	0
7/10/2013	5:46 PM	83.5	83.5	83.4	76	5	SW	9	SW	91.7	29.686	0	0
7/10/2013	5:47 PM	83.6	83.6	83.6	76	4	SW	6	SW	92	29.688	0	0
7/10/2013	5:48 PM	83.7	83.7	83.7	74	6	SW	11	ESE	91.6	29.687	0	0
7/10/2013	5:49 PM	83.7	83.7	83.7	74	7	SW	12	SSW	91.6	29.688	0	0
7/10/2013	5:50 PM	83.7	83.7	83.7	74	5	SW	10	SW	91.6	29.686	0	0
7/10/2013	5:51 PM	83.7	83.8	83.7	74	5	SW	7	SW	91.6	29.687	0	0
7/10/2013	5:52 PM	83.8	83.8	83.7	75	6	SW	12	SW	92.2	29.687	0	0

Date	Time	Temp Out	Hi Temp	Low Temp	Out Hum	Wind Speed	Wind Dir	Hi Speed	Hi Dir	Heat Index	Bar	Rain	Rain Rate
7/10/2013	5:53 PM	83.7	83.8	83.7	74	5	SW	12	SW	91.6	29.689	0	0
7/10/2013	5:54 PM	83.8	83.8	83.8	74	3	WSW	6	WSW	91.8	29.689	0	0
7/10/2013	5:55 PM	83.8	83.8	83.8	74	4	SSW	9	SW	91.8	29.69	0	0
7/10/2013	5:56 PM	83.7	83.8	83.7	74	4	E	8	SSW	91.6	29.692	0	0
7/10/2013	5:57 PM	83.6	83.7	83.6	74	1	S	4	SW	91.3	29.693	0	0
7/10/2013	5:58 PM	83.6	83.6	83.6	74	4	WSW	7	SSW	91.3	29.694	0	0
7/10/2013	5:59 PM	83.4	83.6	83.4	74	5	SW	8	SW	90.8	29.695	0	0
7/10/2013	6:00 PM	83.3	83.4	83.3	74	3	SSE	8	SW	90.5	29.694	0	0
7/10/2013	6:01 PM	83.1	83.2	83.1	74	2	SSE	3	S	90	29.694	0	0
7/10/2013	6:02 PM	82.9	83.1	82.9	74	3	SW	6	SW	89.5	29.695	0	0
7/10/2013	6:03 PM	82.8	82.9	82.8	75	2	SSW	4	SSW	89.6	29.694	0	0
7/10/2013	6:04 PM	82.7	82.8	82.7	75	4	SSW	5	SSW	89.3	29.694	0	0
7/10/2013	6:05 PM	82.6	82.7	82.6	76	2	SSW	3	SSW	89.4	29.693	0	0
7/10/2013	6:06 PM	82.5	82.6	82.5	76	2	S	5	S	89.1	29.692	0	0
7/10/2013	6:07 PM	82.4	82.5	82.4	76	2	SSW	5	SSW	88.8	29.693	0	0
7/10/2013	6:08 PM	82.3	82.4	82.3	76	2	SSW	5	SSW	88.6	29.692	0	0
7/10/2013	6:09 PM	82.1	82.3	82.1	76	1	SSW	5	SSW	88	29.692	0	0
7/10/2013	6:10 PM	82.1	82.1	82.1	76	3	SSW	9	SW	88	29.691	0	0
7/10/2013	6:11 PM	82	82.1	82	76	5	SW	9	SSW	87.8	29.688	0	0
7/10/2013	6:12 PM	82	82	82	76	5	SW	8	SW	87.8	29.688	0	0
7/10/2013	6:13 PM	81.9	81.9	81.9	76	5	SW	8	SW	87.6	29.687	0	0
7/10/2013	6:14 PM	81.9	81.9	81.9	75	5	SW	8	SW	87.3	29.687	0	0
7/10/2013	6:15 PM	81.9	81.9	81.9	75	5	SW	8	SW	87.3	29.688	0	0
7/10/2013	6:16 PM	82	82	81.9	75	6	SW	10	SW	87.5	29.687	0	0
7/10/2013	6:17 PM	82	82	82	75	4	SW	7	SW	87.5	29.687	0	0
7/10/2013	6:18 PM	82	82	82	75	3	SW	8	S	87.5	29.689	0	0
7/10/2013	6:19 PM	82.1	82.1	82	75	4	SW	7	SW	87.8	29.686	0	0
7/10/2013	6:20 PM	82.1	82.1	82.1	75	5	SW	8	SW	87.8	29.687	0	0
7/10/2013	6:21 PM	82.2	82.2	82.2	75	6	SW	12	SW	88	29.688	0	0
7/10/2013	6:22 PM	82.3	82.3	82.2	75	4	SW	10	SW	88.3	29.69	0	0
7/10/2013	6:23 PM	82.3	82.3	82.3	75	5	SW	12	SW	88.3	29.691	0	0
7/10/2013	6:24 PM	82.4	82.4	82.4	74	5	SW	10	SW	88.3	29.692	0	0
7/10/2013	6:25 PM	82.4	82.4	82.4	74	5	SW	11	SSW	88.3	29.691	0	0
7/10/2013	6:26 PM	82.4	82.4	82.4	74	8	SW	16	SW	88.3	29.693	0	0
7/10/2013	6:27 PM	82.4	82.4	82.4	74	5	SSW	7	S	88.3	29.694	0	0
7/10/2013	6:28 PM	82.3	82.3	82.3	74	5	SW	7	SW	88	29.694	0	0
7/10/2013	6:29 PM	82.3	82.3	82.3	74	6	SW	13	SW	88	29.695	0	0
7/10/2013	6:30 PM	82.2	82.3	82.2	74	6	SW	11	SW	87.8	29.695	0	0
7/10/2013	6:31 PM	82.2	82.3	82.2	74	3	S	8	WSW	87.8	29.695	0	0
7/10/2013	6:32 PM	82.2	82.2	82.2	74	5	SW	11	SW	87.8	29.698	0	0
7/10/2013	6:33 PM	82.2	82.2	82.2	74	6	SW	11	SW	87.8	29.698	0	0
7/10/2013	6:34 PM	82.2	82.2	82.2	74	6	SSW	11	S	87.8	29.698	0	0
7/10/2013	6:35 PM	82.2	82.2	82.2	74	5	SW	9	SSE	87.8	29.699	0	0
7/10/2013	6:36 PM	82.2	82.2	82.2	74	7	SW	10	S	87.8	29.7	0	0
7/10/2013	6:37 PM	82.1	82.2	82.1	74	6	SW	12	SW	87.5	29.699	0	0
7/10/2013	6:38 PM	82.1	82.1	82.1	74	6	SW	13	SW	87.5	29.703	0	0
7/10/2013	6:39 PM	82.1	82.1	82.1	74	7	SW	11	WSW	87.5	29.702	0	0
7/10/2013	6:40 PM	82	82	82	74	7	SW	15	SW	87.3	29.704	0	0
7/10/2013	6:41 PM	82	82	82	74	5	SW	9	SW	87.3	29.706	0	0
7/10/2013	6:42 PM	82	82	82	74	4	WSW	9	SW	87.3	29.705	0	0
7/10/2013	6:43 PM	81.9	81.9	81.9	74	5	SW	13	SW	87.1	29.707	0	0
7/10/2013	6:44 PM	81.9	81.9	81.9	74	6	NNW	9	SW	87.1	29.706	0	0
7/10/2013	6:45 PM	81.9	81.9	81.9	74	6	NNW	11	NNW	87.1	29.706	0	0
7/10/2013	6:46 PM	81.9	81.9	81.9	74	4	NNW	9	NW	87.1	29.705	0	0
7/10/2013	6:47 PM	81.9	81.9	81.9	75	3	N	5	NNW	87.3	29.706	0	0
7/10/2013	6:48 PM	81.9	81.9	81.9	74	5	NNW	12	NW	87.1	29.706	0	0
7/10/2013	6:49 PM	81.8	81.9	81.8	74	7	NNW	14	SW	86.8	29.708	0	0
7/10/2013	6:50 PM	81.8	81.8	81.8	75	4	SSW	8	SSW	87.1	29.707	0	0
7/10/2013	6:51 PM	81.8	81.8	81.8	75	3	S	10	SW	87.1	29.708	0	0
7/10/2013	6:52 PM	81.7	81.8	81.7	75	3	SW	9	SW	86.9	29.707	0	0
7/10/2013	6:53 PM	81.7	81.7	81.7	75	5	SW	11	SW	86.9	29.707	0	0
7/10/2013	6:54 PM	81.7	81.7	81.6	75	5	SW	9	SW	86.9	29.708	0	0
7/10/2013	6:55 PM	81.6	81.7	81.6	75	5	SW	10	SW	86.7	29.708	0	0
7/10/2013	6:56 PM	81.6	81.6	81.6	75	4	SW	7	SSW	86.7	29.709	0	0
7/10/2013	6:57 PM	81.6	81.6	81.6	76	4	SW	9	SW	86.9	29.709	0	0
7/10/2013	6:58 PM	81.6	81.6	81.6	75	6	SW	12	SW	86.7	29.709	0	0
7/10/2013	6:59 PM	81.6	81.6	81.6	75	5	SW	8	SW	86.7	29.71	0	0

Date	Time	Temp Out	Hi Temp	Low Temp	Out Hum	Wind Speed	Wind Dir	Hi Speed	Hi Dir	Heat Index	Bar	Rain	Rain Rate
7/10/2013	7:00 PM	81.6	81.6	81.6	75	7	SW	10	SW	86.7	29.711	0	0
7/10/2013	7:01 PM	81.6	81.6	81.6	75	4	SSW	8	SW	86.7	29.712	0	0
7/10/2013	7:02 PM	81.5	81.6	81.5	75	5	WSW	8	WSW	86.4	29.714	0	0
7/10/2013	7:03 PM	81.5	81.5	81.5	76	3	SSW	6	SW	86.7	29.713	0	0
7/10/2013	7:04 PM	81.5	81.5	81.5	76	3	SSE	7	SSW	86.7	29.714	0	0
7/10/2013	7:05 PM	81.5	81.5	81.5	76	5	SW	10	SSW	86.7	29.714	0	0
7/10/2013	7:06 PM	81.5	81.5	81.5	76	5	SW	14	SW	86.7	29.713	0	0
7/10/2013	7:07 PM	81.5	81.5	81.5	76	5	SW	8	SW	86.7	29.713	0	0
7/10/2013	7:08 PM	81.5	81.5	81.5	76	6	SSW	11	SW	86.7	29.713	0	0
7/10/2013	7:09 PM	81.5	81.5	81.5	76	5	SW	11	WSW	86.7	29.712	0	0
7/10/2013	7:10 PM	81.5	81.5	81.5	76	3	WSW	10	S	86.7	29.712	0	0
7/10/2013	7:11 PM	81.5	81.5	81.5	76	5	SW	9	SSW	86.7	29.71	0	0
7/10/2013	7:12 PM	81.5	81.5	81.5	76	3	SW	8	SW	86.7	29.712	0	0
7/10/2013	7:13 PM	81.5	81.5	81.5	76	5	SW	11	SW	86.7	29.712	0	0
7/10/2013	7:14 PM	81.5	81.5	81.5	76	2	S	5	SSW	86.7	29.712	0	0
7/10/2013	7:15 PM	81.6	81.6	81.5	76	5	SSW	8	SW	86.9	29.715	0	0
7/10/2013	7:16 PM	81.6	81.6	81.5	76	3	SW	6	WSW	86.9	29.715	0	0
7/10/2013	7:17 PM	81.6	81.6	81.6	76	3	WSW	7	WSW	86.9	29.715	0	0
7/10/2013	7:18 PM	81.6	81.6	81.6	76	3	SW	6	SW	86.9	29.714	0	0
7/10/2013	7:19 PM	81.7	81.7	81.6	76	6	SW	12	SW	87.1	29.715	0	0
7/10/2013	7:20 PM	81.7	81.7	81.7	76	3	WSW	7	W	87.1	29.714	0	0
7/10/2013	7:21 PM	81.8	81.8	81.7	76	4	SSW	7	SW	87.3	29.714	0	0
7/10/2013	7:22 PM	81.8	81.8	81.8	76	1	SSE	2	SSE	87.3	29.714	0	0
7/10/2013	7:23 PM	81.9	81.9	81.8	76	2	SSW	7	SSW	87.6	29.714	0	0
7/10/2013	7:24 PM	81.9	81.9	81.9	76	5	SW	8	SW	87.6	29.716	0	0
7/10/2013	7:25 PM	82	82	81.9	75	4	S	11	SW	87.5	29.713	0	0
7/10/2013	7:26 PM	82	82	82	75	4	SSW	7	SSW	87.5	29.715	0	0
7/10/2013	7:27 PM	82	82	82	75	5	SW	9	SW	87.5	29.714	0	0
7/10/2013	7:28 PM	82.1	82.1	82	75	3	SSW	8	SW	87.8	29.714	0	0
7/10/2013	7:29 PM	82.1	82.1	82.1	75	5	SW	10	SW	87.8	29.714	0	0
7/10/2013	7:30 PM	82.1	82.1	82.1	75	2	SW	5	SW	87.8	29.714	0	0
7/10/2013	7:31 PM	82.1	82.1	82.1	75	6	SW	11	SW	87.8	29.716	0	0
7/10/2013	7:32 PM	82.1	82.1	82.1	75	7	SW	11	SW	87.8	29.716	0	0
7/10/2013	7:33 PM	82.1	82.1	82.1	75	3	SSW	7	SSW	87.8	29.717	0	0
7/10/2013	7:34 PM	82.1	82.1	82.1	75	4	S	7	SW	87.8	29.716	0	0
7/10/2013	7:35 PM	82.1	82.1	82.1	75	3	SW	9	WSW	87.8	29.716	0	0
7/10/2013	7:36 PM	82.1	82.1	82.1	75	3	SW	6	SW	87.8	29.717	0	0
7/10/2013	7:37 PM	82.1	82.1	82.1	75	5	SW	10	SW	87.8	29.716	0	0
7/10/2013	7:38 PM	82.1	82.1	82.1	75	5	SW	8	SW	87.8	29.716	0	0
7/10/2013	7:39 PM	82.1	82.1	82.1	75	4	SSW	10	SW	87.8	29.716	0	0
7/10/2013	7:40 PM	82	82.1	82	75	3	SW	11	SW	87.5	29.715	0	0
7/10/2013	7:41 PM	82	82	82	75	5	SW	11	SW	87.5	29.716	0	0
7/10/2013	7:42 PM	82	82	82	75	3	SSW	5	SW	87.5	29.717	0	0
7/10/2013	7:43 PM	82	82	82	75	3	SSW	7	SW	87.5	29.716	0	0
7/10/2013	7:44 PM	82	82	81.9	75	3	S	9	SW	87.5	29.715	0	0
7/10/2013	7:45 PM	81.9	81.9	81.9	75	3	SW	5	SW	87.3	29.715	0	0
7/10/2013	7:46 PM	81.8	81.9	81.8	75	7	SW	10	SW	87.1	29.715	0	0
7/10/2013	7:47 PM	81.8	81.8	81.8	75	5	SW	8	SW	87.1	29.715	0	0
7/10/2013	7:48 PM	81.7	81.8	81.7	76	2	SW	5	SW	87.1	29.714	0	0
7/10/2013	7:49 PM	81.7	81.7	81.7	76	4	SW	7	SW	87.1	29.715	0	0
7/10/2013	7:50 PM	81.6	81.7	81.6	76	3	S	6	SW	86.9	29.715	0	0
7/10/2013	7:51 PM	81.5	81.6	81.5	76	5	SSE	8	SSW	86.7	29.715	0	0
7/10/2013	7:52 PM	81.4	81.5	81.4	76	6	SW	8	SW	86.5	29.717	0	0
7/10/2013	7:53 PM	81.4	81.4	81.4	76	2	S	5	SSW	86.5	29.717	0	0
7/10/2013	7:54 PM	81.3	81.4	81.3	76	4	SSW	10	SW	86.3	29.717	0	0
7/10/2013	7:55 PM	81.2	81.2	81.2	76	5	SW	9	SW	86.1	29.717	0	0
7/10/2013	7:56 PM	81.1	81.2	81.1	77	5	SSW	8	WSW	86.1	29.718	0	0
7/10/2013	7:57 PM	81.1	81.1	81.1	77	6	SSW	9	SW	86.1	29.717	0	0
7/10/2013	7:58 PM	81	81	81	77	3	SSW	5	SSW	85.8	29.718	0	0
7/10/2013	7:59 PM	80.9	80.9	80.9	77	1	SSW	4	SSW	85.7	29.716	0	0
7/10/2013	8:00 PM	80.8	80.9	80.8	77	0	SSE	1	SSE	85.5	29.716	0	0
7/10/2013	8:01 PM	80.8	80.8	80.8	77	0	SSE	1	SSE	85.5	29.717	0	0
7/10/2013	8:02 PM	80.7	80.8	80.7	78	2	SW	7	SW	85.5	29.716	0	0
7/10/2013	8:03 PM	80.7	80.7	80.7	78	1	SW	3	SW	85.5	29.716	0	0
7/10/2013	8:04 PM	80.6	80.6	80.6	78	2	SSW	4	SSW	85.3	29.717	0	0
7/10/2013	8:05 PM	80.5	80.6	80.5	78	4	SW	8	SW	85.1	29.717	0	0
7/10/2013	8:06 PM	80.4	80.5	80.4	78	1	SSE	6	SW	84.9	29.717	0	0

Date	Time	Temp Out	Hi Temp	Low Temp	Out Hum	Wind Speed	Wind Dir	Hi Speed	Hi Dir	Heat Index	Bar	Rain	Rain Rate
7/10/2013	8:07 PM	80.3	80.4	80.3	78	2	SSE	7	SW	84.7	29.72	0	0
7/10/2013	8:08 PM	80.2	80.3	80.2	79	4	SW	7	SSW	84.7	29.719	0	0
7/10/2013	8:09 PM	80.1	80.2	80.1	79	3	SW	6	SW	84.5	29.719	0	0
7/10/2013	8:10 PM	80.1	80.1	80.1	79	3	SW	8	SSW	84.5	29.719	0	0
7/10/2013	8:11 PM	80	80.1	80	79	2	SW	8	SW	84.3	29.718	0	0
7/10/2013	8:12 PM	79.9	80	79.9	79	2	SSW	4	SW	84.2	29.719	0	0
7/10/2013	8:13 PM	79.9	79.9	79.9	80	1	SSE	3	SSE	84.3	29.717	0	0
7/10/2013	8:14 PM	79.8	79.8	79.8	80	5	SW	9	SW	84.2	29.717	0	0
7/10/2013	8:15 PM	79.8	79.8	79.8	80	2	SW	4	SW	84.2	29.717	0	0
7/10/2013	8:16 PM	79.8	79.8	79.7	80	2	SW	7	SSW	84.2	29.716	0	0
7/10/2013	8:17 PM	79.7	79.7	79.7	80	2	SSW	7	SSW	84	29.715	0	0
7/10/2013	8:18 PM	79.6	79.7	79.6	80	0	---	0	---	83.8	29.715	0	0
7/10/2013	8:19 PM	79.6	79.6	79.6	80	2	SSW	6	SSW	83.8	29.716	0	0
7/10/2013	8:20 PM	79.6	79.6	79.6	80	3	SW	9	SW	83.8	29.716	0	0
7/10/2013	8:21 PM	79.6	79.6	79.6	80	2	SW	4	SW	83.8	29.717	0	0
7/10/2013	8:22 PM	79.6	79.6	79.5	81	1	SW	2	SW	84	29.715	0	0
7/10/2013	8:23 PM	79.5	79.5	79.5	81	2	SW	6	SW	83.9	29.714	0	0
7/10/2013	8:24 PM	79.5	79.5	79.5	81	2	SW	6	SW	83.9	29.716	0	0
7/10/2013	8:25 PM	79.5	79.5	79.5	81	2	SW	6	SW	83.9	29.717	0	0
7/10/2013	8:26 PM	79.5	79.5	79.5	81	0	SSE	1	SSE	83.9	29.716	0	0
7/10/2013	8:27 PM	79.4	79.5	79.4	81	3	SSW	7	SSW	83.7	29.715	0	0
7/10/2013	8:28 PM	79.4	79.4	79.4	81	0	---	0	---	83.7	29.715	0	0
7/10/2013	8:29 PM	79.4	79.4	79.4	81	1	SSW	3	SSW	83.7	29.717	0	0
7/10/2013	8:30 PM	79.4	79.4	79.4	81	2	S	3	SE	83.7	29.715	0	0
7/10/2013	8:31 PM	79.3	79.4	79.3	81	0	S	3	SSW	83.5	29.716	0	0
7/10/2013	8:32 PM	79.3	79.3	79.3	81	2	WSW	5	WSW	83.5	29.717	0	0
7/10/2013	8:33 PM	79.3	79.3	79.3	81	0	---	0	---	83.5	29.717	0	0
7/10/2013	8:34 PM	79.3	79.3	79.3	81	0	WSW	1	WSW	83.5	29.718	0	0
7/10/2013	8:35 PM	79.3	79.3	79.3	81	2	WSW	5	WSW	83.5	29.717	0	0
7/10/2013	8:36 PM	79.2	79.3	79.2	82	1	SSE	4	SSW	83.5	29.719	0	0
7/10/2013	8:37 PM	79.2	79.2	79.2	81	2	SW	6	SW	83.3	29.719	0	0
7/10/2013	8:38 PM	79.1	79.2	79.1	82	1	S	2	SSE	83.3	29.72	0	0
7/10/2013	8:39 PM	79.1	79.1	79.1	82	0	S	2	S	83.3	29.72	0	0
7/10/2013	8:40 PM	79.1	79.1	79.1	82	1	S	2	S	83.3	29.721	0	0
7/10/2013	8:41 PM	79.1	79.1	79.1	82	0	S	1	S	83.3	29.722	0	0
7/10/2013	8:42 PM	79	79.1	79	82	3	S	5	S	83.2	29.722	0	0
7/10/2013	8:43 PM	79	79	79	82	2	SSW	7	SSW	83.2	29.721	0	0
7/10/2013	8:44 PM	79	79	79	82	0	SSW	1	SSW	83.2	29.721	0	0
7/10/2013	8:45 PM	78.9	79	78.9	82	3	SW	5	SSW	83	29.72	0	0
7/10/2013	8:46 PM	78.9	78.9	78.9	82	1	SW	3	SW	83	29.72	0	0
7/10/2013	8:47 PM	78.9	78.9	78.9	82	1	SW	3	SW	83	29.719	0	0
7/10/2013	8:48 PM	78.9	78.9	78.9	82	0	SW	2	SW	83	29.718	0	0
7/10/2013	8:49 PM	78.9	78.9	78.9	82	2	SSW	6	SSW	83	29.718	0	0
7/10/2013	8:50 PM	78.9	78.9	78.9	82	2	S	4	SSW	83	29.719	0	0
7/10/2013	8:51 PM	78.9	78.9	78.8	82	1	SSE	5	S	83	29.718	0	0
7/10/2013	8:52 PM	78.8	78.9	78.8	82	1	SW	4	SW	82.9	29.717	0	0
7/10/2013	8:53 PM	78.8	78.9	78.8	83	1	SW	3	SW	83	29.716	0	0
7/10/2013	8:54 PM	78.8	78.8	78.8	83	0	SSE	2	S	83	29.717	0	0
7/10/2013	8:55 PM	78.8	78.8	78.8	83	1	S	2	S	83	29.716	0	0
7/10/2013	8:56 PM	78.8	78.8	78.8	83	0	---	0	---	83	29.716	0	0
7/10/2013	8:57 PM	78.8	78.8	78.8	83	0	---	0	---	83	29.717	0	0
7/10/2013	8:58 PM	78.8	78.8	78.8	83	0	S	1	S	83	29.717	0	0
7/10/2013	8:59 PM	78.8	78.8	78.8	83	0	S	1	S	83	29.717	0	0
7/10/2013	9:00 PM	78.8	78.8	78.8	83	0	S	2	S	83	29.718	0	0
7/10/2013	9:01 PM	78.8	78.8	78.8	83	2	SSW	4	SSW	83	29.719	0	0
7/10/2013	9:02 PM	78.8	78.8	78.8	83	2	SSW	4	SSW	83	29.719	0	0
7/10/2013	9:03 PM	78.7	78.8	78.7	83	2	SSW	3	SSW	82.9	29.72	0	0
7/10/2013	9:04 PM	78.7	78.8	78.7	83	0	SSW	2	SSW	82.9	29.72	0	0
7/10/2013	9:05 PM	78.7	78.7	78.7	83	0	---	0	---	82.9	29.72	0	0
7/10/2013	9:06 PM	78.7	78.7	78.7	83	0	SSW	1	SSW	82.9	29.72	0	0
7/10/2013	9:07 PM	78.7	78.7	78.7	83	0	SSW	1	SSW	82.9	29.72	0	0
7/10/2013	9:08 PM	78.7	78.7	78.7	83	0	SSW	1	SSW	82.9	29.721	0	0
7/10/2013	9:09 PM	78.7	78.7	78.7	83	0	SSW	1	SSW	82.9	29.721	0	0
7/10/2013	9:10 PM	78.6	78.7	78.6	83	0	---	0	---	82.7	29.721	0	0
7/10/2013	9:11 PM	78.6	78.7	78.6	83	0	SSW	1	SSW	82.7	29.72	0	0
7/10/2013	9:12 PM	78.6	78.6	78.6	84	0	SSW	1	SSW	82.9	29.72	0	0
7/10/2013	9:13 PM	78.5	78.6	78.5	84	1	SSW	3	SSW	82.7	29.722	0	0

Date	Time	Temp Out	Hi Temp	Low Temp	Out Hum	Wind Speed	Wind Dir	Hi Speed	Hi Dir	Heat Index	Bar	Rain	Rain Rate
7/10/2013	9:14 PM	78.5	78.5	78.5	84	1	SSW	1	SSW	82.7	29.724	0	0
7/10/2013	9:15 PM	78.5	78.5	78.5	84	0	SSW	1	SSW	82.7	29.725	0	0
7/10/2013	9:16 PM	78.4	78.5	78.4	84	1	SSW	4	SSW	82.6	29.725	0	0
7/10/2013	9:17 PM	78.4	78.4	78.4	84	2	SSW	7	SSW	82.6	29.726	0	0
7/10/2013	9:18 PM	78.4	78.4	78.4	84	1	SSW	3	SSW	82.6	29.726	0	0
7/10/2013	9:19 PM	78.3	78.4	78.3	84	2	SSW	4	SSW	82.4	29.725	0	0
7/10/2013	9:20 PM	78.3	78.4	78.3	84	5	SW	8	SW	82.4	29.727	0	0
7/10/2013	9:21 PM	78.3	78.3	78.3	85	1	SW	3	SW	82.6	29.727	0	0
7/10/2013	9:22 PM	78.3	78.3	78.2	85	1	SSW	5	SSW	82.6	29.728	0	0
7/10/2013	9:23 PM	78.2	78.2	78.2	85	2	SSW	4	SSW	82.4	29.727	0	0
7/10/2013	9:24 PM	78.2	78.2	78.2	85	2	SSW	6	SSW	82.4	29.728	0	0
7/10/2013	9:25 PM	78.2	78.2	78.2	85	3	S	5	SW	82.4	29.73	0	0
7/10/2013	9:26 PM	78.2	78.2	78.2	85	2	SW	4	SW	82.4	29.73	0	0
7/10/2013	9:27 PM	78.1	78.2	78.1	85	2	SW	3	SW	82.3	29.731	0	0
7/10/2013	9:28 PM	78.1	78.1	78.1	85	3	SW	5	SW	82.3	29.731	0	0
7/10/2013	9:29 PM	78.1	78.1	78.1	85	4	SW	6	SW	82.3	29.731	0	0
7/10/2013	9:30 PM	78.1	78.1	78.1	85	3	SW	6	SW	82.3	29.731	0	0
7/10/2013	9:31 PM	78	78.1	78	85	4	SW	7	SSW	82.1	29.731	0	0
7/10/2013	9:32 PM	78	78	78	85	2	SW	3	SW	82.1	29.732	0	0
7/10/2013	9:33 PM	78	78	78	85	2	SW	5	SW	82.1	29.733	0	0
7/10/2013	9:34 PM	78	78	78	85	3	SW	6	SW	82.1	29.732	0	0
7/10/2013	9:35 PM	78	78	78	85	2	SW	6	SW	82.1	29.733	0	0
7/10/2013	9:36 PM	77.9	77.9	77.9	85	2	SW	6	SW	81.9	29.734	0	0
7/10/2013	9:37 PM	77.9	77.9	77.9	86	1	SW	2	SW	82.1	29.734	0	0
7/10/2013	9:38 PM	77.9	77.9	77.9	86	3	SW	5	SW	82.1	29.733	0	0
7/10/2013	9:39 PM	77.9	77.9	77.9	86	4	SW	6	SW	82.1	29.734	0	0
7/10/2013	9:40 PM	77.9	77.9	77.9	86	4	SW	6	SW	82.1	29.735	0	0
7/10/2013	9:41 PM	77.9	77.9	77.9	86	3	SW	5	SW	82.1	29.735	0	0
7/10/2013	9:42 PM	77.9	77.9	77.8	86	1	SW	3	SW	82.1	29.734	0	0
7/10/2013	9:43 PM	77.8	77.9	77.8	86	1	SW	3	SW	81.9	29.737	0	0
7/10/2013	9:44 PM	77.9	77.9	77.8	86	1	SW	2	SW	82.1	29.735	0	0
7/10/2013	9:45 PM	77.8	77.8	77.8	86	1	SW	2	SW	81.9	29.735	0	0
7/10/2013	9:46 PM	77.8	77.8	77.8	86	0	SW	1	SW	81.9	29.734	0	0
7/10/2013	9:47 PM	77.8	77.8	77.8	86	0	SW	2	SW	81.9	29.734	0	0
7/10/2013	9:48 PM	77.8	77.8	77.8	86	0	SW	2	SW	81.9	29.733	0	0
7/10/2013	9:49 PM	77.8	77.8	77.8	86	1	S	4	S	81.9	29.733	0	0
7/10/2013	9:50 PM	77.7	77.8	77.7	86	1	S	4	S	81.8	29.734	0	0
7/10/2013	9:51 PM	77.7	77.7	77.7	86	0	S	2	S	81.8	29.734	0	0
7/10/2013	9:52 PM	77.7	77.7	77.7	86	2	S	4	S	81.8	29.735	0	0
7/10/2013	9:53 PM	77.7	77.7	77.7	86	0	---	0	---	81.8	29.734	0	0
7/10/2013	9:54 PM	77.6	77.7	77.6	86	0	S	1	S	81.6	29.735	0	0
7/10/2013	9:55 PM	77.6	77.6	77.6	86	0	S	2	S	81.6	29.735	0	0
7/10/2013	9:56 PM	77.6	77.6	77.6	86	0	---	0	---	81.6	29.733	0	0
7/10/2013	9:57 PM	77.6	77.6	77.6	86	0	S	1	S	81.6	29.733	0	0
7/10/2013	9:58 PM	77.6	77.6	77.6	86	0	S	1	S	81.6	29.732	0	0
7/10/2013	9:59 PM	77.6	77.6	77.6	86	0	S	1	S	81.6	29.732	0	0
7/10/2013	10:00 PM	77.6	77.6	77.6	87	0	---	0	---	81.7	29.732	0	0
7/10/2013	10:01 PM	77.6	77.6	77.6	87	1	S	2	S	81.7	29.732	0	0
7/10/2013	10:02 PM	77.6	77.6	77.6	87	0	S	2	S	81.7	29.733	0	0
7/10/2013	10:03 PM	77.6	77.6	77.6	87	0	S	1	S	81.7	29.732	0	0
7/10/2013	10:04 PM	77.6	77.6	77.6	87	0	---	0	---	81.7	29.734	0	0
7/10/2013	10:05 PM	77.5	77.6	77.5	87	0	---	0	---	81.6	29.734	0	0
7/10/2013	10:06 PM	77.5	77.6	77.5	87	2	S	6	SW	81.6	29.733	0	0
7/10/2013	10:07 PM	77.5	77.5	77.5	87	1	SW	4	SW	81.6	29.732	0	0
7/10/2013	10:08 PM	77.5	77.5	77.5	87	1	SSW	3	SSW	81.6	29.732	0	0
7/10/2013	10:09 PM	77.5	77.5	77.5	87	0	SSW	3	SSW	81.6	29.731	0	0
7/10/2013	10:10 PM	77.5	77.5	77.5	87	0	SSW	1	SSW	81.6	29.731	0	0
7/10/2013	10:11 PM	77.5	77.5	77.5	87	1	SSW	3	SSW	81.6	29.732	0	0
7/10/2013	10:12 PM	77.4	77.5	77.4	87	0	SSW	1	SSW	81.4	29.733	0	0
7/10/2013	10:13 PM	77.4	77.4	77.4	87	0	SSW	1	SSW	81.4	29.732	0	0
7/10/2013	10:14 PM	77.4	77.4	77.4	87	0	---	0	---	81.4	29.732	0	0
7/10/2013	10:15 PM	77.4	77.4	77.4	87	0	SSW	1	SSW	81.4	29.733	0	0
7/10/2013	10:16 PM	77.4	77.4	77.4	87	0	---	0	---	81.4	29.731	0	0
7/10/2013	10:17 PM	77.4	77.4	77.4	87	1	SSW	4	SSW	81.4	29.731	0	0
7/10/2013	10:18 PM	77.4	77.4	77.4	87	0	SSW	1	SSW	81.4	29.732	0	0
7/10/2013	10:19 PM	77.4	77.4	77.3	87	1	SSW	2	SSW	81.4	29.731	0	0
7/10/2013	10:20 PM	77.3	77.4	77.3	87	1	SSW	3	SSW	81.2	29.731	0	0

Date	Time	Temp Out	Hi Temp	Low Temp	Out Hum	Wind Speed	Wind Dir	Hi Speed	Hi Dir	Heat Index	Bar	Rain	Rain Rate
7/10/2013	10:21 PM	77.3	77.3	77.3	87	1	SSW	4	SSW	81.2	29.731	0	0
7/10/2013	10:22 PM	77.3	77.3	77.3	87	1	SSW	4	SSW	81.2	29.731	0	0
7/10/2013	10:23 PM	77.3	77.3	77.3	87	0	---	0	---	81.2	29.729	0	0
7/10/2013	10:24 PM	77.3	77.3	77.3	88	1	SSW	2	SSW	81.3	29.728	0	0
7/10/2013	10:25 PM	77.3	77.3	77.3	88	0	---	0	---	81.3	29.728	0	0
7/10/2013	10:26 PM	77.3	77.3	77.3	88	0	---	0	---	81.3	29.728	0	0
7/10/2013	10:27 PM	77.3	77.3	77.3	88	1	S	3	S	81.3	29.728	0	0
7/10/2013	10:28 PM	77.2	77.3	77.2	88	0	S	2	S	81.2	29.729	0	0
7/10/2013	10:29 PM	77.2	77.2	77.2	88	1	S	3	S	81.2	29.728	0	0
7/10/2013	10:30 PM	77.2	77.2	77.2	88	1	S	3	S	81.2	29.728	0	0
7/10/2013	10:31 PM	77.2	77.2	77.2	88	0	S	2	S	81.2	29.727	0	0
7/10/2013	10:32 PM	77.1	77.2	77.1	88	0	S	2	S	81	29.727	0	0
7/10/2013	10:33 PM	77.1	77.1	77.1	88	1	S	3	S	81	29.727	0	0
7/10/2013	10:34 PM	77.1	77.1	77.1	88	0	---	0	---	81	29.728	0	0
7/10/2013	10:35 PM	77.1	77.1	77.1	88	0	S	2	S	81	29.728	0	0
7/10/2013	10:36 PM	77.1	77.1	77.1	88	1	S	3	S	81	29.728	0	0
7/10/2013	10:37 PM	77.1	77.1	77.1	88	1	S	3	S	81	29.727	0	0
7/10/2013	10:38 PM	77	77.1	77	88	0	---	0	---	80.8	29.726	0	0
7/10/2013	10:39 PM	77.1	77.1	77.1	88	0	S	1	S	81	29.727	0	0
7/10/2013	10:40 PM	77.1	77.1	77	88	1	S	3	S	81	29.725	0	0
7/10/2013	10:41 PM	77	77	77	88	0	---	0	---	80.8	29.726	0	0
7/10/2013	10:42 PM	77	77	77	88	0	S	1	S	80.8	29.724	0	0
7/10/2013	10:43 PM	77	77	77	89	0	S	1	S	80.9	29.723	0	0
7/10/2013	10:44 PM	77	77	77	89	0	S	1	S	80.9	29.725	0	0
7/10/2013	10:45 PM	77	77	77	89	0	S	1	S	80.9	29.724	0	0
7/10/2013	10:46 PM	77	77	77	89	0	S	2	S	80.9	29.725	0	0
7/10/2013	10:47 PM	77	77	77	89	1	S	2	S	80.9	29.724	0	0
7/10/2013	10:48 PM	76.9	77	76.9	89	0	S	1	S	80.8	29.725	0	0
7/10/2013	10:49 PM	76.9	76.9	76.9	89	0	S	1	S	80.8	29.724	0	0
7/10/2013	10:50 PM	76.9	76.9	76.9	89	0	S	1	S	80.8	29.723	0	0
7/10/2013	10:51 PM	76.9	76.9	76.9	89	0	---	0	---	80.8	29.723	0	0
7/10/2013	10:52 PM	76.9	76.9	76.9	89	0	---	0	---	80.8	29.723	0	0
7/10/2013	10:53 PM	76.9	76.9	76.9	89	0	S	1	S	80.8	29.724	0	0
7/10/2013	10:54 PM	76.9	76.9	76.9	89	1	S	2	S	80.8	29.723	0	0
7/10/2013	10:55 PM	76.9	76.9	76.9	89	0	S	1	S	80.8	29.723	0	0
7/10/2013	10:56 PM	76.9	76.9	76.9	89	0	S	1	S	80.8	29.722	0	0
7/10/2013	10:57 PM	76.9	76.9	76.9	89	0	---	0	---	80.8	29.722	0	0
7/10/2013	10:58 PM	76.9	76.9	76.9	89	0	S	1	S	80.8	29.721	0	0
7/10/2013	10:59 PM	76.9	76.9	76.9	89	0	---	0	---	80.8	29.722	0	0
7/10/2013	11:00 PM	76.9	76.9	76.9	89	0	S	1	S	80.8	29.721	0	0
7/10/2013	11:01 PM	76.9	76.9	76.9	89	0	S	1	S	80.8	29.721	0	0
7/10/2013	11:02 PM	76.9	76.9	76.8	89	0	S	1	S	80.8	29.72	0	0
7/10/2013	11:03 PM	76.8	76.8	76.8	89	0	S	1	S	80.6	29.719	0	0
7/10/2013	11:04 PM	76.8	76.8	76.8	89	0	S	1	S	80.6	29.718	0	0
7/10/2013	11:05 PM	76.8	76.8	76.8	89	0	---	0	---	80.6	29.719	0	0
7/10/2013	11:06 PM	76.8	76.8	76.8	89	0	S	1	S	80.6	29.718	0	0
7/10/2013	11:07 PM	76.8	76.8	76.8	89	0	S	2	S	80.6	29.716	0	0
7/10/2013	11:08 PM	76.8	76.8	76.8	89	0	S	3	S	80.6	29.717	0	0
7/10/2013	11:09 PM	76.8	76.8	76.8	89	0	S	2	S	80.6	29.715	0	0
7/10/2013	11:10 PM	76.8	76.8	76.8	89	0	---	0	---	80.6	29.716	0	0
7/10/2013	11:11 PM	76.8	76.8	76.8	89	0	---	0	---	80.6	29.715	0	0
7/10/2013	11:12 PM	76.8	76.8	76.7	89	0	---	0	---	80.6	29.716	0	0
7/10/2013	11:13 PM	76.8	76.8	76.8	89	0	S	1	S	80.6	29.715	0	0
7/10/2013	11:14 PM	76.8	76.8	76.8	89	1	S	3	S	80.6	29.713	0	0
7/10/2013	11:15 PM	76.8	76.8	76.8	89	0	S	2	S	80.6	29.714	0	0
7/10/2013	11:16 PM	76.8	76.8	76.7	89	0	S	1	S	80.6	29.713	0	0
7/10/2013	11:17 PM	76.8	76.8	76.7	89	0	S	1	S	80.6	29.712	0	0
7/10/2013	11:18 PM	76.7	76.7	76.7	89	1	S	4	S	80.5	29.712	0	0
7/10/2013	11:19 PM	76.8	76.8	76.7	89	0	S	1	S	80.6	29.714	0	0
7/10/2013	11:20 PM	76.7	76.7	76.7	89	0	S	2	S	80.5	29.714	0	0
7/10/2013	11:21 PM	76.7	76.8	76.7	89	0	S	1	S	80.5	29.713	0	0
7/10/2013	11:22 PM	76.7	76.7	76.7	90	0	S	1	S	80.5	29.712	0	0
7/10/2013	11:23 PM	76.8	76.8	76.7	90	0	S	1	S	80.7	29.712	0	0
7/10/2013	11:24 PM	76.7	76.8	76.7	90	0	S	3	S	80.5	29.712	0	0
7/10/2013	11:25 PM	76.7	76.7	76.7	90	2	S	4	S	80.5	29.712	0	0
7/10/2013	11:26 PM	76.7	76.8	76.7	90	0	S	1	S	80.5	29.71	0	0
7/10/2013	11:27 PM	76.8	76.8	76.7	90	0	S	1	S	80.7	29.711	0	0

Date	Time	Temp Out	Hi Temp	Low Temp	Out Hum	Wind Speed	Wind Dir	Hi Speed	Hi Dir	Heat Index	Bar	Rain	Rain Rate
7/10/2013	11:28 PM	76.8	76.8	76.7	90	0	S	1	S	80.7	29.708	0	0
7/10/2013	11:29 PM	76.8	76.8	76.8	90	0	---	0	---	80.7	29.71	0	0
7/10/2013	11:30 PM	76.8	76.8	76.8	90	0	---	0	---	80.7	29.709	0	0
7/10/2013	11:31 PM	76.8	76.8	76.8	90	0	---	0	---	80.7	29.708	0	0
7/10/2013	11:32 PM	76.8	76.8	76.8	90	0	S	1	S	80.7	29.706	0	0
7/10/2013	11:33 PM	76.8	76.8	76.8	90	0	S	1	S	80.7	29.707	0	0
7/10/2013	11:34 PM	76.8	76.8	76.8	90	0	S	1	S	80.7	29.708	0	0
7/10/2013	11:35 PM	76.7	76.8	76.7	90	0	---	0	---	80.5	29.707	0	0
7/10/2013	11:36 PM	76.8	76.8	76.7	90	0	S	2	S	80.7	29.708	0	0
7/10/2013	11:37 PM	76.8	76.8	76.8	90	0	S	1	S	80.7	29.707	0	0
7/10/2013	11:38 PM	76.8	76.8	76.7	90	0	S	1	S	80.7	29.707	0	0
7/10/2013	11:39 PM	76.8	76.8	76.7	90	0	---	0	---	80.7	29.707	0	0
7/10/2013	11:40 PM	76.8	76.8	76.8	90	0	---	0	---	80.7	29.706	0	0
7/10/2013	11:41 PM	76.7	76.8	76.7	90	0	S	1	S	80.5	29.706	0	0
7/10/2013	11:42 PM	76.8	76.8	76.7	90	0	S	1	S	80.7	29.705	0	0
7/10/2013	11:43 PM	76.8	76.8	76.8	90	0	---	0	---	80.7	29.704	0	0
7/10/2013	11:44 PM	76.8	76.8	76.7	90	0	---	0	---	80.7	29.704	0	0
7/10/2013	11:45 PM	76.7	76.8	76.7	90	0	---	0	---	80.5	29.704	0	0
7/10/2013	11:46 PM	76.8	76.8	76.7	90	0	---	0	---	80.7	29.704	0	0
7/10/2013	11:47 PM	76.8	76.8	76.8	90	0	S	2	S	80.7	29.706	0	0
7/10/2013	11:48 PM	76.7	76.8	76.7	90	0	---	0	---	80.5	29.706	0	0
7/10/2013	11:49 PM	76.7	76.8	76.7	90	0	S	1	S	80.5	29.705	0	0
7/10/2013	11:50 PM	76.7	76.7	76.7	90	0	---	0	---	80.5	29.706	0	0
7/10/2013	11:51 PM	76.7	76.7	76.7	90	0	S	1	S	80.5	29.706	0	0
7/10/2013	11:52 PM	76.7	76.7	76.7	90	0	---	0	---	80.5	29.706	0	0
7/10/2013	11:53 PM	76.7	76.7	76.7	90	1	S	2	S	80.5	29.706	0	0
7/10/2013	11:54 PM	76.7	76.7	76.7	90	0	S	3	S	80.5	29.705	0	0
7/10/2013	11:55 PM	76.7	76.7	76.7	90	1	S	2	S	80.5	29.705	0	0
7/10/2013	11:56 PM	76.7	76.7	76.7	90	0	---	0	---	80.5	29.703	0	0
7/10/2013	11:57 PM	76.7	76.7	76.7	90	0	S	1	S	80.5	29.703	0	0
7/10/2013	11:58 PM	76.7	76.7	76.7	90	0	S	1	S	80.5	29.701	0	0
7/10/2013	11:59 PM	76.7	76.7	76.7	90	0	S	1	S	80.5	29.702	0	0
7/11/2013	12:00 AM	76.7	76.7	76.7	90	0	S	2	S	80.5	29.702	0	0

Date	Time	Temp Out	Hi Temp	Low Temp	Out Hum	Wind Speed	Wind Dir	Hi Speed	Hi Dir	Heat Index	Bar	Rain	Rain Rate
7/11/2013	12:01 AM	76.7	76.7	76.7	90	0	S	1	S	80.5	29.702	0	0
7/11/2013	12:02 AM	76.7	76.7	76.7	90	0	S	1	S	80.5	29.702	0	0
7/11/2013	12:03 AM	76.7	76.7	76.6	90	1	S	2	S	80.5	29.701	0	0
7/11/2013	12:04 AM	76.6	76.7	76.6	90	0	S	1	S	80.4	29.699	0	0
7/11/2013	12:05 AM	76.7	76.7	76.6	90	1	S	2	S	80.5	29.701	0	0
7/11/2013	12:06 AM	76.6	76.7	76.6	90	0	S	1	S	80.4	29.7	0	0
7/11/2013	12:07 AM	76.6	76.7	76.6	90	0	---	0	---	80.4	29.701	0	0
7/11/2013	12:08 AM	76.6	76.7	76.6	90	0	S	1	S	80.4	29.701	0	0
7/11/2013	12:09 AM	76.6	76.6	76.6	90	0	---	0	---	80.4	29.702	0	0
7/11/2013	12:10 AM	76.6	76.6	76.6	90	1	S	3	S	80.4	29.702	0	0
7/11/2013	12:11 AM	76.6	76.6	76.6	90	0	---	0	---	80.4	29.702	0	0
7/11/2013	12:12 AM	76.6	76.6	76.6	90	1	S	3	S	80.4	29.702	0	0
7/11/2013	12:13 AM	76.6	76.7	76.6	90	1	S	2	S	80.4	29.703	0	0
7/11/2013	12:14 AM	76.6	76.6	76.6	90	0	S	1	S	80.4	29.701	0	0
7/11/2013	12:15 AM	76.6	76.6	76.6	90	0	---	0	---	80.4	29.701	0	0
7/11/2013	12:16 AM	76.6	76.6	76.6	90	0	---	0	---	80.4	29.702	0	0
7/11/2013	12:17 AM	76.6	76.6	76.6	90	0	S	1	S	80.4	29.7	0	0
7/11/2013	12:18 AM	76.6	76.6	76.6	90	0	S	1	S	80.4	29.7	0	0
7/11/2013	12:19 AM	76.6	76.6	76.6	90	1	S	4	S	80.4	29.699	0	0
7/11/2013	12:20 AM	76.6	76.6	76.6	90	1	S	4	S	80.4	29.701	0	0
7/11/2013	12:21 AM	76.6	76.6	76.6	90	0	S	2	S	80.4	29.7	0	0
7/11/2013	12:22 AM	76.6	76.6	76.6	90	0	S	1	S	80.4	29.698	0	0
7/11/2013	12:23 AM	76.6	76.6	76.6	90	1	S	2	S	80.4	29.7	0	0
7/11/2013	12:24 AM	76.6	76.6	76.6	90	0	---	0	---	80.4	29.697	0	0
7/11/2013	12:25 AM	76.6	76.6	76.6	90	0	S	1	S	80.4	29.699	0	0
7/11/2013	12:26 AM	76.6	76.6	76.6	90	1	S	2	S	80.4	29.698	0	0
7/11/2013	12:27 AM	76.6	76.6	76.6	90	0	S	1	S	80.4	29.697	0	0
7/11/2013	12:28 AM	76.6	76.6	76.6	91	0	---	0	---	80.5	29.697	0	0
7/11/2013	12:29 AM	76.6	76.6	76.6	91	0	---	0	---	80.5	29.698	0	0
7/11/2013	12:30 AM	76.6	76.6	76.6	91	0	---	0	---	80.5	29.696	0	0
7/11/2013	12:31 AM	76.6	76.6	76.6	91	0	S	1	S	80.5	29.697	0	0
7/11/2013	12:32 AM	76.6	76.6	76.6	91	0	S	1	S	80.5	29.697	0	0
7/11/2013	12:33 AM	76.6	76.6	76.6	91	0	---	0	---	80.5	29.697	0	0
7/11/2013	12:34 AM	76.6	76.6	76.6	91	0	S	1	S	80.5	29.695	0	0
7/11/2013	12:35 AM	76.5	76.6	76.5	91	0	S	1	S	80.3	29.695	0	0
7/11/2013	12:36 AM	76.5	76.6	76.5	91	0	---	0	---	80.3	29.697	0	0
7/11/2013	12:37 AM	76.5	76.6	76.5	91	1	S	2	S	80.3	29.697	0	0
7/11/2013	12:38 AM	76.5	76.5	76.5	91	1	S	4	S	80.3	29.698	0	0
7/11/2013	12:39 AM	76.5	76.5	76.5	91	0	S	1	S	80.3	29.698	0	0
7/11/2013	12:40 AM	76.5	76.5	76.5	91	1	S	2	S	80.3	29.697	0	0
7/11/2013	12:41 AM	76.5	76.5	76.5	91	0	S	1	S	80.3	29.698	0	0
7/11/2013	12:42 AM	76.5	76.5	76.5	91	0	---	0	---	80.3	29.698	0	0
7/11/2013	12:43 AM	76.5	76.5	76.5	91	0	S	1	S	80.3	29.697	0	0
7/11/2013	12:44 AM	76.5	76.5	76.5	91	0	S	1	S	80.3	29.696	0	0
7/11/2013	12:45 AM	76.5	76.5	76.5	91	0	S	1	S	80.3	29.695	0	0
7/11/2013	12:46 AM	76.5	76.5	76.5	91	0	---	0	---	80.3	29.694	0	0
7/11/2013	12:47 AM	76.4	76.5	76.4	91	0	S	1	S	80.2	29.694	0	0
7/11/2013	12:48 AM	76.5	76.5	76.5	91	1	S	3	S	80.3	29.695	0	0
7/11/2013	12:49 AM	76.4	76.5	76.4	91	0	S	2	S	80.2	29.695	0	0
7/11/2013	12:50 AM	76.4	76.4	76.4	91	0	S	1	S	80.2	29.694	0	0
7/11/2013	12:51 AM	76.4	76.4	76.4	91	0	S	1	S	80.2	29.694	0	0
7/11/2013	12:52 AM	76.4	76.4	76.4	91	0	---	0	---	80.2	29.693	0	0
7/11/2013	12:53 AM	76.4	76.4	76.4	91	0	S	1	S	80.2	29.692	0	0
7/11/2013	12:54 AM	76.4	76.4	76.4	91	0	S	1	S	80.2	29.692	0	0
7/11/2013	12:55 AM	76.4	76.4	76.4	91	0	---	0	---	80.2	29.691	0	0
7/11/2013	12:56 AM	76.4	76.4	76.4	91	1	S	2	S	80.2	29.691	0	0
7/11/2013	12:57 AM	76.4	76.4	76.4	91	0	SSE	1	SSE	80.2	29.692	0	0
7/11/2013	12:58 AM	76.4	76.4	76.4	91	0	---	0	---	80.2	29.693	0	0
7/11/2013	12:59 AM	76.4	76.5	76.4	91	0	SSE	1	SSE	80.2	29.692	0	0
7/11/2013	1:00 AM	76.4	76.5	76.4	91	0	---	0	---	80.2	29.692	0	0
7/11/2013	1:01 AM	76.5	76.5	76.5	91	0	---	0	---	80.3	29.692	0	0
7/11/2013	1:02 AM	76.5	76.5	76.5	91	0	SSE	1	SSE	80.3	29.692	0	0
7/11/2013	1:03 AM	76.5	76.5	76.5	91	0	SSE	1	SSE	80.3	29.692	0	0
7/11/2013	1:04 AM	76.5	76.5	76.5	91	0	SSE	1	SSE	80.3	29.691	0	0
7/11/2013	1:05 AM	76.5	76.5	76.5	91	0	---	0	---	80.3	29.691	0	0
7/11/2013	1:06 AM	76.5	76.5	76.5	91	1	SSE	2	SSE	80.3	29.691	0	0
7/11/2013	1:07 AM	76.5	76.5	76.5	91	0	SSE	1	SSE	80.3	29.692	0	0
7/11/2013	1:08 AM	76.5	76.5	76.5	91	0	SSE	1	SSE	80.3	29.691	0	0
7/11/2013	1:09 AM	76.5	76.6	76.5	91	0	---	0	---	80.3	29.691	0	0
7/11/2013	1:10 AM	76.6	76.6	76.5	91	0	SSE	2	SSE	80.5	29.691	0	0

Date	Time	Temp Out	Hi Temp	Low Temp	Out Hum	Wind Speed	Wind Dir	Hi Speed	Hi Dir	Heat Index	Bar	Rain	Rain Rate
7/11/2013	1:11 AM	76.6	76.6	76.5	91	1	SSE	2	SSE	80.5	29.693	0	0
7/11/2013	1:12 AM	76.6	76.6	76.5	91	1	SSE	3	SSE	80.5	29.694	0	0
7/11/2013	1:13 AM	76.6	76.6	76.5	91	1	SSE	3	SSE	80.5	29.693	0	0
7/11/2013	1:14 AM	76.6	76.6	76.6	91	0	SSE	1	SSE	80.5	29.692	0	0
7/11/2013	1:15 AM	76.6	76.6	76.6	91	0	---	0	---	80.5	29.691	0	0
7/11/2013	1:16 AM	76.6	76.6	76.6	91	0	---	0	---	80.5	29.692	0	0
7/11/2013	1:17 AM	76.6	76.6	76.6	91	0	---	0	---	80.5	29.691	0	0
7/11/2013	1:18 AM	76.6	76.6	76.6	91	0	---	0	---	80.5	29.69	0	0
7/11/2013	1:19 AM	76.6	76.6	76.6	91	0	SSE	1	SSE	80.5	29.689	0	0
7/11/2013	1:20 AM	76.6	76.6	76.6	91	0	SSE	1	SSE	80.5	29.689	0	0
7/11/2013	1:21 AM	76.6	76.6	76.6	91	0	SSE	1	SSE	80.5	29.691	0	0
7/11/2013	1:22 AM	76.6	76.6	76.6	91	0	SSE	2	SSE	80.5	29.69	0	0
7/11/2013	1:23 AM	76.6	76.6	76.5	91	0	SSE	2	SSE	80.5	29.691	0	0
7/11/2013	1:24 AM	76.6	76.6	76.6	91	0	---	0	---	80.5	29.691	0	0
7/11/2013	1:25 AM	76.6	76.6	76.6	91	0	SSE	1	SSE	80.5	29.691	0	0
7/11/2013	1:26 AM	76.6	76.6	76.5	91	0	---	0	---	80.5	29.692	0	0
7/11/2013	1:27 AM	76.6	76.6	76.6	91	0	---	0	---	80.5	29.691	0	0
7/11/2013	1:28 AM	76.6	76.6	76.6	91	0	SSE	1	SSE	80.5	29.692	0	0
7/11/2013	1:29 AM	76.6	76.6	76.5	91	0	---	0	---	80.5	29.692	0	0
7/11/2013	1:30 AM	76.6	76.6	76.6	91	0	---	0	---	80.5	29.693	0	0
7/11/2013	1:31 AM	76.6	76.6	76.6	91	0	SSE	1	SSE	80.5	29.694	0	0
7/11/2013	1:32 AM	76.6	76.6	76.6	91	0	SSE	1	SSE	80.5	29.692	0	0
7/11/2013	1:33 AM	76.6	76.6	76.6	91	0	SSE	1	SSE	80.5	29.693	0	0
7/11/2013	1:34 AM	76.6	76.6	76.6	90	0	---	0	---	80.4	29.693	0	0
7/11/2013	1:35 AM	76.6	76.6	76.6	90	0	SSE	1	SSE	80.4	29.693	0	0
7/11/2013	1:36 AM	76.6	76.6	76.6	90	0	SSE	1	SSE	80.4	29.693	0	0
7/11/2013	1:37 AM	76.6	76.6	76.6	90	0	SSE	1	SSE	80.4	29.693	0	0
7/11/2013	1:38 AM	76.6	76.6	76.6	90	0	SSE	1	SSE	80.4	29.693	0	0
7/11/2013	1:39 AM	76.5	76.6	76.5	90	0	SSE	1	SSE	80.3	29.693	0	0
7/11/2013	1:40 AM	76.5	76.6	76.5	90	0	---	0	---	80.3	29.693	0	0
7/11/2013	1:41 AM	76.5	76.5	76.5	90	0	SSE	1	SSE	80.3	29.693	0	0
7/11/2013	1:42 AM	76.5	76.5	76.5	90	0	SSE	1	SSE	80.3	29.694	0	0
7/11/2013	1:43 AM	76.5	76.5	76.5	90	0	SSE	1	SSE	80.3	29.694	0	0
7/11/2013	1:44 AM	76.4	76.5	76.4	90	0	SSE	2	SSE	80.1	29.693	0	0
7/11/2013	1:45 AM	76.4	76.4	76.4	90	0	SSE	1	SSE	80.1	29.693	0	0
7/11/2013	1:46 AM	76.4	76.4	76.4	90	0	SSE	1	SSE	80.1	29.693	0	0
7/11/2013	1:47 AM	76.4	76.4	76.4	90	0	---	0	---	80.1	29.692	0	0
7/11/2013	1:48 AM	76.4	76.4	76.4	90	0	---	0	---	80.1	29.692	0	0
7/11/2013	1:49 AM	76.3	76.4	76.3	90	0	SSE	1	SSE	80	29.692	0	0
7/11/2013	1:50 AM	76.3	76.4	76.3	90	0	SSE	1	SSE	80	29.692	0	0
7/11/2013	1:51 AM	76.3	76.3	76.3	90	0	---	0	---	80	29.693	0	0
7/11/2013	1:52 AM	76.3	76.3	76.3	90	0	SSE	1	SSE	80	29.693	0	0
7/11/2013	1:53 AM	76.3	76.3	76.2	90	0	SSE	1	SSE	80	29.693	0	0
7/11/2013	1:54 AM	76.2	76.3	76.2	90	0	SSE	2	SSE	79.8	29.694	0	0
7/11/2013	1:55 AM	76.2	76.2	76.2	90	0	SSE	1	SSE	79.8	29.694	0	0
7/11/2013	1:56 AM	76.2	76.2	76.2	90	0	SSE	1	SSE	79.8	29.695	0	0
7/11/2013	1:57 AM	76.2	76.2	76.2	90	0	SSE	1	SSE	79.8	29.694	0	0
7/11/2013	1:58 AM	76.2	76.2	76.2	90	0	---	0	---	79.8	29.695	0	0
7/11/2013	1:59 AM	76.2	76.2	76.2	90	0	SSE	1	SSE	79.8	29.696	0	0
7/11/2013	2:00 AM	76.1	76.2	76.1	90	0	SSE	2	SSE	79.6	29.696	0	0
7/11/2013	2:01 AM	76.1	76.1	76.1	90	0	---	0	---	79.6	29.697	0	0
7/11/2013	2:02 AM	76.1	76.1	76.1	90	0	SSE	1	SSE	79.6	29.696	0	0
7/11/2013	2:03 AM	76.1	76.1	76.1	90	1	SSE	3	S	79.6	29.697	0	0
7/11/2013	2:04 AM	76	76.1	76	90	0	S	1	S	79.5	29.698	0	0
7/11/2013	2:05 AM	76	76	76	90	0	S	1	S	79.5	29.698	0	0
7/11/2013	2:06 AM	76	76	76	90	1	SSE	3	SSE	79.5	29.699	0	0
7/11/2013	2:07 AM	75.9	76	75.9	90	0	SSE	1	SSE	79.4	29.697	0	0
7/11/2013	2:08 AM	75.9	75.9	75.9	90	0	---	0	---	79.4	29.696	0	0
7/11/2013	2:09 AM	75.9	75.9	75.9	90	0	SSE	1	SSE	79.4	29.699	0	0
7/11/2013	2:10 AM	75.9	75.9	75.9	90	0	SSE	1	SSE	79.4	29.698	0	0
7/11/2013	2:11 AM	75.9	75.9	75.8	90	1	S	4	S	79.4	29.698	0	0
7/11/2013	2:12 AM	75.8	75.9	75.8	90	0	S	1	S	79.3	29.697	0	0
7/11/2013	2:13 AM	75.8	75.8	75.8	90	0	S	1	S	79.3	29.696	0	0
7/11/2013	2:14 AM	75.8	75.8	75.8	90	0	---	0	---	79.3	29.695	0	0
7/11/2013	2:15 AM	75.7	75.8	75.7	90	1	S	3	S	79.2	29.695	0	0
7/11/2013	2:16 AM	75.7	75.8	75.7	90	1	S	3	SSE	79.2	29.694	0	0
7/11/2013	2:17 AM	75.7	75.7	75.7	91	0	S	1	S	79.3	29.694	0	0
7/11/2013	2:18 AM	75.7	75.7	75.7	91	1	S	2	S	79.3	29.696	0	0
7/11/2013	2:19 AM	75.7	75.7	75.7	91	1	S	3	S	79.3	29.695	0	0
7/11/2013	2:20 AM	75.7	75.7	75.7	91	2	S	3	S	79.3	29.695	0	0

Date	Time	Temp Out	Hi Temp	Low Temp	Out Hum	Wind Speed	Wind Dir	Hi Speed	Hi Dir	Heat Index	Bar	Rain	Rain Rate
7/11/2013	2:21 AM	75.7	75.7	75.7	91	0	---	0	---	79.3	29.694	0	0
7/11/2013	2:22 AM	75.6	75.7	75.6	91	1	S	2	S	79.1	29.694	0	0
7/11/2013	2:23 AM	75.6	75.7	75.6	91	1	S	3	S	79.1	29.695	0	0
7/11/2013	2:24 AM	75.6	75.7	75.6	91	0	S	2	S	79.1	29.694	0	0
7/11/2013	2:25 AM	75.6	75.6	75.6	91	0	S	2	S	79.1	29.692	0	0
7/11/2013	2:26 AM	75.6	75.6	75.6	91	0	---	0	---	79.1	29.692	0	0
7/11/2013	2:27 AM	75.6	75.6	75.6	91	0	S	1	S	79.1	29.693	0	0
7/11/2013	2:28 AM	75.6	75.6	75.6	91	1	S	2	S	79.1	29.693	0	0
7/11/2013	2:29 AM	75.6	75.6	75.6	91	1	S	3	S	79.1	29.695	0	0
7/11/2013	2:30 AM	75.5	75.6	75.5	91	2	S	4	S	79	29.695	0	0
7/11/2013	2:31 AM	75.5	75.6	75.5	91	0	S	1	S	79	29.695	0	0
7/11/2013	2:32 AM	75.5	75.5	75.5	91	0	---	0	---	79	29.696	0	0
7/11/2013	2:33 AM	75.5	75.5	75.5	91	0	S	1	S	79	29.696	0	0
7/11/2013	2:34 AM	75.5	75.5	75.5	91	0	---	0	---	79	29.696	0	0
7/11/2013	2:35 AM	75.5	75.5	75.5	91	0	S	1	S	79	29.695	0	0
7/11/2013	2:36 AM	75.5	75.5	75.5	91	1	S	2	S	79	29.696	0	0
7/11/2013	2:37 AM	75.4	75.5	75.4	91	0	S	1	S	78.9	29.696	0	0
7/11/2013	2:38 AM	75.5	75.5	75.5	91	0	S	2	S	79	29.695	0	0
7/11/2013	2:39 AM	75.5	75.5	75.4	91	0	---	0	---	79	29.695	0	0
7/11/2013	2:40 AM	75.4	75.5	75.4	91	0	---	0	---	78.9	29.697	0	0
7/11/2013	2:41 AM	75.4	75.4	75.4	91	1	S	3	S	78.9	29.697	0	0
7/11/2013	2:42 AM	75.4	75.4	75.4	91	1	S	3	S	78.9	29.698	0	0
7/11/2013	2:43 AM	75.4	75.4	75.4	91	0	S	3	S	78.9	29.698	0	0
7/11/2013	2:44 AM	75.4	75.4	75.4	91	0	S	1	S	78.9	29.697	0	0
7/11/2013	2:45 AM	75.4	75.4	75.4	91	1	S	4	S	78.9	29.697	0	0
7/11/2013	2:46 AM	75.4	75.4	75.4	91	1	S	5	S	78.9	29.697	0	0
7/11/2013	2:47 AM	75.3	75.4	75.3	91	0	S	5	S	78.8	29.697	0	0
7/11/2013	2:48 AM	75.3	75.3	75.3	91	1	S	4	S	78.8	29.697	0	0
7/11/2013	2:49 AM	75.3	75.3	75.3	91	1	S	3	S	78.8	29.697	0	0
7/11/2013	2:50 AM	75.3	75.3	75.3	91	1	S	2	S	78.8	29.697	0	0
7/11/2013	2:51 AM	75.3	75.3	75.3	91	0	S	1	S	78.8	29.697	0	0
7/11/2013	2:52 AM	75.3	75.3	75.3	92	1	S	2	S	78.9	29.697	0	0
7/11/2013	2:53 AM	75.3	75.3	75.3	92	1	S	4	S	78.9	29.695	0	0
7/11/2013	2:54 AM	75.3	75.3	75.3	92	1	S	4	S	78.9	29.697	0	0
7/11/2013	2:55 AM	75.3	75.3	75.3	92	0	S	1	S	78.9	29.696	0	0
7/11/2013	2:56 AM	75.3	75.3	75.3	92	0	---	0	---	78.9	29.697	0	0
7/11/2013	2:57 AM	75.3	75.3	75.3	92	2	S	4	S	78.9	29.697	0	0
7/11/2013	2:58 AM	75.3	75.3	75.3	92	0	S	2	S	78.9	29.698	0	0
7/11/2013	2:59 AM	75.3	75.3	75.3	92	1	S	4	S	78.9	29.697	0	0
7/11/2013	3:00 AM	75.3	75.3	75.3	92	4	SW	7	SW	78.9	29.698	0	0
7/11/2013	3:01 AM	75.3	75.3	75.3	92	3	SW	7	SW	78.9	29.698	0	0
7/11/2013	3:02 AM	75.3	75.3	75.3	92	2	SW	6	SW	78.9	29.698	0	0
7/11/2013	3:03 AM	75.3	75.3	75.3	92	1	SW	4	SW	78.9	29.7	0	0
7/11/2013	3:04 AM	75.3	75.3	75.3	92	1	SW	4	SW	78.9	29.7	0	0
7/11/2013	3:05 AM	75.3	75.3	75.3	92	0	SW	1	SW	78.9	29.699	0	0
7/11/2013	3:06 AM	75.3	75.3	75.3	92	1	SW	2	SW	78.9	29.698	0	0
7/11/2013	3:07 AM	75.3	75.3	75.3	92	0	SW	2	SW	78.9	29.7	0	0
7/11/2013	3:08 AM	75.3	75.3	75.3	92	0	SW	1	SW	78.9	29.7	0	0
7/11/2013	3:09 AM	75.4	75.4	75.3	92	1	SW	3	SW	79	29.701	0	0
7/11/2013	3:10 AM	75.4	75.4	75.3	92	1	SW	3	SW	79	29.701	0	0
7/11/2013	3:11 AM	75.4	75.4	75.4	92	3	SW	8	SW	79	29.702	0	0
7/11/2013	3:12 AM	75.4	75.4	75.4	92	3	SW	8	SW	79	29.7	0	0
7/11/2013	3:13 AM	75.4	75.4	75.4	92	1	SSE	4	SW	79	29.7	0	0
7/11/2013	3:14 AM	75.5	75.5	75.4	92	2	SW	6	SW	79.1	29.699	0	0
7/11/2013	3:15 AM	75.5	75.5	75.5	92	2	S	4	S	79.1	29.699	0	0
7/11/2013	3:16 AM	75.5	75.5	75.5	92	1	S	3	S	79.1	29.698	0	0
7/11/2013	3:17 AM	75.5	75.5	75.5	92	3	S	6	SSW	79.1	29.699	0	0
7/11/2013	3:18 AM	75.5	75.5	75.5	92	3	SSW	6	SSW	79.1	29.7	0	0
7/11/2013	3:19 AM	75.6	75.6	75.5	92	2	SSW	5	SSW	79.2	29.699	0	0
7/11/2013	3:20 AM	75.6	75.6	75.5	92	0	SSW	2	SSW	79.2	29.701	0	0
7/11/2013	3:21 AM	75.6	75.6	75.6	92	2	SSW	4	SSW	79.2	29.701	0	0
7/11/2013	3:22 AM	75.6	75.6	75.6	92	3	SSW	6	SSW	79.2	29.7	0	0
7/11/2013	3:23 AM	75.6	75.6	75.6	92	3	SSW	4	SSW	79.2	29.698	0	0
7/11/2013	3:24 AM	75.7	75.7	75.6	92	0	SSW	2	SSW	79.3	29.699	0	0
7/11/2013	3:25 AM	75.7	75.7	75.7	92	3	SSW	5	SSW	79.3	29.698	0	0
7/11/2013	3:26 AM	75.7	75.7	75.7	92	1	SSW	3	SSW	79.3	29.698	0	0
7/11/2013	3:27 AM	75.7	75.7	75.7	92	0	SSW	1	SSW	79.3	29.699	0	0
7/11/2013	3:28 AM	75.8	75.8	75.7	92	0	SSW	1	SSW	79.5	29.698	0	0
7/11/2013	3:29 AM	75.8	75.8	75.8	92	2	SSW	4	SSW	79.5	29.699	0	0
7/11/2013	3:30 AM	75.8	75.8	75.8	92	3	SSW	4	SSW	79.5	29.698	0	0

Date	Time	Temp Out	Hi Temp	Low Temp	Out Hum	Wind Speed	Wind Dir	Hi Speed	Hi Dir	Heat Index	Bar	Rain	Rain Rate
7/11/2013	3:31 AM	75.8	75.8	75.8	92	2	SSW	4	SSW	79.5	29.699	0	0
7/11/2013	3:32 AM	75.8	75.8	75.8	92	2	SSW	4	SSW	79.5	29.699	0	0
7/11/2013	3:33 AM	75.9	75.9	75.8	92	1	SSW	2	SSW	79.6	29.698	0	0
7/11/2013	3:34 AM	75.9	75.9	75.9	92	2	SSW	3	SSW	79.6	29.698	0	0
7/11/2013	3:35 AM	75.9	75.9	75.9	92	2	SSW	6	SW	79.6	29.699	0	0
7/11/2013	3:36 AM	76	76	75.9	92	2	SSW	4	SSW	79.7	29.698	0	0
7/11/2013	3:37 AM	76	76	76	92	3	SW	7	SW	79.7	29.698	0	0
7/11/2013	3:38 AM	76	76	76	92	1	SW	2	SW	79.7	29.698	0	0
7/11/2013	3:39 AM	76	76	76	92	0	SW	2	SW	79.7	29.698	0	0
7/11/2013	3:40 AM	76.1	76.1	76	92	1	SW	3	SW	79.8	29.696	0	0
7/11/2013	3:41 AM	76.1	76.1	76.1	92	2	SW	3	SW	79.8	29.695	0	0
7/11/2013	3:42 AM	76.1	76.1	76.1	92	1	SW	2	SW	79.8	29.694	0	0
7/11/2013	3:43 AM	76.1	76.2	76.1	92	0	---	0	---	79.8	29.694	0	0
7/11/2013	3:44 AM	76.2	76.2	76.1	92	0	---	0	---	80	29.693	0	0
7/11/2013	3:45 AM	76.2	76.2	76.2	92	0	SW	3	SW	80	29.693	0	0
7/11/2013	3:46 AM	76.2	76.2	76.2	92	0	SW	1	SW	80	29.693	0	0
7/11/2013	3:47 AM	76.2	76.2	76.2	92	0	---	0	---	80	29.694	0	0
7/11/2013	3:48 AM	76.2	76.2	76.2	92	0	SW	1	SW	80	29.693	0	0
7/11/2013	3:49 AM	76.2	76.3	76.2	91	1	SW	3	SW	79.9	29.692	0	0
7/11/2013	3:50 AM	76.3	76.3	76.2	91	1	SW	3	SW	80.1	29.691	0	0
7/11/2013	3:51 AM	76.3	76.3	76.3	92	1	SW	3	SW	80.2	29.691	0	0
7/11/2013	3:52 AM	76.3	76.3	76.3	92	2	SW	3	SW	80.2	29.689	0	0
7/11/2013	3:53 AM	76.3	76.3	76.3	92	1	SW	2	SW	80.2	29.688	0	0
7/11/2013	3:54 AM	76.4	76.4	76.3	92	0	SW	1	SW	80.3	29.687	0	0
7/11/2013	3:55 AM	76.4	76.4	76.4	91	0	SW	1	SW	80.2	29.685	0	0
7/11/2013	3:56 AM	76.4	76.4	76.4	91	0	SW	2	SW	80.2	29.685	0	0
7/11/2013	3:57 AM	76.4	76.4	76.4	91	0	SW	2	SW	80.2	29.686	0	0
7/11/2013	3:58 AM	76.4	76.4	76.4	91	0	SW	1	SW	80.2	29.686	0	0
7/11/2013	3:59 AM	76.5	76.5	76.4	91	0	---	0	---	80.3	29.685	0	0
7/11/2013	4:00 AM	76.4	76.5	76.4	91	0	SW	2	SW	80.2	29.686	0	0
7/11/2013	4:01 AM	76.4	76.5	76.4	91	0	SW	1	SW	80.2	29.686	0	0
7/11/2013	4:02 AM	76.5	76.5	76.5	91	0	SW	1	SW	80.3	29.686	0	0
7/11/2013	4:03 AM	76.5	76.5	76.5	91	0	---	0	---	80.3	29.685	0	0
7/11/2013	4:04 AM	76.5	76.5	76.5	91	0	SW	1	SW	80.3	29.685	0	0
7/11/2013	4:05 AM	76.5	76.5	76.5	91	0	---	0	---	80.3	29.686	0	0
7/11/2013	4:06 AM	76.5	76.5	76.5	91	1	SW	3	SW	80.3	29.687	0	0
7/11/2013	4:07 AM	76.6	76.6	76.5	91	0	SW	1	SW	80.5	29.688	0	0
7/11/2013	4:08 AM	76.6	76.6	76.5	91	0	---	0	---	80.5	29.687	0	0
7/11/2013	4:09 AM	76.6	76.6	76.6	91	0	---	0	---	80.5	29.688	0	0
7/11/2013	4:10 AM	76.6	76.6	76.6	91	0	SW	1	SW	80.5	29.686	0	0
7/11/2013	4:11 AM	76.6	76.6	76.6	91	0	---	0	---	80.5	29.687	0	0
7/11/2013	4:12 AM	76.6	76.6	76.6	91	0	SW	1	SW	80.5	29.685	0	0
7/11/2013	4:13 AM	76.6	76.6	76.6	91	1	SW	1	SW	80.5	29.685	0	0
7/11/2013	4:14 AM	76.6	76.6	76.6	91	1	SW	3	SW	80.5	29.686	0	0
7/11/2013	4:15 AM	76.6	76.6	76.6	91	1	SW	4	SW	80.5	29.687	0	0
7/11/2013	4:16 AM	76.6	76.6	76.6	91	1	SW	4	SW	80.5	29.687	0	0
7/11/2013	4:17 AM	76.6	76.6	76.6	91	0	SW	1	SW	80.5	29.687	0	0
7/11/2013	4:18 AM	76.6	76.6	76.6	91	0	SW	2	SW	80.5	29.686	0	0
7/11/2013	4:19 AM	76.6	76.6	76.6	91	0	SW	1	SW	80.5	29.685	0	0
7/11/2013	4:20 AM	76.6	76.6	76.6	91	0	SW	1	SW	80.5	29.685	0	0
7/11/2013	4:21 AM	76.6	76.6	76.6	91	0	SW	1	SW	80.5	29.685	0	0
7/11/2013	4:22 AM	76.6	76.6	76.6	91	0	SW	2	SW	80.5	29.684	0	0
7/11/2013	4:23 AM	76.6	76.6	76.6	91	0	---	0	---	80.5	29.687	0	0
7/11/2013	4:24 AM	76.6	76.6	76.6	91	0	---	0	---	80.5	29.687	0	0
7/11/2013	4:25 AM	76.6	76.6	76.6	91	0	---	0	---	80.5	29.688	0	0
7/11/2013	4:26 AM	76.6	76.6	76.6	91	0	SW	1	SW	80.5	29.687	0	0
7/11/2013	4:27 AM	76.6	76.6	76.6	91	0	SW	2	SW	80.5	29.688	0	0
7/11/2013	4:28 AM	76.6	76.6	76.6	91	0	SW	1	SW	80.5	29.69	0	0
7/11/2013	4:29 AM	76.6	76.6	76.6	91	0	SW	1	SW	80.5	29.69	0	0
7/11/2013	4:30 AM	76.6	76.6	76.6	91	3	S	4	S	80.5	29.689	0	0
7/11/2013	4:31 AM	76.6	76.6	76.6	91	0	S	2	S	80.5	29.69	0	0
7/11/2013	4:32 AM	76.6	76.6	76.6	91	0	S	1	S	80.5	29.689	0	0
7/11/2013	4:33 AM	76.6	76.6	76.6	91	1	S	2	S	80.5	29.689	0	0
7/11/2013	4:34 AM	76.6	76.6	76.6	91	1	S	3	S	80.5	29.689	0	0
7/11/2013	4:35 AM	76.6	76.6	76.6	91	1	S	3	S	80.5	29.689	0	0
7/11/2013	4:36 AM	76.6	76.6	76.6	91	2	S	3	S	80.5	29.689	0	0
7/11/2013	4:37 AM	76.6	76.6	76.6	91	0	---	0	---	80.5	29.688	0	0
7/11/2013	4:38 AM	76.6	76.6	76.6	91	1	S	3	S	80.5	29.686	0	0
7/11/2013	4:39 AM	76.6	76.6	76.6	91	1	S	2	S	80.5	29.686	0	0
7/11/2013	4:40 AM	76.6	76.6	76.6	91	0	S	1	S	80.5	29.685	0	0

Date	Time	Temp Out	Hi Temp	Low Temp	Out Hum	Wind Speed	Wind Dir	Hi Speed	Hi Dir	Heat Index	Bar	Rain	Rain Rate
7/11/2013	4:41 AM	76.5	76.6	76.5	91	0	S	1	S	80.3	29.686	0	0
7/11/2013	4:42 AM	76.5	76.6	76.5	91	0	S	1	S	80.3	29.685	0	0
7/11/2013	4:43 AM	76.6	76.6	76.5	91	0	S	1	S	80.5	29.686	0	0
7/11/2013	4:44 AM	76.5	76.6	76.5	91	0	---	0	---	80.3	29.686	0	0
7/11/2013	4:45 AM	76.5	76.6	76.5	91	0	S	1	S	80.3	29.686	0	0
7/11/2013	4:46 AM	76.6	76.6	76.6	91	0	S	1	S	80.5	29.687	0	0
7/11/2013	4:47 AM	76.6	76.6	76.5	91	0	S	1	S	80.5	29.686	0	0
7/11/2013	4:48 AM	76.6	76.6	76.6	91	0	---	0	---	80.5	29.686	0	0
7/11/2013	4:49 AM	76.5	76.6	76.5	91	0	S	2	S	80.3	29.686	0	0
7/11/2013	4:50 AM	76.5	76.6	76.5	91	0	---	0	---	80.3	29.686	0	0
7/11/2013	4:51 AM	76.6	76.6	76.6	91	0	---	0	---	80.5	29.686	0	0
7/11/2013	4:52 AM	76.6	76.6	76.6	91	0	S	1	S	80.5	29.686	0	0
7/11/2013	4:53 AM	76.6	76.6	76.6	91	0	S	1	S	80.5	29.687	0	0
7/11/2013	4:54 AM	76.6	76.6	76.6	91	1	S	3	S	80.5	29.687	0	0
7/11/2013	4:55 AM	76.6	76.6	76.6	91	0	---	0	---	80.5	29.688	0	0
7/11/2013	4:56 AM	76.6	76.6	76.5	91	0	S	1	S	80.5	29.688	0	0
7/11/2013	4:57 AM	76.6	76.6	76.6	91	0	S	1	S	80.5	29.689	0	0
7/11/2013	4:58 AM	76.5	76.6	76.5	91	0	S	1	S	80.3	29.688	0	0
7/11/2013	4:59 AM	76.5	76.6	76.5	91	1	S	2	S	80.3	29.689	0	0
7/11/2013	5:00 AM	76.5	76.6	76.5	91	1	S	3	S	80.3	29.69	0	0
7/11/2013	5:01 AM	76.5	76.6	76.5	91	0	S	2	S	80.3	29.69	0	0
7/11/2013	5:02 AM	76.5	76.5	76.5	91	1	S	4	S	80.3	29.69	0	0
7/11/2013	5:03 AM	76.5	76.5	76.5	91	0	S	1	S	80.3	29.689	0	0
7/11/2013	5:04 AM	76.5	76.5	76.5	91	0	S	1	S	80.3	29.688	0	0
7/11/2013	5:05 AM	76.5	76.5	76.5	91	0	S	3	S	80.3	29.688	0	0
7/11/2013	5:06 AM	76.5	76.5	76.5	91	1	S	5	S	80.3	29.688	0	0
7/11/2013	5:07 AM	76.4	76.5	76.4	91	1	S	2	S	80.2	29.687	0	0
7/11/2013	5:08 AM	76.4	76.4	76.4	91	0	SSE	1	SSE	80.2	29.687	0	0
7/11/2013	5:09 AM	76.4	76.4	76.4	91	1	S	2	S	80.2	29.687	0	0
7/11/2013	5:10 AM	76.4	76.4	76.4	91	0	S	1	S	80.2	29.687	0	0
7/11/2013	5:11 AM	76.4	76.4	76.4	91	1	SSW	4	SSW	80.2	29.686	0	0
7/11/2013	5:12 AM	76.3	76.4	76.3	91	0	S	1	S	80.1	29.686	0	0
7/11/2013	5:13 AM	76.3	76.3	76.3	91	1	S	4	S	80.1	29.685	0	0
7/11/2013	5:14 AM	76.3	76.3	76.3	91	1	S	4	S	80.1	29.687	0	0
7/11/2013	5:15 AM	76.3	76.3	76.3	91	2	SW	7	SW	80.1	29.687	0	0
7/11/2013	5:16 AM	76.2	76.3	76.2	90	1	SSE	4	S	79.8	29.687	0	0
7/11/2013	5:17 AM	76.2	76.2	76.2	90	3	SW	5	SW	79.8	29.686	0	0
7/11/2013	5:18 AM	76.1	76.2	76.1	90	2	S	7	S	79.6	29.687	0	0
7/11/2013	5:19 AM	76.1	76.1	76.1	90	2	S	4	S	79.6	29.687	0	0
7/11/2013	5:20 AM	76.1	76.1	76.1	90	2	S	5	S	79.6	29.688	0	0
7/11/2013	5:21 AM	76.1	76.1	76.1	90	0	S	1	S	79.6	29.687	0	0
7/11/2013	5:22 AM	76	76	76	90	2	SW	5	SW	79.5	29.689	0	0
7/11/2013	5:23 AM	76	76	76	90	0	---	0	---	79.5	29.688	0	0
7/11/2013	5:24 AM	76	76	76	90	0	---	0	---	79.5	29.689	0	0
7/11/2013	5:25 AM	76	76	76	90	1	SSW	4	SSW	79.5	29.69	0	0
7/11/2013	5:26 AM	76	76	76	90	2	SSW	3	SSW	79.5	29.691	0	0
7/11/2013	5:27 AM	76	76	76	90	0	SSW	2	SSW	79.5	29.692	0	0
7/11/2013	5:28 AM	76	76	76	90	1	SSW	3	SSW	79.5	29.691	0	0
7/11/2013	5:29 AM	75.9	76	75.9	90	0	SSW	2	SSW	79.4	29.692	0	0
7/11/2013	5:30 AM	76	76	75.9	90	0	---	0	---	79.5	29.693	0	0
7/11/2013	5:31 AM	75.9	75.9	75.9	90	0	SSW	2	SSW	79.4	29.695	0	0
7/11/2013	5:32 AM	75.9	75.9	75.9	90	0	SSW	2	SSW	79.4	29.694	0	0
7/11/2013	5:33 AM	75.9	75.9	75.9	90	0	SSW	1	SSW	79.4	29.695	0	0
7/11/2013	5:34 AM	75.9	75.9	75.9	90	1	SSW	2	SSW	79.4	29.693	0	0
7/11/2013	5:35 AM	75.9	75.9	75.8	89	1	SSW	4	SSW	79.3	29.693	0	0
7/11/2013	5:36 AM	75.8	75.8	75.8	89	0	SSW	1	SSW	79.2	29.692	0	0
7/11/2013	5:37 AM	75.8	75.8	75.8	89	0	SSW	1	SSW	79.2	29.692	0	0
7/11/2013	5:38 AM	75.8	75.8	75.8	89	0	S	1	SSW	79.2	29.692	0	0
7/11/2013	5:39 AM	75.8	75.8	75.8	89	1	S	2	S	79.2	29.692	0	0
7/11/2013	5:40 AM	75.8	75.8	75.8	89	0	S	1	S	79.2	29.692	0	0
7/11/2013	5:41 AM	75.8	75.8	75.8	89	0	S	2	S	79.2	29.694	0	0
7/11/2013	5:42 AM	75.7	75.8	75.7	89	0	S	1	S	79.1	29.695	0	0
7/11/2013	5:43 AM	75.7	75.8	75.7	89	0	S	2	S	79.1	29.696	0	0
7/11/2013	5:44 AM	75.7	75.8	75.7	89	1	S	3	S	79.1	29.697	0	0
7/11/2013	5:45 AM	75.7	75.8	75.7	89	2	S	4	S	79.1	29.698	0	0
7/11/2013	5:46 AM	75.7	75.8	75.7	89	1	S	4	S	79.1	29.698	0	0
7/11/2013	5:47 AM	75.8	75.8	75.7	89	0	S	1	S	79.2	29.698	0	0
7/11/2013	5:48 AM	75.7	75.8	75.7	89	0	---	0	---	79.1	29.698	0	0
7/11/2013	5:49 AM	75.7	75.7	75.7	89	1	S	2	S	79.1	29.699	0	0
7/11/2013	5:50 AM	75.7	75.8	75.7	89	0	S	1	S	79.1	29.699	0	0

Date	Time	Temp Out	Hi Temp	Low Temp	Out Hum	Wind Speed	Wind Dir	Hi Speed	Hi Dir	Heat Index	Bar	Rain	Rain Rate
7/11/2013	5:51 AM	75.7	75.7	75.7	89	1	S	4	S	79.1	29.699	0	0
7/11/2013	5:52 AM	75.7	75.7	75.7	89	4	SSW	6	SSW	79.1	29.7	0	0
7/11/2013	5:53 AM	75.7	75.7	75.7	89	1	SSW	3	SSW	79.1	29.7	0	0
7/11/2013	5:54 AM	75.7	75.7	75.7	88	2	SSW	4	SSW	79	29.701	0	0
7/11/2013	5:55 AM	75.7	75.7	75.7	88	2	SSW	3	SSW	79	29.703	0	0
7/11/2013	5:56 AM	75.7	75.7	75.7	88	0	SSW	1	SSW	79	29.703	0	0
7/11/2013	5:57 AM	75.7	75.7	75.7	88	3	SSW	5	SSW	79	29.704	0	0
7/11/2013	5:58 AM	75.7	75.7	75.7	88	1	SSW	4	SSW	79	29.704	0	0
7/11/2013	5:59 AM	75.7	75.7	75.7	88	3	SSW	7	SSW	79	29.705	0	0
7/11/2013	6:00 AM	75.7	75.7	75.7	88	2	SSW	4	SSW	79	29.704	0	0
7/11/2013	6:01 AM	75.7	75.7	75.7	88	0	SSW	2	SSW	79	29.706	0	0
7/11/2013	6:02 AM	75.7	75.7	75.7	88	3	SSW	4	SSW	79	29.705	0	0
7/11/2013	6:03 AM	75.6	75.7	75.6	88	2	SSW	5	SSW	78.9	29.705	0	0
7/11/2013	6:04 AM	75.6	75.7	75.6	88	1	SSW	3	SSW	78.9	29.708	0	0
7/11/2013	6:05 AM	75.7	75.7	75.6	88	0	SSW	1	SSW	79	29.707	0	0
7/11/2013	6:06 AM	75.6	75.7	75.6	88	1	SSW	4	SSW	78.9	29.706	0	0
7/11/2013	6:07 AM	75.7	75.7	75.6	88	1	SSW	2	SSW	79	29.707	0	0
7/11/2013	6:08 AM	75.7	75.7	75.7	88	1	SSW	2	SSW	79	29.707	0	0
7/11/2013	6:09 AM	75.7	75.7	75.7	89	0	---	0	---	79.1	29.708	0	0
7/11/2013	6:10 AM	75.7	75.7	75.7	88	0	SSW	2	SSW	79	29.707	0	0
7/11/2013	6:11 AM	75.7	75.7	75.7	88	0	SSW	1	SSW	79	29.707	0	0
7/11/2013	6:12 AM	75.7	75.7	75.7	89	0	---	0	---	79.1	29.707	0	0
7/11/2013	6:13 AM	75.7	75.7	75.7	89	0	---	0	---	79.1	29.709	0	0
7/11/2013	6:14 AM	75.7	75.7	75.7	89	0	---	0	---	79.1	29.709	0	0
7/11/2013	6:15 AM	75.7	75.7	75.7	89	0	SSW	1	SSW	79.1	29.71	0	0
7/11/2013	6:16 AM	75.7	75.7	75.7	89	0	---	0	---	79.1	29.711	0	0
7/11/2013	6:17 AM	75.7	75.7	75.7	89	0	SSW	2	SSW	79.1	29.711	0	0
7/11/2013	6:18 AM	75.7	75.7	75.7	89	0	SSW	2	SSW	79.1	29.711	0	0
7/11/2013	6:19 AM	75.7	75.7	75.7	88	1	SSW	3	SSW	79	29.712	0	0
7/11/2013	6:20 AM	75.7	75.7	75.7	88	0	SSW	1	SSW	79	29.713	0	0
7/11/2013	6:21 AM	75.7	75.7	75.7	88	1	SSW	8	SSW	79	29.715	0	0
7/11/2013	6:22 AM	75.6	75.7	75.6	88	2	SSW	8	SSW	78.9	29.715	0	0
7/11/2013	6:23 AM	75.6	75.6	75.6	88	2	SSW	5	SSW	78.9	29.717	0	0
7/11/2013	6:24 AM	75.6	75.6	75.6	88	1	SSW	5	SSW	78.9	29.717	0	0
7/11/2013	6:25 AM	75.6	75.6	75.6	88	0	SSE	1	SSE	78.9	29.718	0	0
7/11/2013	6:26 AM	75.6	75.6	75.5	88	3	SSW	8	SW	78.9	29.717	0	0
7/11/2013	6:27 AM	75.6	75.6	75.5	88	1	SSW	4	SSW	78.9	29.717	0	0
7/11/2013	6:28 AM	75.5	75.5	75.5	88	1	SSW	5	SW	78.8	29.716	0	0
7/11/2013	6:29 AM	75.5	75.5	75.5	88	2	SW	6	SW	78.8	29.716	0	0
7/11/2013	6:30 AM	75.5	75.5	75.5	88	0	SE	2	SE	78.8	29.716	0	0
7/11/2013	6:31 AM	75.5	75.5	75.5	88	1	S	5	S	78.8	29.718	0	0
7/11/2013	6:32 AM	75.5	75.5	75.5	88	0	S	1	S	78.8	29.716	0	0
7/11/2013	6:33 AM	75.4	75.5	75.4	88	0	S	1	S	78.7	29.716	0	0
7/11/2013	6:34 AM	75.5	75.5	75.4	88	0	S	1	S	78.8	29.715	0	0
7/11/2013	6:35 AM	75.4	75.5	75.4	88	1	SSW	4	SSW	78.7	29.715	0	0
7/11/2013	6:36 AM	75.4	75.4	75.4	88	3	SSW	5	SSW	78.7	29.715	0	0
7/11/2013	6:37 AM	75.4	75.4	75.4	88	1	SSE	2	SSE	78.7	29.714	0	0
7/11/2013	6:38 AM	75.4	75.4	75.4	88	1	SSE	4	S	78.7	29.714	0	0
7/11/2013	6:39 AM	75.4	75.4	75.4	88	1	S	4	S	78.7	29.714	0	0
7/11/2013	6:40 AM	75.4	75.4	75.4	88	1	S	4	S	78.7	29.715	0	0
7/11/2013	6:41 AM	75.4	75.4	75.4	88	0	S	1	S	78.7	29.712	0	0
7/11/2013	6:42 AM	75.4	75.4	75.4	88	0	S	1	S	78.7	29.712	0	0
7/11/2013	6:43 AM	75.4	75.4	75.4	88	0	---	0	---	78.7	29.712	0	0
7/11/2013	6:44 AM	75.4	75.4	75.4	88	1	S	3	S	78.7	29.711	0	0
7/11/2013	6:45 AM	75.4	75.4	75.4	88	0	S	1	S	78.7	29.71	0	0
7/11/2013	6:46 AM	75.4	75.4	75.4	88	2	S	4	S	78.7	29.709	0	0
7/11/2013	6:47 AM	75.4	75.4	75.4	88	0	---	0	---	78.7	29.711	0	0
7/11/2013	6:48 AM	75.3	75.4	75.3	88	0	---	0	---	78.6	29.71	0	0
7/11/2013	6:49 AM	75.3	75.4	75.3	88	0	---	0	---	78.6	29.709	0	0
7/11/2013	6:50 AM	75.4	75.4	75.4	88	0	S	1	S	78.7	29.707	0	0
7/11/2013	6:51 AM	75.4	75.4	75.3	88	0	S	2	S	78.7	29.708	0	0
7/11/2013	6:52 AM	75.4	75.4	75.4	88	0	S	1	S	78.7	29.71	0	0
7/11/2013	6:53 AM	75.4	75.4	75.4	88	0	S	1	S	78.7	29.71	0	0
7/11/2013	6:54 AM	75.4	75.4	75.4	88	0	S	1	S	78.7	29.713	0	0
7/11/2013	6:55 AM	75.4	75.4	75.4	88	1	S	4	S	78.7	29.715	0	0
7/11/2013	6:56 AM	75.4	75.4	75.4	88	0	S	2	S	78.7	29.715	0	0
7/11/2013	6:57 AM	75.4	75.4	75.4	88	1	S	3	S	78.7	29.716	0	0
7/11/2013	6:58 AM	75.5	75.5	75.4	88	0	S	1	S	78.8	29.717	0	0
7/11/2013	6:59 AM	75.5	75.5	75.5	88	0	---	0	---	78.8	29.718	0	0
7/11/2013	7:00 AM	75.5	75.5	75.5	88	1	S	2	S	78.8	29.719	0	0

Date	Time	Temp Out	Hi Temp	Low Temp	Out Hum	Wind Speed	Wind Dir	Hi Speed	Hi Dir	Heat Index	Bar	Rain	Rain Rate
7/11/2013	7:01 AM	75.5	75.5	75.5	88	0	S	1	S	78.8	29.719	0	0
7/11/2013	7:02 AM	75.5	75.5	75.5	88	0	S	1	S	78.8	29.719	0	0
7/11/2013	7:03 AM	75.5	75.5	75.5	88	0	S	1	S	78.8	29.719	0	0
7/11/2013	7:04 AM	75.5	75.5	75.5	88	0	S	1	S	78.8	29.72	0	0
7/11/2013	7:05 AM	75.5	75.5	75.5	88	0	---	0	---	78.8	29.721	0	0
7/11/2013	7:06 AM	75.5	75.6	75.5	88	0	---	0	---	78.8	29.722	0	0
7/11/2013	7:07 AM	75.5	75.5	75.5	88	2	SW	6	SW	78.8	29.723	0	0
7/11/2013	7:08 AM	75.5	75.5	75.5	88	3	SW	4	SW	78.8	29.723	0	0
7/11/2013	7:09 AM	75.5	75.5	75.5	88	1	SW	4	SW	78.8	29.725	0	0
7/11/2013	7:10 AM	75.5	75.6	75.5	88	2	SW	3	SW	78.8	29.724	0	0
7/11/2013	7:11 AM	75.6	75.6	75.6	88	0	SW	1	SW	78.9	29.723	0	0
7/11/2013	7:12 AM	75.6	75.6	75.5	88	0	S	1	S	78.9	29.722	0	0
7/11/2013	7:13 AM	75.6	75.6	75.6	88	0	S	1	S	78.9	29.722	0	0
7/11/2013	7:14 AM	75.6	75.6	75.6	88	0	S	1	S	78.9	29.723	0	0
7/11/2013	7:15 AM	75.6	75.6	75.6	88	1	S	2	S	78.9	29.723	0	0
7/11/2013	7:16 AM	75.6	75.6	75.6	88	0	S	2	S	78.9	29.722	0	0
7/11/2013	7:17 AM	75.6	75.6	75.6	88	0	S	1	S	78.9	29.721	0	0
7/11/2013	7:18 AM	75.6	75.7	75.6	88	0	---	0	---	78.9	29.722	0	0
7/11/2013	7:19 AM	75.7	75.7	75.6	88	0	S	4	S	79	29.721	0	0
7/11/2013	7:20 AM	75.7	75.7	75.7	88	4	SW	6	SW	79	29.722	0	0
7/11/2013	7:21 AM	75.7	75.7	75.7	88	0	SW	2	SW	79	29.723	0	0
7/11/2013	7:22 AM	75.7	75.7	75.7	88	0	SSE	2	SSE	79	29.722	0	0
7/11/2013	7:23 AM	75.8	75.8	75.7	87	0	SSE	2	SSE	79.1	29.722	0	0
7/11/2013	7:24 AM	75.8	75.8	75.8	87	0	SSE	1	SSE	79.1	29.722	0	0
7/11/2013	7:25 AM	75.8	75.8	75.8	87	1	SSE	3	SSE	79.1	29.722	0	0
7/11/2013	7:26 AM	75.9	75.9	75.8	87	0	SSE	2	SSE	79.2	29.722	0	0
7/11/2013	7:27 AM	75.9	75.9	75.8	87	0	SSE	1	SSE	79.2	29.722	0	0
7/11/2013	7:28 AM	75.9	75.9	75.9	87	2	SSE	3	SSE	79.2	29.722	0	0
7/11/2013	7:29 AM	75.9	75.9	75.9	87	1	SW	6	SW	79.2	29.724	0	0
7/11/2013	7:30 AM	75.9	76	75.9	87	1	SW	5	SW	79.2	29.722	0	0
7/11/2013	7:31 AM	76	76	76	87	0	SSW	2	SSW	79.3	29.722	0	0
7/11/2013	7:32 AM	76	76	76	87	0	S	1	SSW	79.3	29.724	0	0
7/11/2013	7:33 AM	76.1	76.1	76	87	0	S	1	S	79.5	29.724	0	0
7/11/2013	7:34 AM	76.1	76.1	76.1	87	1	S	3	S	79.5	29.724	0	0
7/11/2013	7:35 AM	76.2	76.2	76.1	87	0	S	1	S	79.6	29.724	0	0
7/11/2013	7:36 AM	76.2	76.2	76.2	87	0	S	1	S	79.6	29.723	0	0
7/11/2013	7:37 AM	76.3	76.3	76.2	87	0	S	1	S	79.8	29.723	0	0
7/11/2013	7:38 AM	76.3	76.3	76.2	87	0	S	1	S	79.8	29.722	0	0
7/11/2013	7:39 AM	76.4	76.4	76.3	87	2	S	5	S	79.9	29.725	0	0
7/11/2013	7:40 AM	76.4	76.4	76.3	87	1	S	4	S	79.9	29.725	0	0
7/11/2013	7:41 AM	76.4	76.4	76.4	87	2	S	4	S	79.9	29.725	0	0
7/11/2013	7:42 AM	76.5	76.5	76.4	86	1	S	3	S	80	29.726	0	0
7/11/2013	7:43 AM	76.5	76.5	76.5	86	0	---	0	---	80	29.727	0	0
7/11/2013	7:44 AM	76.5	76.5	76.5	86	2	S	6	SW	80	29.726	0	0
7/11/2013	7:45 AM	76.6	76.6	76.5	86	1	SW	5	SW	80.1	29.726	0	0
7/11/2013	7:46 AM	76.6	76.6	76.6	86	0	SW	1	SW	80.1	29.726	0	0
7/11/2013	7:47 AM	76.6	76.6	76.6	86	1	SW	4	SW	80.1	29.726	0	0
7/11/2013	7:48 AM	76.7	76.7	76.7	86	2	SW	4	SW	80.3	29.726	0	0
7/11/2013	7:49 AM	76.7	76.7	76.7	86	1	SW	4	SW	80.3	29.725	0	0
7/11/2013	7:50 AM	76.7	76.7	76.7	86	3	SW	5	SSW	80.3	29.723	0	0
7/11/2013	7:51 AM	76.8	76.8	76.8	85	1	SW	3	SW	80.3	29.727	0	0
7/11/2013	7:52 AM	76.8	76.8	76.8	85	2	SW	5	SW	80.3	29.725	0	0
7/11/2013	7:53 AM	76.8	76.8	76.8	85	2	SW	6	SW	80.3	29.725	0	0
7/11/2013	7:54 AM	76.9	76.9	76.8	85	2	S	5	SW	80.5	29.724	0	0
7/11/2013	7:55 AM	76.9	76.9	76.9	85	2	S	4	S	80.5	29.724	0	0
7/11/2013	7:56 AM	76.9	76.9	76.9	85	1	S	2	S	80.5	29.725	0	0
7/11/2013	7:57 AM	76.9	76.9	76.9	85	4	SW	7	SW	80.5	29.724	0	0
7/11/2013	7:58 AM	77	77	76.9	85	2	SW	4	SW	80.6	29.723	0	0
7/11/2013	7:59 AM	77	77	77	85	0	SW	1	SW	80.6	29.725	0	0
7/11/2013	8:00 AM	77	77	77	85	0	SW	1	SW	80.6	29.723	0	0
7/11/2013	8:01 AM	77.1	77.1	77.1	85	3	SW	6	SW	80.8	29.724	0	0
7/11/2013	8:02 AM	77.1	77.1	77.1	85	4	SW	6	SW	80.8	29.725	0	0
7/11/2013	8:03 AM	77.1	77.1	77.1	85	4	SW	6	SW	80.8	29.726	0	0
7/11/2013	8:04 AM	77.1	77.1	77.1	84	6	SW	9	SSW	80.6	29.724	0	0
7/11/2013	8:05 AM	77.1	77.1	77.1	84	3	WSW	9	SSW	80.6	29.724	0	0
7/11/2013	8:06 AM	77.1	77.1	77.1	85	1	SSW	6	SW	80.8	29.723	0	0
7/11/2013	8:07 AM	77.1	77.1	77.1	84	3	SW	6	SW	80.6	29.723	0	0
7/11/2013	8:08 AM	77.1	77.1	77.1	85	3	SW	8	SW	80.8	29.723	0	0
7/11/2013	8:09 AM	77.1	77.2	77.1	84	3	SW	6	SW	80.6	29.724	0	0
7/11/2013	8:10 AM	77.2	77.2	77.1	85	1	SSW	3	SSW	80.9	29.723	0	0

Date	Time	Temp Out	Hi Temp	Low Temp	Out Hum	Wind Speed	Wind Dir	Hi Speed	Hi Dir	Heat Index	Bar	Rain	Rain Rate
7/11/2013	8:11 AM	77.2	77.2	77.1	85	1	SSW	2	SSW	80.9	29.724	0	0
7/11/2013	8:12 AM	77.2	77.2	77.2	85	3	SW	6	SW	80.9	29.724	0	0
7/11/2013	8:13 AM	77.2	77.2	77.2	85	1	SW	2	SW	80.9	29.727	0	0
7/11/2013	8:14 AM	77.2	77.2	77.2	85	3	SW	8	SW	80.9	29.724	0	0
7/11/2013	8:15 AM	77.2	77.2	77.2	85	1	SW	5	SW	80.9	29.725	0	0
7/11/2013	8:16 AM	77.2	77.3	77.2	84	5	SW	8	SW	80.8	29.726	0	0
7/11/2013	8:17 AM	77.3	77.3	77.2	84	4	SW	8	SW	80.9	29.726	0	0
7/11/2013	8:18 AM	77.3	77.3	77.2	85	2	SW	7	SW	81.1	29.727	0	0
7/11/2013	8:19 AM	77.3	77.3	77.3	84	3	SW	6	SW	80.9	29.726	0	0
7/11/2013	8:20 AM	77.3	77.3	77.3	84	4	WSW	7	SW	80.9	29.725	0	0
7/11/2013	8:21 AM	77.3	77.3	77.3	84	2	S	5	S	80.9	29.725	0	0
7/11/2013	8:22 AM	77.3	77.3	77.3	84	4	SW	7	SW	80.9	29.725	0	0
7/11/2013	8:23 AM	77.3	77.3	77.3	84	1	WSW	4	WSW	80.9	29.725	0	0
7/11/2013	8:24 AM	77.3	77.3	77.3	84	2	SSW	5	SSW	80.9	29.724	0	0
7/11/2013	8:25 AM	77.3	77.3	77.3	84	2	SSW	6	SW	80.9	29.725	0	0
7/11/2013	8:26 AM	77.3	77.4	77.3	84	4	SSW	7	SW	80.9	29.725	0	0
7/11/2013	8:27 AM	77.4	77.4	77.4	84	3	S	5	S	81.1	29.725	0	0
7/11/2013	8:28 AM	77.4	77.4	77.4	84	1	WSW	4	WSW	81.1	29.725	0	0
7/11/2013	8:29 AM	77.4	77.4	77.4	84	3	SW	8	SW	81.1	29.724	0	0
7/11/2013	8:30 AM	77.4	77.4	77.4	84	2	SW	4	SW	81.1	29.724	0	0
7/11/2013	8:31 AM	77.4	77.4	77.4	84	4	SW	7	SSW	81.1	29.725	0	0
7/11/2013	8:32 AM	77.3	77.4	77.3	84	4	SW	6	SW	80.9	29.725	0	0
7/11/2013	8:33 AM	77.4	77.4	77.3	84	3	SSW	7	SSW	81.1	29.725	0	0
7/11/2013	8:34 AM	77.3	77.3	77.3	84	2	SW	4	SW	80.9	29.727	0	0
7/11/2013	8:35 AM	77.3	77.3	77.3	84	2	SW	4	S	80.9	29.726	0	0
7/11/2013	8:36 AM	77.3	77.3	77.3	84	2	SSW	4	SSW	80.9	29.727	0	0
7/11/2013	8:37 AM	77.3	77.3	77.3	84	2	SSW	5	SSW	80.9	29.726	0	0
7/11/2013	8:38 AM	77.3	77.3	77.3	84	2	SSW	6	SSW	80.9	29.725	0	0
7/11/2013	8:39 AM	77.3	77.3	77.3	84	3	SSW	5	SSW	80.9	29.724	0	0
7/11/2013	8:40 AM	77.3	77.3	77.3	85	2	SSW	6	SSW	81.1	29.723	0	0
7/11/2013	8:41 AM	77.3	77.3	77.3	84	6	SSW	7	SSW	80.9	29.724	0	0
7/11/2013	8:42 AM	77.3	77.3	77.3	84	2	SW	5	SW	80.9	29.724	0	0
7/11/2013	8:43 AM	77.3	77.3	77.3	85	1	SW	2	SW	81.1	29.724	0	0
7/11/2013	8:44 AM	77.3	77.3	77.3	85	0	SW	2	SW	81.1	29.725	0	0
7/11/2013	8:45 AM	77.3	77.3	77.3	85	1	SW	3	SW	81.1	29.724	0	0
7/11/2013	8:46 AM	77.3	77.3	77.3	85	1	SW	3	SW	81.1	29.725	0	0
7/11/2013	8:47 AM	77.4	77.4	77.3	85	1	SW	3	SW	81.2	29.725	0	0
7/11/2013	8:48 AM	77.3	77.4	77.3	85	1	SW	7	SW	81.1	29.726	0	0
7/11/2013	8:49 AM	77.3	77.4	77.3	85	5	SW	8	SW	81.1	29.724	0	0
7/11/2013	8:50 AM	77.3	77.4	77.3	85	1	SW	2	SW	81.1	29.725	0	0
7/11/2013	8:51 AM	77.4	77.4	77.4	85	2	SSW	5	SW	81.2	29.725	0	0
7/11/2013	8:52 AM	77.4	77.4	77.4	85	4	SSW	6	SSW	81.2	29.725	0	0
7/11/2013	8:53 AM	77.4	77.4	77.3	85	5	SW	8	SSW	81.2	29.724	0	0
7/11/2013	8:54 AM	77.4	77.4	77.3	84	2	SSW	4	SSW	81.1	29.725	0	0
7/11/2013	8:55 AM	77.4	77.4	77.4	85	3	SSW	7	SW	81.2	29.725	0	0
7/11/2013	8:56 AM	77.4	77.4	77.3	85	1	SSW	4	SSW	81.2	29.725	0	0
7/11/2013	8:57 AM	77.4	77.4	77.3	85	2	SW	5	SW	81.2	29.725	0	0
7/11/2013	8:58 AM	77.4	77.4	77.4	85	0	SW	1	SW	81.2	29.725	0	0
7/11/2013	8:59 AM	77.4	77.4	77.4	85	1	SW	2	SW	81.2	29.725	0	0
7/11/2013	9:00 AM	77.4	77.4	77.4	85	3	SSW	5	SSW	81.2	29.726	0	0
7/11/2013	9:01 AM	77.5	77.5	77.4	85	1	SSW	3	SSW	81.3	29.726	0	0
7/11/2013	9:02 AM	77.5	77.5	77.5	85	3	SW	5	SW	81.3	29.726	0	0
7/11/2013	9:03 AM	77.5	77.5	77.5	85	3	SSW	7	SW	81.3	29.728	0	0
7/11/2013	9:04 AM	77.5	77.5	77.5	85	5	SSW	7	SW	81.3	29.727	0	0
7/11/2013	9:05 AM	77.5	77.5	77.5	85	4	SSW	6	SSW	81.3	29.727	0	0
7/11/2013	9:06 AM	77.5	77.5	77.5	85	2	SW	5	SW	81.3	29.728	0	0
7/11/2013	9:07 AM	77.5	77.5	77.5	85	2	SSW	4	SSW	81.3	29.727	0	0
7/11/2013	9:08 AM	77.5	77.5	77.5	85	3	SW	5	SW	81.3	29.729	0	0
7/11/2013	9:09 AM	77.5	77.5	77.5	85	2	SSW	4	SW	81.3	29.727	0	0
7/11/2013	9:10 AM	77.5	77.5	77.5	85	2	SW	7	SW	81.3	29.727	0	0
7/11/2013	9:11 AM	77.5	77.5	77.5	85	4	SSW	6	SSW	81.3	29.728	0	0
7/11/2013	9:12 AM	77.5	77.5	77.5	85	1	SSW	4	SSW	81.3	29.727	0	0
7/11/2013	9:13 AM	77.5	77.5	77.5	85	3	SW	6	SW	81.3	29.727	0	0
7/11/2013	9:14 AM	77.5	77.5	77.5	85	2	S	4	SW	81.3	29.727	0	0
7/11/2013	9:15 AM	77.5	77.5	77.5	85	6	SW	10	SW	81.3	29.728	0	0
7/11/2013	9:16 AM	77.5	77.5	77.5	85	3	SSW	10	SW	81.3	29.728	0	0
7/11/2013	9:17 AM	77.5	77.5	77.5	85	3	SSW	6	SSW	81.3	29.729	0	0
7/11/2013	9:18 AM	77.5	77.6	77.5	85	2	SSW	4	SSW	81.3	29.728	0	0
7/11/2013	9:19 AM	77.5	77.6	77.5	85	3	SSW	6	SSW	81.3	29.728	0	0
7/11/2013	9:20 AM	77.6	77.6	77.5	85	3	SW	6	SW	81.5	29.73	0	0

Date	Time	Temp Out	Hi Temp	Low Temp	Out Hum	Wind Speed	Wind Dir	Hi Speed	Hi Dir	Heat Index	Bar	Rain	Rain Rate
7/11/2013	9:21 AM	77.6	77.6	77.6	85	6	SW	9	SW	81.5	29.728	0	0
7/11/2013	9:22 AM	77.5	77.5	77.5	85	6	SW	9	SW	81.3	29.731	0	0
7/11/2013	9:23 AM	77.5	77.5	77.5	85	4	WSW	7	WSW	81.3	29.729	0	0
7/11/2013	9:24 AM	77.5	77.5	77.5	85	3	WSW	6	WSW	81.3	29.73	0	0
7/11/2013	9:25 AM	77.5	77.5	77.5	85	1	WSW	5	WSW	81.3	29.731	0	0
7/11/2013	9:26 AM	77.5	77.5	77.5	85	2	WSW	5	WSW	81.3	29.729	0	0
7/11/2013	9:27 AM	77.5	77.5	77.5	85	5	SW	8	SW	81.3	29.729	0	0
7/11/2013	9:28 AM	77.5	77.5	77.5	85	6	SW	9	SW	81.3	29.729	0	0
7/11/2013	9:29 AM	77.5	77.5	77.5	85	3	SSW	7	SW	81.3	29.73	0	0
7/11/2013	9:30 AM	77.4	77.5	77.4	85	0	SSW	2	S	81.2	29.73	0	0
7/11/2013	9:31 AM	77.5	77.5	77.4	86	2	SE	5	SSW	81.5	29.729	0	0
7/11/2013	9:32 AM	77.5	77.5	77.4	86	2	SW	4	SW	81.5	29.73	0	0
7/11/2013	9:33 AM	77.5	77.5	77.5	86	1	SW	2	SW	81.5	29.731	0	0
7/11/2013	9:34 AM	77.5	77.5	77.5	86	4	SW	11	SW	81.5	29.73	0	0
7/11/2013	9:35 AM	77.5	77.6	77.5	86	6	SW	11	SSW	81.5	29.731	0	0
7/11/2013	9:36 AM	77.5	77.6	77.5	86	4	SW	7	SSW	81.5	29.732	0	0
7/11/2013	9:37 AM	77.6	77.6	77.5	85	3	SW	5	SW	81.5	29.73	0	0
7/11/2013	9:38 AM	77.6	77.6	77.6	86	4	WSW	6	WSW	81.6	29.729	0	0
7/11/2013	9:39 AM	77.6	77.6	77.6	86	3	WSW	6	SW	81.6	29.729	0	0
7/11/2013	9:40 AM	77.7	77.7	77.6	86	3	WSW	3	WSW	81.8	29.729	0	0
7/11/2013	9:41 AM	77.7	77.7	77.7	86	3	SW	6	SW	81.8	29.729	0	0
7/11/2013	9:42 AM	77.7	77.7	77.7	86	1	SW	3	SW	81.8	29.729	0	0
7/11/2013	9:43 AM	77.7	77.7	77.7	86	1	SSW	5	SSW	81.8	29.73	0	0
7/11/2013	9:44 AM	77.7	77.7	77.7	86	1	SSW	3	SSW	81.8	29.729	0	0
7/11/2013	9:45 AM	77.7	77.8	77.7	86	3	SSW	5	SSW	81.8	29.731	0	0
7/11/2013	9:46 AM	77.7	77.8	77.7	86	3	SSW	7	SSW	81.8	29.73	0	0
7/11/2013	9:47 AM	77.7	77.8	77.7	86	2	SSW	6	SSW	81.8	29.73	0	0
7/11/2013	9:48 AM	77.7	77.7	77.7	86	5	SSW	6	SSW	81.8	29.731	0	0
7/11/2013	9:49 AM	77.7	77.7	77.7	86	3	SSW	6	SSW	81.8	29.731	0	0
7/11/2013	9:50 AM	77.7	77.7	77.7	86	2	WSW	4	SW	81.8	29.732	0	0
7/11/2013	9:51 AM	77.8	77.8	77.7	87	5	SW	6	WSW	82.1	29.733	0	0
7/11/2013	9:52 AM	77.8	77.8	77.8	87	5	SW	8	SW	82.1	29.733	0	0
7/11/2013	9:53 AM	77.8	77.8	77.8	87	5	SW	9	SW	82.1	29.733	0	0
7/11/2013	9:54 AM	77.8	77.8	77.8	87	5	SW	7	WSW	82.1	29.733	0	0
7/11/2013	9:55 AM	77.8	77.8	77.8	87	3	SW	5	SW	82.1	29.733	0	0
7/11/2013	9:56 AM	77.8	77.8	77.8	87	6	SW	9	SW	82.1	29.733	0	0
7/11/2013	9:57 AM	77.8	77.8	77.8	87	4	SW	7	SW	82.1	29.731	0	0
7/11/2013	9:58 AM	77.8	77.8	77.8	87	5	SW	8	SW	82.1	29.73	0	0
7/11/2013	9:59 AM	77.8	77.8	77.8	87	4	SW	5	SW	82.1	29.731	0	0
7/11/2013	10:00 AM	77.8	77.8	77.8	87	2	WSW	4	WSW	82.1	29.731	0	0
7/11/2013	10:01 AM	77.8	77.8	77.8	87	2	WSW	4	WSW	82.1	29.731	0	0
7/11/2013	10:02 AM	77.8	77.8	77.8	87	6	SW	7	SW	82.1	29.732	0	0
7/11/2013	10:03 AM	77.7	77.8	77.7	87	4	SW	6	SW	81.9	29.732	0	0
7/11/2013	10:04 AM	77.7	77.7	77.7	87	4	SW	6	SW	81.9	29.732	0	0
7/11/2013	10:05 AM	77.7	77.8	77.7	87	3	WSW	6	WSW	81.9	29.733	0	0
7/11/2013	10:06 AM	77.7	77.7	77.7	87	2	SW	5	SW	81.9	29.735	0.01	0
7/11/2013	10:07 AM	77.7	77.8	77.7	87	2	SW	4	SW	81.9	29.733	0	0
7/11/2013	10:08 AM	77.8	77.8	77.7	88	1	SW	3	SW	82.2	29.734	0	0
7/11/2013	10:09 AM	77.8	77.8	77.8	88	4	SW	6	SW	82.2	29.734	0	0
7/11/2013	10:10 AM	77.8	77.8	77.8	88	4	SW	7	SW	82.2	29.733	0	0
7/11/2013	10:11 AM	77.8	77.8	77.7	88	4	SW	6	SW	82.2	29.733	0	0
7/11/2013	10:12 AM	77.7	77.8	77.7	88	3	SW	6	SW	82	29.733	0	0
7/11/2013	10:13 AM	77.8	77.8	77.7	88	1	SW	3	SW	82.2	29.733	0	0
7/11/2013	10:14 AM	77.8	77.8	77.7	88	2	SW	3	SW	82.2	29.732	0	0
7/11/2013	10:15 AM	77.7	77.8	77.7	88	1	SW	3	SW	82	29.733	0	0
7/11/2013	10:16 AM	77.7	77.8	77.7	89	4	SW	6	SW	82.1	29.733	0	0
7/11/2013	10:17 AM	77.7	77.7	77.7	88	4	SW	7	SW	82	29.732	0	0
7/11/2013	10:18 AM	77.7	77.7	77.7	89	2	SW	4	SW	82.1	29.734	0	0
7/11/2013	10:19 AM	77.7	77.7	77.7	89	0	SW	1	SW	82.1	29.734	0	0
7/11/2013	10:20 AM	77.7	77.7	77.7	89	2	SW	3	SW	82.1	29.735	0	0
7/11/2013	10:21 AM	77.7	77.7	77.7	89	0	SW	1	SW	82.1	29.735	0	0
7/11/2013	10:22 AM	77.8	77.8	77.7	89	1	SW	2	SW	82.3	29.735	0	0
7/11/2013	10:23 AM	77.7	77.8	77.7	89	0	SW	2	SW	82.1	29.735	0	0
7/11/2013	10:24 AM	77.7	77.7	77.7	89	1	SW	3	SW	82.1	29.733	0	0
7/11/2013	10:25 AM	77.7	77.8	77.7	89	1	SW	4	SW	82.1	29.734	0	0
7/11/2013	10:26 AM	77.8	77.8	77.7	90	1	SW	1	SW	82.4	29.734	0	0
7/11/2013	10:27 AM	77.8	77.8	77.8	90	1	SW	3	SW	82.4	29.734	0	0
7/11/2013	10:28 AM	77.8	77.8	77.8	90	0	SW	2	SW	82.4	29.734	0	0
7/11/2013	10:29 AM	77.8	77.8	77.8	90	0	SW	1	SW	82.4	29.734	0	0
7/11/2013	10:30 AM	77.8	77.8	77.8	90	1	SW	2	SW	82.4	29.735	0	0

Date	Time	Temp Out	Hi Temp	Low Temp	Out Hum	Wind Speed	Wind Dir	Hi Speed	Hi Dir	Heat Index	Bar	Rain	Rain Rate
7/11/2013	10:31 AM	77.9	77.9	77.8	90	1	SW	2	SW	82.6	29.735	0	0
7/11/2013	10:32 AM	77.9	77.9	77.8	90	0	SW	2	SW	82.6	29.734	0	0
7/11/2013	10:33 AM	77.9	77.9	77.9	90	1	SW	3	SW	82.6	29.734	0	0
7/11/2013	10:34 AM	77.9	77.9	77.9	90	2	SW	3	SW	82.6	29.735	0	0
7/11/2013	10:35 AM	77.9	77.9	77.9	90	3	SW	6	SW	82.6	29.734	0	0
7/11/2013	10:36 AM	77.9	77.9	77.9	89	3	SW	5	SW	82.5	29.735	0	0
7/11/2013	10:37 AM	77.9	77.9	77.9	90	1	SW	2	SW	82.6	29.735	0	0
7/11/2013	10:38 AM	78	78	77.9	89	0	SW	1	SW	82.7	29.735	0	0
7/11/2013	10:39 AM	78	78	78	89	0	SW	2	SW	82.7	29.734	0	0
7/11/2013	10:40 AM	78	78	78	90	0	SW	1	SW	82.8	29.734	0	0
7/11/2013	10:41 AM	78	78.1	78	89	0	SW	1	SW	82.7	29.734	0	0
7/11/2013	10:42 AM	78.1	78.1	78	89	3	WNW	5	WNW	82.8	29.735	0	0
7/11/2013	10:43 AM	78.1	78.1	78.1	89	2	WNW	3	WNW	82.8	29.735	0	0
7/11/2013	10:44 AM	78.2	78.2	78.1	89	1	WNW	3	WNW	83	29.734	0	0
7/11/2013	10:45 AM	78.2	78.2	78.2	89	4	WSW	6	W	83	29.734	0	0
7/11/2013	10:46 AM	78.2	78.2	78.2	89	3	WSW	6	WSW	83	29.735	0	0
7/11/2013	10:47 AM	78.2	78.2	78.2	88	2	WSW	5	W	82.9	29.734	0	0
7/11/2013	10:48 AM	78.2	78.2	78.2	88	1	W	5	W	82.9	29.735	0	0
7/11/2013	10:49 AM	78.2	78.2	78.2	89	0	W	1	W	83	29.735	0	0
7/11/2013	10:50 AM	78.2	78.2	78.2	88	1	W	3	W	82.9	29.733	0	0
7/11/2013	10:51 AM	78.3	78.3	78.2	88	2	WSW	4	WSW	83.1	29.735	0	0
7/11/2013	10:52 AM	78.2	78.3	78.2	88	2	WSW	5	WSW	82.9	29.735	0	0
7/11/2013	10:53 AM	78.2	78.2	78.2	87	1	W	3	W	82.7	29.735	0	0
7/11/2013	10:54 AM	78.2	78.2	78.2	87	2	W	6	WNW	82.7	29.736	0	0
7/11/2013	10:55 AM	78.2	78.2	78.2	87	2	WNW	5	WNW	82.7	29.736	0	0
7/11/2013	10:56 AM	78.2	78.2	78.2	87	1	WNW	4	WNW	82.7	29.737	0	0
7/11/2013	10:57 AM	78.2	78.2	78.2	86	1	WNW	4	WNW	82.6	29.736	0	0
7/11/2013	10:58 AM	78.2	78.2	78.2	86	2	WNW	3	WNW	82.6	29.737	0	0
7/11/2013	10:59 AM	78.2	78.2	78.2	85	3	WNW	4	WNW	82.4	29.736	0	0
7/11/2013	11:00 AM	78.2	78.2	78.2	85	2	WNW	4	WNW	82.4	29.736	0	0
7/11/2013	11:01 AM	78.2	78.2	78.2	85	0	WNW	1	WNW	82.4	29.736	0	0
7/11/2013	11:02 AM	78.2	78.2	78.2	85	2	WNW	4	WNW	82.4	29.734	0	0
7/11/2013	11:03 AM	78.2	78.3	78.2	85	2	WNW	4	WNW	82.4	29.735	0	0
7/11/2013	11:04 AM	78.3	78.3	78.3	85	1	WNW	4	WNW	82.6	29.735	0	0
7/11/2013	11:05 AM	78.3	78.3	78.3	85	1	WNW	2	WNW	82.6	29.735	0	0
7/11/2013	11:06 AM	78.4	78.4	78.3	85	1	WNW	3	WNW	82.7	29.736	0	0
7/11/2013	11:07 AM	78.4	78.4	78.4	85	3	WNW	5	WNW	82.7	29.735	0	0
7/11/2013	11:08 AM	78.4	78.4	78.4	84	2	WNW	4	WNW	82.6	29.735	0	0
7/11/2013	11:09 AM	78.4	78.4	78.4	84	3	WNW	5	WNW	82.6	29.736	0	0
7/11/2013	11:10 AM	78.4	78.4	78.4	84	2	WNW	4	WNW	82.6	29.735	0	0
7/11/2013	11:11 AM	78.4	78.4	78.4	84	2	WNW	3	WNW	82.6	29.736	0	0
7/11/2013	11:12 AM	78.4	78.4	78.4	84	2	WNW	3	WNW	82.6	29.737	0	0
7/11/2013	11:13 AM	78.5	78.5	78.4	84	2	WNW	3	WNW	82.7	29.737	0	0
7/11/2013	11:14 AM	78.4	78.5	78.4	84	3	WNW	4	WNW	82.6	29.737	0	0
7/11/2013	11:15 AM	78.5	78.5	78.5	84	3	WNW	4	WNW	82.7	29.738	0	0
7/11/2013	11:16 AM	78.5	78.5	78.5	84	2	WNW	4	WNW	82.7	29.74	0	0
7/11/2013	11:17 AM	78.5	78.5	78.5	84	3	WNW	5	W	82.7	29.741	0	0
7/11/2013	11:18 AM	78.5	78.5	78.5	84	3	WNW	5	WNW	82.7	29.742	0	0
7/11/2013	11:19 AM	78.5	78.5	78.5	84	1	WNW	4	WNW	82.7	29.743	0.01	0
7/11/2013	11:20 AM	78.6	78.6	78.5	84	0	WNW	2	WNW	82.9	29.743	0	0
7/11/2013	11:21 AM	78.6	78.6	78.5	84	3	WNW	4	WNW	82.9	29.74	0	0
7/11/2013	11:22 AM	78.6	78.6	78.5	83	3	WNW	6	W	82.7	29.741	0	0
7/11/2013	11:23 AM	78.5	78.6	78.5	82	3	W	9	WSW	82.4	29.739	0	0
7/11/2013	11:24 AM	78.5	78.5	78.5	82	3	WNW	6	W	82.4	29.738	0	0
7/11/2013	11:25 AM	78.5	78.5	78.5	81	2	WNW	4	WNW	82.3	29.737	0	0
7/11/2013	11:26 AM	78.5	78.5	78.5	81	2	WNW	4	NW	82.3	29.738	0	0
7/11/2013	11:27 AM	78.5	78.5	78.5	81	2	WNW	4	WNW	82.3	29.736	0	0
7/11/2013	11:28 AM	78.5	78.5	78.5	82	1	WNW	3	WNW	82.4	29.737	0	0
7/11/2013	11:29 AM	78.5	78.5	78.5	81	0	WNW	2	WNW	82.3	29.736	0	0
7/11/2013	11:30 AM	78.6	78.6	78.5	82	0	WNW	1	WNW	82.6	29.736	0	0
7/11/2013	11:31 AM	78.6	78.7	78.6	82	0	WNW	1	WNW	82.6	29.735	0	0
7/11/2013	11:32 AM	78.7	78.7	78.7	82	1	WNW	3	WNW	82.7	29.734	0	0
7/11/2013	11:33 AM	78.7	78.7	78.7	82	1	WNW	2	WNW	82.7	29.735	0	0
7/11/2013	11:34 AM	78.7	78.7	78.7	80	0	WNW	1	WNW	82.4	29.733	0	0
7/11/2013	11:35 AM	78.7	78.7	78.7	80	1	WNW	2	WNW	82.4	29.735	0	0
7/11/2013	11:36 AM	78.8	78.8	78.7	79	1	WNW	4	WNW	82.4	29.735	0	0
7/11/2013	11:37 AM	78.8	78.8	78.8	79	3	WNW	4	WNW	82.4	29.735	0	0
7/11/2013	11:38 AM	78.8	78.8	78.8	78	2	WNW	4	WNW	82.2	29.737	0	0
7/11/2013	11:39 AM	78.9	78.9	78.8	77	3	WNW	5	WNW	82.2	29.737	0	0
7/11/2013	11:40 AM	78.9	78.9	78.9	78	2	WNW	4	WNW	82.3	29.737	0	0

Date	Time	Temp Out	Hi Temp	Low Temp	Out Hum	Wind Speed	Wind Dir	Hi Speed	Hi Dir	Heat Index	Bar	Rain	Rain Rate
7/11/2013	11:41 AM	79	79	78.9	77	2	WNW	5	WNW	82.3	29.737	0	0
7/11/2013	11:42 AM	79.1	79.1	79	77	3	WNW	5	WNW	82.5	29.737	0	0
7/11/2013	11:43 AM	79.1	79.1	79.1	76	3	WNW	5	NW	82.3	29.737	0	0
7/11/2013	11:44 AM	79.1	79.1	79.1	76	3	W	5	W	82.3	29.737	0	0
7/11/2013	11:45 AM	79.2	79.2	79.1	76	2	W	4	W	82.5	29.736	0	0
7/11/2013	11:46 AM	79.2	79.2	79.2	76	3	W	6	W	82.5	29.736	0	0
7/11/2013	11:47 AM	79.2	79.2	79.2	76	2	W	4	W	82.5	29.737	0	0
7/11/2013	11:48 AM	79.2	79.2	79.2	76	2	WNW	4	W	82.5	29.737	0	0
7/11/2013	11:49 AM	79.2	79.2	79.2	76	2	WNW	4	WNW	82.5	29.736	0	0
7/11/2013	11:50 AM	79.2	79.2	79.2	76	2	WNW	5	WNW	82.5	29.734	0	0
7/11/2013	11:51 AM	79.2	79.2	79.2	76	2	WNW	5	WNW	82.5	29.735	0	0
7/11/2013	11:52 AM	79.2	79.2	79.2	76	2	WNW	4	WNW	82.5	29.734	0	0
7/11/2013	11:53 AM	79.2	79.2	79.2	76	1	WNW	2	WNW	82.5	29.736	0	0
7/11/2013	11:54 AM	79.2	79.2	79.2	76	2	WNW	4	WNW	82.5	29.736	0	0
7/11/2013	11:55 AM	79.2	79.2	79.2	76	1	WNW	3	WNW	82.5	29.735	0	0
7/11/2013	11:56 AM	79.2	79.2	79.2	76	1	WNW	2	WNW	82.5	29.735	0	0
7/11/2013	11:57 AM	79.2	79.3	79.2	74	3	NW	4	WNW	82.2	29.736	0	0
7/11/2013	11:58 AM	79.2	79.3	79.2	73	4	WNW	5	NW	82	29.735	0	0
7/11/2013	11:59 AM	79.2	79.2	79.2	73	3	WNW	5	WNW	82	29.736	0	0
7/11/2013	12:00 PM	79.1	79.2	79.1	73	2	WNW	3	WNW	81.9	29.735	0	0
7/11/2013	12:01 PM	79.1	79.1	79.1	74	2	WNW	4	WNW	82	29.734	0	0
7/11/2013	12:02 PM	79.1	79.1	79.1	73	3	WNW	4	WNW	81.9	29.734	0	0
7/11/2013	12:03 PM	79.1	79.1	79.1	73	3	WNW	5	WNW	81.9	29.735	0	0
7/11/2013	12:04 PM	79	79	79	72	3	NW	5	WNW	81.6	29.734	0	0
7/11/2013	12:05 PM	79	79	79	73	1	NW	3	NW	81.7	29.735	0	0
7/11/2013	12:06 PM	78.9	79	78.9	73	2	WNW	4	WNW	81.6	29.735	0	0
7/11/2013	12:07 PM	78.9	78.9	78.9	73	3	NW	5	W	81.6	29.735	0	0
7/11/2013	12:08 PM	78.8	78.9	78.8	73	2	NW	5	NW	81.4	29.737	0	0
7/11/2013	12:09 PM	78.8	78.8	78.8	73	2	NW	4	NW	81.4	29.737	0	0
7/11/2013	12:10 PM	78.8	78.8	78.8	73	3	WNW	5	WNW	81.4	29.74	0	0
7/11/2013	12:11 PM	78.8	78.8	78.8	73	3	WNW	4	WNW	81.4	29.74	0	0
7/11/2013	12:12 PM	78.7	78.8	78.7	73	4	NW	6	NW	81.3	29.74	0	0
7/11/2013	12:13 PM	78.7	78.7	78.7	73	2	NW	4	NW	81.3	29.739	0	0
7/11/2013	12:14 PM	78.7	78.7	78.7	73	4	NW	5	NW	81.3	29.739	0	0
7/11/2013	12:15 PM	78.6	78.7	78.6	73	3	WNW	6	WNW	81.2	29.74	0	0
7/11/2013	12:16 PM	78.6	78.6	78.6	73	3	NW	5	NW	81.2	29.74	0	0
7/11/2013	12:17 PM	78.6	78.6	78.6	73	3	NW	5	NW	81.2	29.74	0	0
7/11/2013	12:18 PM	78.5	78.6	78.5	72	3	NW	4	NW	80.9	29.74	0	0
7/11/2013	12:19 PM	78.5	78.5	78.5	73	2	NW	3	WNW	81	29.74	0	0
7/11/2013	12:20 PM	78.4	78.5	78.4	73	2	WNW	4	WNW	80.9	29.74	0	0
7/11/2013	12:21 PM	78.4	78.4	78.4	74	2	WNW	4	WNW	81	29.74	0	0
7/11/2013	12:22 PM	78.4	78.4	78.4	73	4	WNW	6	WNW	80.9	29.741	0	0
7/11/2013	12:23 PM	78.4	78.4	78.4	73	2	WNW	5	WNW	80.9	29.741	0	0
7/11/2013	12:24 PM	78.4	78.4	78.4	74	1	WNW	3	WNW	81	29.74	0	0
7/11/2013	12:25 PM	78.4	78.4	78.4	74	3	WNW	5	WNW	81	29.739	0	0
7/11/2013	12:26 PM	78.5	78.5	78.4	73	3	WNW	6	WNW	81	29.738	0	0
7/11/2013	12:27 PM	78.5	78.5	78.5	74	2	WNW	3	WNW	81.2	29.739	0	0
7/11/2013	12:28 PM	78.5	78.5	78.5	74	1	WNW	3	WNW	81.2	29.737	0	0
7/11/2013	12:29 PM	78.6	78.6	78.5	75	1	WNW	3	WNW	81.4	29.736	0	0
7/11/2013	12:30 PM	78.7	78.7	78.6	74	3	WNW	4	WNW	81.4	29.735	0	0
7/11/2013	12:31 PM	78.7	78.7	78.7	74	1	WNW	2	WNW	81.4	29.734	0	0
7/11/2013	12:32 PM	78.8	78.8	78.7	75	1	WNW	2	WNW	81.7	29.733	0	0
7/11/2013	12:33 PM	78.8	78.8	78.8	74	2	WNW	4	WNW	81.6	29.735	0	0
7/11/2013	12:34 PM	78.8	78.8	78.8	74	2	WNW	3	WNW	81.6	29.735	0	0
7/11/2013	12:35 PM	78.9	78.9	78.8	74	2	WNW	5	WNW	81.7	29.734	0	0
7/11/2013	12:36 PM	78.8	78.9	78.8	73	3	WNW	5	WNW	81.4	29.736	0	0
7/11/2013	12:37 PM	78.8	78.8	78.8	73	2	WNW	3	WNW	81.4	29.735	0	0
7/11/2013	12:38 PM	78.8	78.8	78.7	74	2	WNW	4	WNW	81.6	29.736	0	0
7/11/2013	12:39 PM	78.7	78.7	78.7	74	3	WNW	5	WNW	81.4	29.735	0	0
7/11/2013	12:40 PM	78.7	78.7	78.7	74	0	WNW	2	WNW	81.4	29.737	0	0
7/11/2013	12:41 PM	78.7	78.7	78.7	75	2	WNW	3	WNW	81.6	29.737	0	0
7/11/2013	12:42 PM	78.7	78.7	78.7	75	1	WNW	3	WNW	81.6	29.737	0	0
7/11/2013	12:43 PM	78.7	78.7	78.7	75	1	WNW	3	WNW	81.6	29.739	0	0
7/11/2013	12:44 PM	78.8	78.8	78.7	75	1	WNW	1	WNW	81.7	29.738	0	0
7/11/2013	12:45 PM	78.8	78.8	78.7	75	1	WNW	2	WNW	81.7	29.737	0	0
7/11/2013	12:46 PM	78.9	78.9	78.8	75	0	WNW	1	WNW	81.9	29.737	0	0
7/11/2013	12:47 PM	78.9	78.9	78.9	75	2	WNW	4	WNW	81.9	29.738	0	0
7/11/2013	12:48 PM	79	79	79	75	2	WNW	3	WNW	82	29.738	0	0
7/11/2013	12:49 PM	79.1	79.1	79	74	3	WNW	4	WNW	82	29.74	0	0
7/11/2013	12:50 PM	79.1	79.1	79	74	2	WNW	4	WNW	82	29.741	0	0

Date	Time	Temp Out	Hi Temp	Low Temp	Out Hum	Wind Speed	Wind Dir	Hi Speed	Hi Dir	Heat Index	Bar	Rain	Rain Rate
7/11/2013	12:51 PM	79.1	79.1	79.1	74	2	WNW	3	WNW	82	29.741	0	0
7/11/2013	12:52 PM	79.1	79.1	79.1	74	0	WNW	1	WNW	82	29.741	0	0
7/11/2013	12:53 PM	79.1	79.1	79.1	74	2	WNW	4	WNW	82	29.739	0	0
7/11/2013	12:54 PM	79.1	79.1	79.1	74	1	WNW	3	WNW	82	29.739	0	0
7/11/2013	12:55 PM	79.1	79.1	79.1	74	1	WNW	4	WNW	82	29.739	0	0
7/11/2013	12:56 PM	79.1	79.1	79.1	73	2	WNW	3	WNW	81.9	29.739	0	0
7/11/2013	12:57 PM	79.1	79.1	79.1	73	2	WNW	4	WNW	81.9	29.74	0	0
7/11/2013	12:58 PM	79.1	79.1	79.1	73	2	WNW	4	WNW	81.9	29.741	0	0
7/11/2013	12:59 PM	79.1	79.1	79.1	73	2	WNW	4	WNW	81.9	29.742	0	0
7/11/2013	1:00 PM	79.1	79.1	79.1	74	2	WNW	4	WNW	82	29.742	0	0
7/11/2013	1:01 PM	79.1	79.1	79.1	74	2	WNW	3	WNW	82	29.742	0	0
7/11/2013	1:02 PM	79.1	79.1	79.1	73	2	WNW	4	WNW	81.9	29.742	0	0
7/11/2013	1:03 PM	79.1	79.1	79.1	74	0	WNW	1	WNW	82	29.74	0	0
7/11/2013	1:04 PM	79.1	79.1	79.1	74	1	WNW	3	WNW	82	29.74	0	0
7/11/2013	1:05 PM	79.2	79.2	79.1	74	2	WNW	3	WNW	82.2	29.741	0	0
7/11/2013	1:06 PM	79.2	79.2	79.2	73	2	WNW	4	WNW	82	29.742	0	0
7/11/2013	1:07 PM	79.2	79.2	79.2	73	2	WNW	4	WNW	82	29.742	0	0
7/11/2013	1:08 PM	79.2	79.2	79.2	74	2	WNW	4	WNW	82.2	29.743	0	0
7/11/2013	1:09 PM	79.2	79.2	79.2	74	2	WNW	4	WNW	82.2	29.746	0	0
7/11/2013	1:10 PM	79.3	79.3	79.2	73	2	WNW	4	WNW	82.2	29.746	0	0
7/11/2013	1:11 PM	79.3	79.3	79.3	74	1	WNW	2	WNW	82.3	29.747	0	0
7/11/2013	1:12 PM	79.4	79.4	79.3	75	2	WNW	3	WNW	82.6	29.748	0	0
7/11/2013	1:13 PM	79.4	79.4	79.3	75	0	WNW	1	WNW	82.6	29.748	0	0
7/11/2013	1:14 PM	79.4	79.4	79.4	75	1	WNW	2	WNW	82.6	29.748	0	0
7/11/2013	1:15 PM	79.5	79.5	79.5	76	3	WNW	4	WNW	83	29.747	0	0
7/11/2013	1:16 PM	79.6	79.6	79.5	75	1	WNW	3	WNW	83	29.747	0	0
7/11/2013	1:17 PM	79.7	79.7	79.6	76	2	WNW	4	WNW	83.3	29.746	0	0
7/11/2013	1:18 PM	79.8	79.8	79.7	74	1	WNW	4	WNW	83.1	29.745	0	0
7/11/2013	1:19 PM	79.9	79.9	79.8	74	1	WNW	4	WNW	83.3	29.745	0	0
7/11/2013	1:20 PM	80	80	79.9	75	0	WNW	2	WNW	83.6	29.745	0	0
7/11/2013	1:21 PM	80.1	80.1	80	74	2	WNW	4	WNW	83.6	29.745	0	0
7/11/2013	1:22 PM	80.2	80.2	80.1	74	2	WNW	3	WNW	83.8	29.743	0	0
7/11/2013	1:23 PM	80.3	80.3	80.2	74	1	WNW	3	WNW	84	29.741	0	0
7/11/2013	1:24 PM	80.3	80.3	80.3	74	2	WNW	4	WNW	84	29.741	0	0
7/11/2013	1:25 PM	80.4	80.4	80.3	72	3	WNW	4	WNW	83.8	29.741	0	0
7/11/2013	1:26 PM	80.4	80.4	80.3	72	1	WNW	3	WNW	83.8	29.741	0	0
7/11/2013	1:27 PM	80.4	80.4	80.4	73	2	WNW	5	WNW	83.9	29.74	0	0
7/11/2013	1:28 PM	80.4	80.4	80.3	72	2	WNW	4	WNW	83.8	29.74	0	0
7/11/2013	1:29 PM	80.3	80.4	80.3	72	3	WNW	5	WNW	83.6	29.738	0	0
7/11/2013	1:30 PM	80.3	80.3	80.3	73	1	WNW	2	WNW	83.8	29.737	0	0
7/11/2013	1:31 PM	80.3	80.3	80.3	73	1	WNW	3	WNW	83.8	29.738	0	0
7/11/2013	1:32 PM	80.3	80.3	80.3	73	2	WNW	4	WNW	83.8	29.737	0	0
7/11/2013	1:33 PM	80.4	80.4	80.3	72	2	WNW	3	WNW	83.8	29.738	0	0
7/11/2013	1:34 PM	80.4	80.4	80.4	72	1	WNW	2	WNW	83.8	29.737	0	0
7/11/2013	1:35 PM	80.5	80.5	80.4	73	2	WNW	2	WNW	84.1	29.736	0	0
7/11/2013	1:36 PM	80.5	80.5	80.5	74	1	WNW	3	WNW	84.3	29.735	0	0
7/11/2013	1:37 PM	80.5	80.5	80.5	73	2	WNW	4	WNW	84.1	29.736	0	0
7/11/2013	1:38 PM	80.6	80.6	80.6	72	2	WNW	4	WNW	84.1	29.737	0	0
7/11/2013	1:39 PM	80.6	80.6	80.6	72	2	WNW	3	WNW	84.1	29.737	0	0
7/11/2013	1:40 PM	80.7	80.7	80.6	73	1	WNW	2	WNW	84.5	29.737	0	0
7/11/2013	1:41 PM	80.7	80.7	80.7	72	3	WNW	5	WNW	84.3	29.736	0	0
7/11/2013	1:42 PM	80.7	80.7	80.7	72	3	WNW	5	WNW	84.3	29.736	0	0
7/11/2013	1:43 PM	80.7	80.7	80.7	72	1	WNW	2	WNW	84.3	29.737	0	0
7/11/2013	1:44 PM	80.7	80.7	80.7	71	2	WNW	3	WNW	84.1	29.736	0	0
7/11/2013	1:45 PM	80.7	80.7	80.7	71	3	WNW	3	WNW	84.1	29.736	0	0
7/11/2013	1:46 PM	80.7	80.7	80.6	71	1	WNW	3	WNW	84.1	29.737	0	0
7/11/2013	1:47 PM	80.6	80.7	80.6	72	2	WNW	4	WNW	84.1	29.735	0	0
7/11/2013	1:48 PM	80.6	80.7	80.6	71	2	WNW	4	WNW	83.9	29.738	0	0
7/11/2013	1:49 PM	80.7	80.7	80.6	72	1	WNW	3	WNW	84.3	29.735	0	0
7/11/2013	1:50 PM	80.6	80.7	80.6	72	3	WNW	5	WNW	84.1	29.736	0	0
7/11/2013	1:51 PM	80.6	80.7	80.6	72	2	WNW	3	WNW	84.1	29.736	0	0
7/11/2013	1:52 PM	80.6	80.6	80.6	72	1	WNW	3	WNW	84.1	29.735	0	0
7/11/2013	1:53 PM	80.6	80.6	80.6	72	2	WNW	4	WNW	84.1	29.735	0	0
7/11/2013	1:54 PM	80.6	80.6	80.6	72	3	WNW	4	WNW	84.1	29.734	0	0
7/11/2013	1:55 PM	80.6	80.6	80.6	72	1	WNW	3	WNW	84.1	29.736	0	0
7/11/2013	1:56 PM	80.6	80.6	80.6	72	2	WNW	4	WNW	84.1	29.734	0	0
7/11/2013	1:57 PM	80.6	80.6	80.5	72	3	WNW	4	WNW	84.1	29.735	0	0
7/11/2013	1:58 PM	80.6	80.6	80.5	73	2	WNW	3	WNW	84.3	29.735	0	0
7/11/2013	1:59 PM	80.6	80.6	80.5	73	1	WNW	3	WNW	84.3	29.734	0	0
7/11/2013	2:00 PM	80.6	80.6	80.6	72	2	WNW	3	WNW	84.1	29.733	0	0

Date	Time	Temp Out	Hi Temp	Low Temp	Out Hum	Wind Speed	Wind Dir	Hi Speed	Hi Dir	Heat Index	Bar	Rain	Rain Rate
7/11/2013	2:01 PM	80.6	80.6	80.5	73	1	WNW	4	WNW	84.3	29.731	0	0
7/11/2013	2:02 PM	80.6	80.6	80.6	74	2	WNW	3	WNW	84.5	29.729	0	0
7/11/2013	2:03 PM	80.6	80.6	80.6	73	1	WNW	2	WNW	84.3	29.729	0	0
7/11/2013	2:04 PM	80.6	80.6	80.6	73	1	WNW	3	WNW	84.3	29.729	0	0
7/11/2013	2:05 PM	80.6	80.6	80.6	72	3	WNW	4	WNW	84.1	29.727	0	0
7/11/2013	2:06 PM	80.5	80.6	80.5	72	3	WNW	4	WNW	83.9	29.728	0	0
7/11/2013	2:07 PM	80.5	80.5	80.5	73	1	WNW	2	WNW	84.1	29.73	0	0
7/11/2013	2:08 PM	80.5	80.5	80.4	73	1	WNW	2	WNW	84.1	29.73	0	0
7/11/2013	2:09 PM	80.5	80.5	80.4	73	0	WNW	1	WNW	84.1	29.731	0	0
7/11/2013	2:10 PM	80.5	80.5	80.4	73	1	WNW	2	WNW	84.1	29.73	0	0
7/11/2013	2:11 PM	80.5	80.5	80.5	74	1	WNW	2	WNW	84.3	29.73	0	0
7/11/2013	2:12 PM	80.5	80.5	80.5	73	3	WNW	4	WNW	84.1	29.728	0	0
7/11/2013	2:13 PM	80.5	80.5	80.5	73	2	WNW	4	WNW	84.1	29.728	0	0
7/11/2013	2:14 PM	80.5	80.5	80.5	73	2	WNW	5	WNW	84.1	29.728	0	0
7/11/2013	2:15 PM	80.5	80.5	80.5	73	1	WNW	3	WNW	84.1	29.728	0	0
7/11/2013	2:16 PM	80.5	80.5	80.5	73	1	WNW	2	WNW	84.1	29.727	0	0
7/11/2013	2:17 PM	80.5	80.6	80.5	73	1	WNW	3	WNW	84.1	29.727	0	0
7/11/2013	2:18 PM	80.6	80.6	80.6	74	1	WNW	2	WNW	84.5	29.727	0	0
7/11/2013	2:19 PM	80.6	80.6	80.6	73	2	WNW	3	WNW	84.3	29.727	0	0
7/11/2013	2:20 PM	80.7	80.7	80.6	73	1	WNW	2	WNW	84.5	29.727	0	0
7/11/2013	2:21 PM	80.7	80.7	80.6	73	3	WNW	4	WNW	84.5	29.726	0	0
7/11/2013	2:22 PM	80.6	80.7	80.6	73	2	WNW	4	WNW	84.3	29.726	0	0
7/11/2013	2:23 PM	80.6	80.6	80.6	73	2	WNW	4	WNW	84.3	29.726	0	0
7/11/2013	2:24 PM	80.6	80.6	80.6	73	2	WNW	3	WNW	84.3	29.726	0	0
7/11/2013	2:25 PM	80.6	80.6	80.6	73	3	WNW	5	WNW	84.3	29.725	0	0
7/11/2013	2:26 PM	80.6	80.6	80.6	73	2	WNW	4	WNW	84.3	29.724	0	0
7/11/2013	2:27 PM	80.7	80.7	80.6	73	2	WNW	4	WNW	84.5	29.724	0	0
7/11/2013	2:28 PM	80.7	80.7	80.7	72	3	WNW	4	WNW	84.3	29.722	0	0
7/11/2013	2:29 PM	80.7	80.7	80.7	72	3	WNW	4	WNW	84.3	29.724	0	0
7/11/2013	2:30 PM	80.6	80.7	80.6	72	1	WNW	2	WNW	84.1	29.723	0	0
7/11/2013	2:31 PM	80.6	80.6	80.6	72	1	WNW	3	WNW	84.1	29.723	0	0
7/11/2013	2:32 PM	80.6	80.6	80.6	72	3	WNW	4	WNW	84.1	29.722	0	0
7/11/2013	2:33 PM	80.5	80.6	80.5	72	2	WNW	2	WNW	83.9	29.722	0	0
7/11/2013	2:34 PM	80.5	80.5	80.5	72	1	WNW	2	WNW	83.9	29.724	0	0
7/11/2013	2:35 PM	80.5	80.5	80.5	73	2	WNW	4	WNW	84.1	29.724	0	0
7/11/2013	2:36 PM	80.6	80.6	80.5	73	1	WNW	3	WNW	84.3	29.726	0	0
7/11/2013	2:37 PM	80.6	80.6	80.6	74	1	WNW	3	WNW	84.5	29.727	0	0
7/11/2013	2:38 PM	80.7	80.7	80.7	73	0	WNW	1	WNW	84.5	29.726	0	0
7/11/2013	2:39 PM	80.8	80.8	80.7	73	1	WNW	3	WNW	84.6	29.725	0	0
7/11/2013	2:40 PM	80.9	80.9	80.8	73	3	WNW	5	WNW	84.8	29.725	0	0
7/11/2013	2:41 PM	80.9	80.9	80.9	72	2	WNW	3	WNW	84.6	29.725	0	0
7/11/2013	2:42 PM	80.9	80.9	80.9	72	1	WNW	3	WNW	84.6	29.724	0	0
7/11/2013	2:43 PM	80.9	80.9	80.9	73	3	WNW	4	WNW	84.8	29.724	0	0
7/11/2013	2:44 PM	81	81	80.9	72	3	NW	5	NW	84.8	29.723	0	0
7/11/2013	2:45 PM	81	81	81	72	1	NW	3	NW	84.8	29.722	0	0
7/11/2013	2:46 PM	81	81	81	73	0	NW	2	NW	85	29.722	0	0
7/11/2013	2:47 PM	81.1	81.1	81	72	2	NW	3	NW	85	29.722	0	0
7/11/2013	2:48 PM	81.1	81.1	81.1	72	2	NW	3	NW	85	29.722	0	0
7/11/2013	2:49 PM	81.1	81.1	81.1	72	1	NW	3	NW	85	29.721	0	0
7/11/2013	2:50 PM	81.2	81.2	81.1	72	2	NW	4	NW	85.2	29.722	0	0
7/11/2013	2:51 PM	81.3	81.3	81.2	72	2	WNW	3	WNW	85.4	29.722	0	0
7/11/2013	2:52 PM	81.4	81.4	81.3	73	2	WNW	3	WNW	85.8	29.722	0	0
7/11/2013	2:53 PM	81.5	81.5	81.4	73	2	WNW	3	WNW	86	29.721	0	0
7/11/2013	2:54 PM	81.6	81.6	81.6	72	2	WNW	4	WNW	86	29.721	0	0
7/11/2013	2:55 PM	81.7	81.7	81.6	72	1	WNW	3	WNW	86.2	29.722	0	0
7/11/2013	2:56 PM	81.7	81.7	81.7	72	1	WNW	3	WNW	86.2	29.72	0	0
7/11/2013	2:57 PM	81.7	81.7	81.7	72	2	WNW	4	WNW	86.2	29.722	0	0
7/11/2013	2:58 PM	81.8	81.8	81.8	72	3	WNW	5	WNW	86.4	29.722	0	0
7/11/2013	2:59 PM	81.8	81.8	81.8	71	3	WNW	5	WNW	86.2	29.723	0	0
7/11/2013	3:00 PM	81.8	81.8	81.8	71	2	WNW	3	WNW	86.2	29.723	0	0
7/11/2013	3:01 PM	81.8	81.8	81.8	71	2	WNW	4	WNW	86.2	29.723	0	0
7/11/2013	3:02 PM	81.8	81.8	81.8	70	1	WNW	3	WNW	85.9	29.722	0	0
7/11/2013	3:03 PM	81.8	81.8	81.8	70	1	WNW	2	WNW	85.9	29.721	0	0
7/11/2013	3:04 PM	81.8	81.8	81.8	70	0	WNW	1	WNW	85.9	29.722	0	0
7/11/2013	3:05 PM	81.8	81.8	81.8	71	1	WNW	2	WNW	86.2	29.721	0	0
7/11/2013	3:06 PM	81.9	81.9	81.9	72	0	WNW	2	WNW	86.6	29.721	0	0
7/11/2013	3:07 PM	82	82	82	71	2	WNW	4	WNW	86.5	29.722	0	0
7/11/2013	3:08 PM	82.1	82.1	82	71	0	WNW	1	WNW	86.8	29.72	0	0
7/11/2013	3:09 PM	82.1	82.1	82.1	71	1	WNW	2	WNW	86.8	29.72	0	0
7/11/2013	3:10 PM	82.2	82.2	82.1	71	1	WNW	2	WNW	87	29.722	0	0

Date	Time	Temp Out	Hi Temp	Low Temp	Out Hum	Wind Speed	Wind Dir	Hi Speed	Hi Dir	Heat Index	Bar	Rain	Rain Rate
7/11/2013	3:11 PM	82.3	82.3	82.2	71	2	WNW	4	WNW	87.2	29.722	0	0
7/11/2013	3:12 PM	82.4	82.4	82.3	72	2	WNW	4	WNW	87.7	29.722	0	0
7/11/2013	3:13 PM	82.5	82.5	82.5	72	1	WNW	3	WNW	87.9	29.722	0	0
7/11/2013	3:14 PM	82.6	82.6	82.5	70	2	WNW	4	WNW	87.6	29.721	0	0
7/11/2013	3:15 PM	82.7	82.7	82.6	70	2	WNW	3	WNW	87.8	29.721	0	0
7/11/2013	3:16 PM	82.7	82.7	82.7	69	4	WNW	5	WNW	87.5	29.722	0	0
7/11/2013	3:17 PM	82.6	82.7	82.6	69	3	WNW	4	WNW	87.3	29.723	0	0
7/11/2013	3:18 PM	82.6	82.6	82.6	68	3	WNW	5	WNW	87	29.722	0	0
7/11/2013	3:19 PM	82.5	82.5	82.5	69	2	WNW	4	WNW	87.1	29.722	0	0
7/11/2013	3:20 PM	82.5	82.5	82.5	69	4	NW	6	NW	87.1	29.723	0	0
7/11/2013	3:21 PM	82.4	82.5	82.4	69	2	NW	3	NW	86.9	29.723	0	0
7/11/2013	3:22 PM	82.4	82.4	82.3	69	2	NW	4	NW	86.9	29.724	0	0
7/11/2013	3:23 PM	82.3	82.3	82.3	69	2	NW	4	NW	86.7	29.725	0	0
7/11/2013	3:24 PM	82.2	82.3	82.2	69	2	NW	3	NW	86.5	29.724	0	0
7/11/2013	3:25 PM	82.1	82.2	82.1	70	1	NW	2	NW	86.5	29.724	0	0
7/11/2013	3:26 PM	82.1	82.2	82.1	70	1	NW	2	NW	86.5	29.724	0	0
7/11/2013	3:27 PM	82.1	82.1	82.1	70	1	NW	2	NW	86.5	29.722	0	0
7/11/2013	3:28 PM	82.1	82.1	82.1	69	2	NW	4	NW	86.3	29.72	0	0
7/11/2013	3:29 PM	82.1	82.1	82.1	69	1	NW	3	NW	86.3	29.721	0	0
7/11/2013	3:30 PM	82.1	82.1	82.1	69	2	NW	4	NW	86.3	29.721	0	0
7/11/2013	3:31 PM	82.2	82.2	82.1	69	3	NW	5	NW	86.5	29.721	0	0
7/11/2013	3:32 PM	82.3	82.3	82.2	69	3	WNW	4	WNW	86.7	29.721	0	0
7/11/2013	3:33 PM	82.3	82.3	82.3	68	2	WNW	4	WNW	86.4	29.722	0	0
7/11/2013	3:34 PM	82.4	82.4	82.3	67	3	WNW	4	WNW	86.4	29.719	0	0
7/11/2013	3:35 PM	82.4	82.4	82.4	67	3	WNW	5	WNW	86.4	29.721	0	0
7/11/2013	3:36 PM	82.5	82.5	82.4	68	2	WNW	4	WNW	86.8	29.721	0	0
7/11/2013	3:37 PM	82.6	82.6	82.5	68	3	WNW	4	WNW	87	29.722	0	0
7/11/2013	3:38 PM	82.6	82.6	82.6	68	2	WNW	4	WNW	87	29.722	0	0
7/11/2013	3:39 PM	82.7	82.7	82.6	67	1	WNW	2	WNW	86.9	29.722	0	0
7/11/2013	3:40 PM	82.7	82.7	82.7	69	1	WNW	3	WNW	87.5	29.72	0	0
7/11/2013	3:41 PM	82.8	82.8	82.7	70	2	WNW	3	WNW	88	29.721	0	0
7/11/2013	3:42 PM	82.8	82.8	82.8	69	1	WNW	3	WNW	87.7	29.72	0	0
7/11/2013	3:43 PM	82.9	82.9	82.9	69	1	WNW	2	WNW	87.9	29.721	0	0
7/11/2013	3:44 PM	83	83	82.9	70	3	WNW	4	WNW	88.4	29.719	0	0
7/11/2013	3:45 PM	83	83	83	69	2	WNW	5	WNW	88.1	29.719	0	0
7/11/2013	3:46 PM	83.1	83.1	83.1	69	3	WNW	4	WNW	88.3	29.719	0	0
7/11/2013	3:47 PM	83.2	83.2	83.1	68	2	WNW	3	WNW	88.3	29.72	0	0
7/11/2013	3:48 PM	83.2	83.2	83.1	68	2	WNW	4	WNW	88.3	29.72	0	0
7/11/2013	3:49 PM	83.1	83.1	83.1	68	2	WNW	3	WNW	88	29.72	0	0
7/11/2013	3:50 PM	83	83.1	83	67	2	NW	5	WNW	87.5	29.721	0	0
7/11/2013	3:51 PM	83	83	83	67	1	NW	2	NW	87.5	29.72	0	0
7/11/2013	3:52 PM	82.9	83	82.9	68	1	NW	3	NW	87.6	29.721	0	0
7/11/2013	3:53 PM	82.9	82.9	82.9	68	2	NW	3	NW	87.6	29.721	0	0
7/11/2013	3:54 PM	82.9	82.9	82.9	68	2	NW	4	NW	87.6	29.722	0	0
7/11/2013	3:55 PM	82.9	82.9	82.9	67	2	NW	4	NW	87.3	29.722	0	0
7/11/2013	3:56 PM	82.8	82.9	82.8	68	3	NW	5	NNW	87.4	29.721	0	0
7/11/2013	3:57 PM	82.8	82.8	82.8	69	2	NW	4	WNW	87.7	29.721	0	0
7/11/2013	3:58 PM	82.7	82.8	82.7	68	2	NW	3	NW	87.2	29.721	0	0
7/11/2013	3:59 PM	82.8	82.8	82.8	68	2	WNW	4	WNW	87.4	29.72	0	0
7/11/2013	4:00 PM	82.8	82.8	82.7	68	2	WNW	3	WNW	87.4	29.721	0	0
7/11/2013	4:01 PM	82.7	82.7	82.7	69	2	WNW	3	WNW	87.5	29.722	0	0
7/11/2013	4:02 PM	82.7	82.7	82.7	69	2	WNW	3	WNW	87.5	29.72	0	0
7/11/2013	4:03 PM	82.7	82.7	82.7	69	2	WNW	4	WNW	87.5	29.721	0	0
7/11/2013	4:04 PM	82.7	82.7	82.7	68	2	WNW	4	WNW	87.2	29.72	0	0
7/11/2013	4:05 PM	82.6	82.7	82.6	68	3	WNW	4	WNW	87	29.72	0	0
7/11/2013	4:06 PM	82.6	82.6	82.6	68	2	NW	4	NW	87	29.719	0	0
7/11/2013	4:07 PM	82.5	82.5	82.5	68	3	WNW	4	WNW	86.8	29.72	0	0
7/11/2013	4:08 PM	82.5	82.5	82.5	68	3	WNW	4	W	86.8	29.72	0	0
7/11/2013	4:09 PM	82.6	82.6	82.5	67	3	WNW	4	WNW	86.8	29.721	0	0
7/11/2013	4:10 PM	82.6	82.6	82.6	66	3	WNW	5	WNW	86.5	29.721	0	0
7/11/2013	4:11 PM	82.7	82.7	82.7	67	3	W	4	WNW	86.9	29.72	0	0
7/11/2013	4:12 PM	82.8	82.8	82.7	67	2	W	4	W	87.1	29.719	0	0
7/11/2013	4:13 PM	82.8	82.8	82.8	66	2	WNW	4	WNW	86.8	29.72	0	0
7/11/2013	4:14 PM	82.9	82.9	82.8	66	1	WNW	3	WNW	87	29.72	0	0
7/11/2013	4:15 PM	82.9	82.9	82.9	68	1	WNW	5	WNW	87.6	29.719	0	0
7/11/2013	4:16 PM	82.9	83	82.9	67	3	WNW	5	WNW	87.3	29.72	0	0
7/11/2013	4:17 PM	83	83	83	67	2	NW	4	NW	87.5	29.719	0	0
7/11/2013	4:18 PM	83	83	83	67	3	WNW	4	WNW	87.5	29.72	0	0
7/11/2013	4:19 PM	83	83.1	83	68	2	WNW	4	WNW	87.8	29.721	0	0
7/11/2013	4:20 PM	83.1	83.1	83	66	1	WNW	2	WNW	87.4	29.721	0	0

Date	Time	Temp Out	Hi Temp	Low Temp	Out Hum	Wind Speed	Wind Dir	Hi Speed	Hi Dir	Heat Index	Bar	Rain	Rain Rate
7/11/2013	4:21 PM	83.1	83.1	83.1	66	1	WNW	2	WNW	87.4	29.72	0	0
7/11/2013	4:22 PM	83.1	83.1	83.1	65	3	WNW	5	WNW	87.1	29.719	0	0
7/11/2013	4:23 PM	83.1	83.1	83.1	65	2	NW	4	NW	87.1	29.717	0	0
7/11/2013	4:24 PM	83.1	83.1	83.1	65	3	NW	6	N	87.1	29.718	0	0
7/11/2013	4:25 PM	83.1	83.1	83.1	65	4	NNE	6	NNW	87.1	29.716	0	0
7/11/2013	4:26 PM	83	83.1	83	65	3	NNW	5	NNW	86.9	29.716	0	0
7/11/2013	4:27 PM	82.9	83	82.9	64	3	N	4	NNW	86.5	29.718	0	0
7/11/2013	4:28 PM	82.9	82.9	82.9	64	2	NNE	3	NNE	86.5	29.718	0	0
7/11/2013	4:29 PM	82.9	82.9	82.8	65	1	NNE	3	NNW	86.7	29.718	0	0
7/11/2013	4:30 PM	82.9	82.9	82.8	65	2	NNW	3	NNW	86.7	29.719	0	0
7/11/2013	4:31 PM	82.9	82.9	82.9	65	3	N	4	N	86.7	29.718	0	0
7/11/2013	4:32 PM	82.8	82.9	82.8	63	3	N	4	N	86.1	29.719	0	0
7/11/2013	4:33 PM	82.8	82.9	82.8	64	1	N	2	N	86.3	29.719	0	0
7/11/2013	4:34 PM	82.8	82.8	82.8	64	2	N	3	N	86.3	29.719	0	0
7/11/2013	4:35 PM	82.8	82.8	82.8	63	3	N	4	NE	86.1	29.718	0	0
7/11/2013	4:36 PM	82.8	82.8	82.8	63	2	NE	4	NE	86.1	29.717	0	0
7/11/2013	4:37 PM	82.7	82.8	82.7	63	3	NE	4	ENE	85.9	29.717	0	0
7/11/2013	4:38 PM	82.7	82.7	82.7	63	2	NNE	3	NNE	85.9	29.716	0	0
7/11/2013	4:39 PM	82.7	82.7	82.7	63	3	NNE	4	NNE	85.9	29.718	0	0
7/11/2013	4:40 PM	82.7	82.7	82.7	64	2	NNW	3	NNW	86.2	29.717	0	0
7/11/2013	4:41 PM	82.7	82.7	82.7	63	2	ENE	3	NNE	85.9	29.718	0	0
7/11/2013	4:42 PM	82.7	82.7	82.7	63	1	NNW	3	NNW	85.9	29.717	0	0
7/11/2013	4:43 PM	82.8	82.8	82.7	63	2	NNW	3	NNW	86.1	29.717	0	0
7/11/2013	4:44 PM	82.8	82.8	82.8	63	3	NNW	4	NNW	86.1	29.717	0	0
7/11/2013	4:45 PM	82.8	82.9	82.8	63	2	NNW	4	NNW	86.1	29.718	0	0
7/11/2013	4:46 PM	82.9	82.9	82.8	63	1	NNW	2	NNW	86.3	29.719	0	0
7/11/2013	4:47 PM	82.9	82.9	82.9	63	1	NNW	2	NNW	86.3	29.72	0	0
7/11/2013	4:48 PM	83	83	82.9	64	2	NNW	3	NNW	86.7	29.719	0	0
7/11/2013	4:49 PM	83	83	83	63	1	NNW	2	NNW	86.4	29.72	0	0
7/11/2013	4:50 PM	83.1	83.1	83	62	2	NNW	3	NNW	86.4	29.72	0	0
7/11/2013	4:51 PM	83.1	83.1	83.1	61	2	NNW	2	NNW	86.1	29.721	0	0
7/11/2013	4:52 PM	83.1	83.1	83.1	62	0	NNW	1	NNW	86.4	29.719	0	0
7/11/2013	4:53 PM	83.2	83.2	83.1	63	1	NNW	2	NNW	86.9	29.718	0	0
7/11/2013	4:54 PM	83.2	83.2	83.2	62	1	NNW	3	NNW	86.6	29.718	0	0
7/11/2013	4:55 PM	83.3	83.3	83.2	62	3	NNW	3	NNW	86.8	29.72	0	0
7/11/2013	4:56 PM	83.4	83.4	83.3	62	3	NNW	5	NW	87	29.719	0	0
7/11/2013	4:57 PM	83.4	83.4	83.4	63	2	W	5	W	87.3	29.718	0	0
7/11/2013	4:58 PM	83.5	83.5	83.5	62	2	NW	3	NW	87.2	29.719	0	0
7/11/2013	4:59 PM	83.6	83.6	83.5	61	3	NW	5	W	87.2	29.72	0	0
7/11/2013	5:00 PM	83.7	83.7	83.6	62	2	W	3	W	87.7	29.719	0	0
7/11/2013	5:01 PM	83.8	83.8	83.7	63	2	W	4	WNW	88.2	29.72	0	0
7/11/2013	5:02 PM	83.9	83.9	83.8	62	1	WNW	4	WNW	88.1	29.72	0	0
7/11/2013	5:03 PM	83.9	83.9	83.9	60	3	WNW	4	WNW	87.5	29.719	0	0
7/11/2013	5:04 PM	83.9	83.9	83.9	60	2	WNW	3	WNW	87.5	29.718	0	0
7/11/2013	5:05 PM	84	84	83.9	61	2	WNW	4	WNW	88	29.719	0	0
7/11/2013	5:06 PM	84.1	84.1	84	61	2	WNW	4	WNW	88.2	29.718	0	0
7/11/2013	5:07 PM	84.1	84.1	84.1	61	2	WNW	3	WNW	88.2	29.717	0	0
7/11/2013	5:08 PM	84.2	84.2	84.1	60	2	WNW	4	WNW	88	29.717	0	0
7/11/2013	5:09 PM	84.3	84.3	84.2	60	1	WNW	3	WNW	88.2	29.716	0	0
7/11/2013	5:10 PM	84.3	84.3	84.3	59	1	WNW	2	WNW	88	29.717	0	0
7/11/2013	5:11 PM	84.3	84.3	84.3	58	0	WNW	1	WNW	87.7	29.717	0	0
7/11/2013	5:12 PM	84.2	84.3	84.2	59	2	WNW	4	WNW	87.8	29.714	0	0
7/11/2013	5:13 PM	84.3	84.3	84.2	59	2	WNW	5	WNW	88	29.716	0	0
7/11/2013	5:14 PM	84.2	84.2	84.2	59	3	WNW	5	WNW	87.8	29.715	0	0
7/11/2013	5:15 PM	84.1	84.2	84.1	59	2	WNW	3	WNW	87.6	29.717	0	0
7/11/2013	5:16 PM	84.1	84.1	84.1	59	1	WNW	2	WNW	87.6	29.717	0	0
7/11/2013	5:17 PM	84	84.1	84	59	1	WNW	2	WNW	87.5	29.717	0	0
7/11/2013	5:18 PM	84	84	84	61	1	WNW	1	WNW	88	29.717	0	0
7/11/2013	5:19 PM	83.9	84	83.9	60	1	WNW	1	WNW	87.5	29.717	0	0
7/11/2013	5:20 PM	83.9	83.9	83.9	61	1	WNW	3	WNW	87.8	29.717	0	0
7/11/2013	5:21 PM	83.9	83.9	83.9	61	4	WNW	5	WNW	87.8	29.718	0	0
7/11/2013	5:22 PM	83.9	84	83.9	61	3	WNW	4	WNW	87.8	29.719	0	0
7/11/2013	5:23 PM	83.9	84	83.9	61	2	WNW	4	WNW	87.8	29.718	0	0
7/11/2013	5:24 PM	84	84	84	62	2	WNW	4	WNW	88.3	29.718	0	0
7/11/2013	5:25 PM	84.1	84.1	84	61	1	WNW	2	WNW	88.2	29.719	0	0
7/11/2013	5:26 PM	84.1	84.1	84.1	60	2	WNW	3	WNW	87.9	29.72	0	0
7/11/2013	5:27 PM	84.1	84.1	84.1	61	1	WNW	3	WNW	88.2	29.72	0	0
7/11/2013	5:28 PM	84.1	84.1	84.1	61	2	WNW	3	WNW	88.2	29.721	0	0
7/11/2013	5:29 PM	84.2	84.2	84.1	61	0	WNW	1	WNW	88.3	29.723	0	0
7/11/2013	5:30 PM	84.2	84.2	84.2	60	0	WNW	1	WNW	88	29.724	0	0

Date	Time	Temp Out	Hi Temp	Low Temp	Out Hum	Wind Speed	Wind Dir	Hi Speed	Hi Dir	Heat Index	Bar	Rain	Rain Rate
7/11/2013	5:31 PM	84.2	84.2	84.2	60	0	WNW	1	WNW	88	29.723	0	0
7/11/2013	5:32 PM	84.2	84.2	84.2	60	1	WNW	2	WNW	88	29.723	0	0
7/11/2013	5:33 PM	84.2	84.2	84.2	60	1	WNW	3	WNW	88	29.723	0	0
7/11/2013	5:34 PM	84.1	84.2	84.1	60	2	WNW	2	WNW	87.9	29.722	0	0
7/11/2013	5:35 PM	84.1	84.2	84.1	61	2	WNW	4	WNW	88.2	29.723	0	0
7/11/2013	5:36 PM	84.2	84.2	84.2	61	0	WNW	2	WNW	88.3	29.722	0	0
7/11/2013	5:37 PM	84.2	84.2	84.2	62	2	WNW	3	WNW	88.7	29.722	0	0
7/11/2013	5:38 PM	84.2	84.3	84.2	61	2	WNW	4	WNW	88.3	29.721	0	0
7/11/2013	5:39 PM	84.3	84.3	84.3	60	2	WNW	3	WNW	88.2	29.721	0	0
7/11/2013	5:40 PM	84.2	84.3	84.2	61	1	WNW	2	WNW	88.3	29.721	0	0
7/11/2013	5:41 PM	84.2	84.2	84.2	61	1	WNW	4	WNW	88.3	29.72	0	0
7/11/2013	5:42 PM	84.2	84.2	84.2	62	1	WNW	3	WNW	88.7	29.719	0	0
7/11/2013	5:43 PM	84.2	84.2	84.2	60	0	---	0	---	88	29.72	0	0
7/11/2013	5:44 PM	84.2	84.2	84.2	60	0	---	0	---	88	29.72	0	0
7/11/2013	5:45 PM	84.2	84.2	84.2	61	2	WNW	4	WNW	88.3	29.719	0	0
7/11/2013	5:46 PM	84.2	84.2	84.2	61	2	WNW	3	WNW	88.3	29.719	0	0
7/11/2013	5:47 PM	84.2	84.2	84.2	61	1	WNW	2	WNW	88.3	29.719	0	0
7/11/2013	5:48 PM	84.2	84.2	84.2	62	2	WNW	4	WNW	88.7	29.72	0	0
7/11/2013	5:49 PM	84.2	84.2	84.2	61	2	WNW	5	WNW	88.3	29.719	0	0
7/11/2013	5:50 PM	84.2	84.2	84.2	61	1	WNW	2	WNW	88.3	29.72	0	0
7/11/2013	5:51 PM	84.1	84.1	84.1	61	2	WNW	4	WNW	88.2	29.718	0	0
7/11/2013	5:52 PM	84.1	84.1	84.1	61	2	WNW	3	WNW	88.2	29.718	0	0
7/11/2013	5:53 PM	84.1	84.1	84.1	61	1	WNW	3	WNW	88.2	29.718	0	0
7/11/2013	5:54 PM	84	84.1	84	62	1	WNW	2	WNW	88.3	29.719	0	0
7/11/2013	5:55 PM	84	84	84	62	0	WNW	1	WNW	88.3	29.721	0	0
7/11/2013	5:56 PM	83.9	84	83.9	62	1	WNW	2	WNW	88.1	29.719	0	0
7/11/2013	5:57 PM	83.9	83.9	83.9	62	1	WNW	2	WNW	88.1	29.721	0	0
7/11/2013	5:58 PM	83.8	83.9	83.8	62	1	WNW	2	WNW	87.9	29.719	0	0
7/11/2013	5:59 PM	83.8	83.8	83.8	61	2	WNW	3	WNW	87.6	29.721	0	0
7/11/2013	6:00 PM	83.7	83.8	83.7	61	2	WNW	3	WNW	87.4	29.721	0	0
7/11/2013	6:01 PM	83.7	83.7	83.7	61	2	WNW	3	WNW	87.4	29.721	0	0
7/11/2013	6:02 PM	83.6	83.7	83.6	61	1	WNW	3	WNW	87.2	29.72	0	0
7/11/2013	6:03 PM	83.6	83.6	83.6	61	2	WNW	2	WNW	87.2	29.721	0	0
7/11/2013	6:04 PM	83.5	83.6	83.5	61	0	WNW	2	WNW	87	29.722	0	0
7/11/2013	6:05 PM	83.5	83.5	83.5	62	1	WNW	2	WNW	87.2	29.722	0	0
7/11/2013	6:06 PM	83.5	83.5	83.5	62	1	WNW	3	WNW	87.2	29.722	0	0
7/11/2013	6:07 PM	83.5	83.5	83.5	61	1	WNW	3	WNW	87	29.723	0	0
7/11/2013	6:08 PM	83.5	83.5	83.5	62	1	WNW	2	WNW	87.2	29.724	0	0
7/11/2013	6:09 PM	83.4	83.5	83.4	62	1	WNW	2	WNW	87	29.722	0	0
7/11/2013	6:10 PM	83.4	83.5	83.4	62	0	WNW	1	WNW	87	29.723	0	0
7/11/2013	6:11 PM	83.4	83.4	83.4	63	1	WNW	3	WNW	87.3	29.724	0	0
7/11/2013	6:12 PM	83.5	83.5	83.4	63	1	WNW	3	WNW	87.5	29.723	0	0
7/11/2013	6:13 PM	83.5	83.5	83.5	63	1	WNW	2	WNW	87.5	29.725	0	0
7/11/2013	6:14 PM	83.5	83.5	83.5	63	1	WNW	2	WNW	87.5	29.724	0	0
7/11/2013	6:15 PM	83.5	83.5	83.5	63	2	WNW	4	WNW	87.5	29.726	0	0
7/11/2013	6:16 PM	83.5	83.5	83.5	63	2	WNW	3	WNW	87.5	29.725	0	0
7/11/2013	6:17 PM	83.5	83.5	83.5	63	1	WNW	2	WNW	87.5	29.726	0	0
7/11/2013	6:18 PM	83.5	83.5	83.5	63	0	WNW	1	WNW	87.5	29.727	0	0
7/11/2013	6:19 PM	83.4	83.5	83.4	63	0	WNW	2	WNW	87.3	29.727	0	0
7/11/2013	6:20 PM	83.5	83.5	83.4	64	1	WNW	2	WNW	87.8	29.728	0	0
7/11/2013	6:21 PM	83.5	83.5	83.4	63	1	WNW	2	WNW	87.5	29.727	0	0
7/11/2013	6:22 PM	83.5	83.5	83.5	63	2	WNW	3	WNW	87.5	29.729	0	0
7/11/2013	6:23 PM	83.6	83.6	83.5	63	1	WNW	2	WNW	87.7	29.729	0	0
7/11/2013	6:24 PM	83.6	83.6	83.5	64	1	WNW	2	WNW	88	29.73	0	0
7/11/2013	6:25 PM	83.6	83.6	83.6	63	1	WNW	3	WNW	87.7	29.731	0	0
7/11/2013	6:26 PM	83.6	83.6	83.6	63	2	WNW	2	WNW	87.7	29.732	0	0
7/11/2013	6:27 PM	83.6	83.6	83.6	63	2	WNW	4	WNW	87.7	29.732	0	0
7/11/2013	6:28 PM	83.5	83.6	83.5	63	2	WNW	3	WNW	87.5	29.731	0	0
7/11/2013	6:29 PM	83.5	83.6	83.5	64	1	WNW	2	WNW	87.8	29.733	0	0
7/11/2013	6:30 PM	83.6	83.6	83.5	64	1	WNW	3	WNW	88	29.732	0	0
7/11/2013	6:31 PM	83.6	83.6	83.6	64	1	WNW	2	WNW	88	29.733	0	0
7/11/2013	6:32 PM	83.6	83.6	83.6	64	2	WNW	3	WNW	88	29.735	0	0
7/11/2013	6:33 PM	83.6	83.6	83.6	64	2	WNW	4	WNW	88	29.734	0	0
7/11/2013	6:34 PM	83.6	83.6	83.6	64	1	WNW	3	WNW	88	29.735	0	0
7/11/2013	6:35 PM	83.6	83.6	83.6	63	3	WNW	5	WNW	87.7	29.734	0	0
7/11/2013	6:36 PM	83.6	83.6	83.6	63	2	WNW	3	WNW	87.7	29.734	0	0
7/11/2013	6:37 PM	83.6	83.6	83.6	63	1	WNW	3	WNW	87.7	29.735	0	0
7/11/2013	6:38 PM	83.6	83.6	83.6	63	1	WNW	2	WNW	87.7	29.736	0	0
7/11/2013	6:39 PM	83.6	83.6	83.6	63	0	WNW	1	WNW	87.7	29.737	0	0
7/11/2013	6:40 PM	83.6	83.6	83.6	64	0	WNW	2	WNW	88	29.737	0	0

Date	Time	Temp Out	Hi Temp	Low Temp	Out Hum	Wind Speed	Wind Dir	Hi Speed	Hi Dir	Heat Index	Bar	Rain	Rain Rate
7/11/2013	6:41 PM	83.6	83.6	83.6	63	1	WNW	2	WNW	87.7	29.737	0	0
7/11/2013	6:42 PM	83.6	83.6	83.6	63	1	WNW	4	WNW	87.7	29.737	0	0
7/11/2013	6:43 PM	83.6	83.6	83.6	63	2	WNW	4	WNW	87.7	29.737	0	0
7/11/2013	6:44 PM	83.5	83.5	83.5	63	2	WNW	3	WNW	87.5	29.736	0	0
7/11/2013	6:45 PM	83.5	83.5	83.5	63	2	WNW	3	WNW	87.5	29.737	0	0
7/11/2013	6:46 PM	83.4	83.5	83.4	63	0	WNW	1	WNW	87.3	29.737	0	0
7/11/2013	6:47 PM	83.4	83.4	83.4	63	1	WNW	2	WNW	87.3	29.738	0	0
7/11/2013	6:48 PM	83.4	83.4	83.4	63	1	WNW	3	WNW	87.3	29.738	0	0
7/11/2013	6:49 PM	83.4	83.4	83.4	63	2	WNW	3	WNW	87.3	29.737	0	0
7/11/2013	6:50 PM	83.3	83.4	83.3	63	1	WNW	3	WNW	87.1	29.739	0	0
7/11/2013	6:51 PM	83.3	83.3	83.3	62	2	WNW	3	WNW	86.8	29.739	0	0
7/11/2013	6:52 PM	83.2	83.3	83.2	62	2	WNW	4	WNW	86.6	29.738	0	0
7/11/2013	6:53 PM	83.2	83.2	83.2	62	1	WNW	2	WNW	86.6	29.739	0	0
7/11/2013	6:54 PM	83.2	83.2	83.2	62	1	WNW	2	WNW	86.6	29.739	0	0
7/11/2013	6:55 PM	83.1	83.1	83.1	62	1	WNW	2	WNW	86.4	29.74	0	0
7/11/2013	6:56 PM	83.1	83.1	83.1	62	1	WNW	2	WNW	86.4	29.739	0	0
7/11/2013	6:57 PM	83	83.1	83	62	1	WNW	2	WNW	86.2	29.738	0	0
7/11/2013	6:58 PM	83.1	83.1	83	62	0	WNW	1	WNW	86.4	29.739	0	0
7/11/2013	6:59 PM	83	83	83	62	1	WNW	2	WNW	86.2	29.74	0	0
7/11/2013	7:00 PM	83	83	83	62	1	WNW	2	WNW	86.2	29.739	0	0
7/11/2013	7:01 PM	83	83	83	63	1	WNW	2	WNW	86.4	29.742	0	0
7/11/2013	7:02 PM	83	83	83	63	2	WNW	2	WNW	86.4	29.74	0	0
7/11/2013	7:03 PM	83	83	83	63	1	WNW	2	WNW	86.4	29.743	0	0
7/11/2013	7:04 PM	83	83	83	63	1	WNW	2	WNW	86.4	29.743	0	0
7/11/2013	7:05 PM	83	83	83	63	0	WNW	1	WNW	86.4	29.743	0	0
7/11/2013	7:06 PM	83	83	83	63	1	WNW	2	WNW	86.4	29.742	0	0
7/11/2013	7:07 PM	83	83	83	63	1	WNW	1	WNW	86.4	29.742	0	0
7/11/2013	7:08 PM	83	83	83	63	1	WNW	3	WNW	86.4	29.743	0	0
7/11/2013	7:09 PM	83	83	83	62	0	---	0	---	86.2	29.742	0	0
7/11/2013	7:10 PM	83	83	83	62	1	WNW	2	WNW	86.2	29.743	0	0
7/11/2013	7:11 PM	83	83	83	63	1	WNW	2	WNW	86.4	29.746	0	0
7/11/2013	7:12 PM	83	83	83	63	1	WNW	2	WNW	86.4	29.745	0	0
7/11/2013	7:13 PM	83	83	83	63	1	WNW	3	WNW	86.4	29.744	0	0
7/11/2013	7:14 PM	83	83	83	62	2	WNW	3	WNW	86.2	29.743	0	0
7/11/2013	7:15 PM	83	83	83	62	0	WNW	1	WNW	86.2	29.743	0	0
7/11/2013	7:16 PM	83	83	83	61	1	WNW	3	WNW	85.9	29.745	0	0
7/11/2013	7:17 PM	83	83	83	61	2	WNW	3	WNW	85.9	29.744	0	0
7/11/2013	7:18 PM	83	83	83	61	1	WNW	2	WNW	85.9	29.745	0	0
7/11/2013	7:19 PM	83	83	83	61	1	WNW	2	WNW	85.9	29.744	0	0
7/11/2013	7:20 PM	83	83	83	62	0	WNW	1	WNW	86.2	29.745	0	0
7/11/2013	7:21 PM	83	83	83	63	1	WNW	2	WNW	86.4	29.745	0	0
7/11/2013	7:22 PM	83	83	83	63	1	WNW	3	WNW	86.4	29.744	0	0
7/11/2013	7:23 PM	83	83	83	63	1	WNW	2	WNW	86.4	29.746	0	0
7/11/2013	7:24 PM	83	83	83	63	0	WNW	1	WNW	86.4	29.746	0	0
7/11/2013	7:25 PM	83	83	82.9	63	1	WNW	2	WNW	86.4	29.746	0	0
7/11/2013	7:26 PM	83	83	82.9	64	1	WNW	2	WNW	86.7	29.746	0	0
7/11/2013	7:27 PM	83	83	82.9	64	0	WNW	1	WNW	86.7	29.745	0	0
7/11/2013	7:28 PM	83	83	82.9	63	0	WNW	1	WNW	86.4	29.744	0	0
7/11/2013	7:29 PM	83	83	82.9	63	0	WNW	1	WNW	86.4	29.747	0	0
7/11/2013	7:30 PM	82.9	83	82.9	63	0	WNW	1	WNW	86.3	29.746	0	0
7/11/2013	7:31 PM	83	83	82.9	63	0	WNW	1	WNW	86.4	29.746	0	0
7/11/2013	7:32 PM	82.9	82.9	82.9	63	0	WNW	1	WNW	86.3	29.745	0	0
7/11/2013	7:33 PM	82.9	82.9	82.9	63	0	---	0	---	86.3	29.745	0	0
7/11/2013	7:34 PM	82.9	82.9	82.9	63	0	WNW	1	WNW	86.3	29.745	0	0
7/11/2013	7:35 PM	82.9	82.9	82.9	63	0	WNW	1	WNW	86.3	29.745	0	0
7/11/2013	7:36 PM	82.9	82.9	82.9	63	0	WNW	1	WNW	86.3	29.746	0	0
7/11/2013	7:37 PM	82.8	82.9	82.8	63	0	WNW	1	WNW	86.1	29.744	0	0
7/11/2013	7:38 PM	82.8	82.9	82.8	63	0	WNW	1	WNW	86.1	29.744	0	0
7/11/2013	7:39 PM	82.8	82.9	82.8	63	0	---	0	---	86.1	29.746	0	0
7/11/2013	7:40 PM	82.8	82.8	82.8	63	0	WNW	1	WNW	86.1	29.746	0	0
7/11/2013	7:41 PM	82.8	82.8	82.8	63	0	WNW	1	WNW	86.1	29.747	0	0
7/11/2013	7:42 PM	82.8	82.8	82.8	63	1	WNW	1	WNW	86.1	29.746	0	0
7/11/2013	7:43 PM	82.8	82.8	82.8	63	0	WNW	1	WNW	86.1	29.746	0	0
7/11/2013	7:44 PM	82.8	82.8	82.8	63	0	---	0	---	86.1	29.744	0	0
7/11/2013	7:45 PM	82.7	82.8	82.7	63	1	WNW	2	WNW	85.9	29.744	0	0
7/11/2013	7:46 PM	82.7	82.7	82.7	64	0	WNW	2	WNW	86.2	29.743	0	0
7/11/2013	7:47 PM	82.7	82.7	82.7	64	0	WNW	1	WNW	86.2	29.743	0	0
7/11/2013	7:48 PM	82.7	82.7	82.7	64	0	WNW	1	WNW	86.2	29.744	0	0
7/11/2013	7:49 PM	82.7	82.7	82.7	65	0	---	0	---	86.4	29.744	0	0
7/11/2013	7:50 PM	82.7	82.7	82.7	64	0	WNW	1	WNW	86.2	29.745	0	0

Date	Time	Temp Out	Hi Temp	Low Temp	Out Hum	Wind Speed	Wind Dir	Hi Speed	Hi Dir	Heat Index	Bar	Rain	Rain Rate
7/11/2013	7:51 PM	82.7	82.7	82.7	64	0	WNW	1	WNW	86.2	29.746	0	0
7/11/2013	7:52 PM	82.6	82.7	82.6	64	0	WNW	1	WNW	86	29.748	0	0
7/11/2013	7:53 PM	82.6	82.6	82.6	64	0	WNW	1	WNW	86	29.748	0	0
7/11/2013	7:54 PM	82.6	82.6	82.6	65	0	---	0	---	86.2	29.748	0	0
7/11/2013	7:55 PM	82.6	82.6	82.6	65	0	---	0	---	86.2	29.749	0	0
7/11/2013	7:56 PM	82.6	82.6	82.6	65	0	---	0	---	86.2	29.749	0	0
7/11/2013	7:57 PM	82.6	82.6	82.6	65	0	---	0	---	86.2	29.748	0	0
7/11/2013	7:58 PM	82.6	82.6	82.6	65	0	---	0	---	86.2	29.749	0	0
7/11/2013	7:59 PM	82.6	82.6	82.6	65	0	WNW	1	WNW	86.2	29.749	0	0
7/11/2013	8:00 PM	82.5	82.6	82.5	64	1	WNW	2	WNW	85.8	29.749	0	0
7/11/2013	8:01 PM	82.5	82.5	82.5	65	1	WNW	2	WNW	86.1	29.749	0	0
7/11/2013	8:02 PM	82.5	82.5	82.5	65	0	---	0	---	86.1	29.75	0	0
7/11/2013	8:03 PM	82.5	82.5	82.5	65	0	WNW	1	WNW	86.1	29.752	0	0
7/11/2013	8:04 PM	82.5	82.5	82.5	65	1	WNW	1	WNW	86.1	29.752	0	0
7/11/2013	8:05 PM	82.5	82.5	82.5	64	0	WNW	1	WNW	85.8	29.752	0	0
7/11/2013	8:06 PM	82.5	82.5	82.5	64	0	---	0	---	85.8	29.752	0	0
7/11/2013	8:07 PM	82.5	82.5	82.5	64	0	WNW	1	WNW	85.8	29.751	0	0
7/11/2013	8:08 PM	82.5	82.5	82.4	64	0	WNW	1	WNW	85.8	29.749	0	0
7/11/2013	8:09 PM	82.5	82.5	82.4	64	0	WNW	1	WNW	85.8	29.75	0	0
7/11/2013	8:10 PM	82.4	82.4	82.4	64	0	WNW	1	WNW	85.7	29.749	0	0
7/11/2013	8:11 PM	82.4	82.4	82.4	64	1	WNW	2	WNW	85.7	29.749	0	0
7/11/2013	8:12 PM	82.4	82.4	82.4	64	0	WNW	1	WNW	85.7	29.75	0	0
7/11/2013	8:13 PM	82.4	82.4	82.4	64	0	WNW	1	WNW	85.7	29.749	0	0
7/11/2013	8:14 PM	82.4	82.4	82.4	64	0	---	0	---	85.7	29.75	0	0
7/11/2013	8:15 PM	82.4	82.4	82.4	64	1	WNW	1	WNW	85.7	29.749	0	0
7/11/2013	8:16 PM	82.4	82.4	82.4	64	0	WNW	1	WNW	85.7	29.749	0	0
7/11/2013	8:17 PM	82.3	82.4	82.3	64	0	WNW	1	WNW	85.5	29.75	0	0
7/11/2013	8:18 PM	82.4	82.4	82.3	64	0	---	0	---	85.7	29.75	0	0
7/11/2013	8:19 PM	82.3	82.3	82.3	64	0	---	0	---	85.5	29.751	0	0
7/11/2013	8:20 PM	82.3	82.3	82.3	64	0	WNW	1	WNW	85.5	29.751	0	0
7/11/2013	8:21 PM	82.3	82.3	82.3	64	0	WNW	1	WNW	85.5	29.752	0	0
7/11/2013	8:22 PM	82.3	82.3	82.3	64	0	---	0	---	85.5	29.754	0	0
7/11/2013	8:23 PM	82.3	82.3	82.3	65	0	WNW	1	WNW	85.7	29.755	0	0
7/11/2013	8:24 PM	82.3	82.3	82.3	64	0	WNW	1	WNW	85.5	29.755	0	0
7/11/2013	8:25 PM	82.3	82.3	82.3	64	0	WNW	1	WNW	85.5	29.755	0	0
7/11/2013	8:26 PM	82.2	82.3	82.2	65	0	---	0	---	85.5	29.756	0	0
7/11/2013	8:27 PM	82.2	82.3	82.2	64	0	---	0	---	85.3	29.755	0	0
7/11/2013	8:28 PM	82.2	82.2	82.2	64	0	WNW	1	WNW	85.3	29.756	0	0
7/11/2013	8:29 PM	82.2	82.2	82.2	64	0	WNW	1	WNW	85.3	29.755	0	0
7/11/2013	8:30 PM	82.2	82.2	82.2	64	0	WNW	1	WNW	85.3	29.756	0	0
7/11/2013	8:31 PM	82.2	82.2	82.2	64	0	WNW	1	WNW	85.3	29.757	0	0
7/11/2013	8:32 PM	82.2	82.2	82.2	64	0	WNW	2	WNW	85.3	29.757	0	0
7/11/2013	8:33 PM	82.2	82.2	82.2	65	1	WNW	2	WNW	85.5	29.758	0	0
7/11/2013	8:34 PM	82.2	82.2	82.2	65	0	WNW	1	WNW	85.5	29.759	0	0
7/11/2013	8:35 PM	82.1	82.2	82.1	65	0	---	0	---	85.4	29.758	0	0
7/11/2013	8:36 PM	82.1	82.2	82.1	65	0	WNW	1	WNW	85.4	29.758	0	0
7/11/2013	8:37 PM	82.1	82.1	82.1	65	0	---	0	---	85.4	29.756	0	0
7/11/2013	8:38 PM	82.1	82.1	82.1	64	0	WNW	1	WNW	85.2	29.758	0	0
7/11/2013	8:39 PM	82.1	82.1	82.1	64	1	WNW	2	WNW	85.2	29.757	0	0
7/11/2013	8:40 PM	82.1	82.1	82.1	64	1	WNW	2	WNW	85.2	29.758	0	0
7/11/2013	8:41 PM	82.1	82.1	82.1	65	0	---	0	---	85.4	29.758	0	0
7/11/2013	8:42 PM	82	82.1	82	65	0	---	0	---	85.2	29.759	0	0
7/11/2013	8:43 PM	82.1	82.1	82	65	0	---	0	---	85.4	29.758	0	0
7/11/2013	8:44 PM	82	82	82	65	0	---	0	---	85.2	29.759	0	0
7/11/2013	8:45 PM	82	82	82	65	0	WNW	1	WNW	85.2	29.759	0	0
7/11/2013	8:46 PM	82	82	82	65	0	---	0	---	85.2	29.759	0	0
7/11/2013	8:47 PM	82	82	82	65	0	---	0	---	85.2	29.76	0	0
7/11/2013	8:48 PM	82	82	82	65	0	---	0	---	85.2	29.759	0	0
7/11/2013	8:49 PM	81.9	82	81.9	66	0	---	0	---	85.2	29.759	0	0
7/11/2013	8:50 PM	81.9	81.9	81.9	67	0	WNW	1	WNW	85.5	29.759	0	0
7/11/2013	8:51 PM	81.8	81.9	81.8	68	0	WNW	1	WNW	85.5	29.76	0	0
7/11/2013	8:52 PM	81.7	81.8	81.7	68	0	WNW	1	WNW	85.3	29.761	0	0
7/11/2013	8:53 PM	81.6	81.7	81.6	68	0	---	0	---	85.1	29.761	0	0
7/11/2013	8:54 PM	81.4	81.5	81.4	69	0	---	0	---	85	29.762	0	0
7/11/2013	8:55 PM	81.3	81.4	81.3	69	0	---	0	---	84.8	29.761	0	0
7/11/2013	8:56 PM	81.2	81.3	81.2	69	0	WNW	2	WNW	84.6	29.76	0	0
7/11/2013	8:57 PM	81.1	81.2	81.1	70	1	WNW	2	WNW	84.6	29.763	0	0
7/11/2013	8:58 PM	81.1	81.1	81.1	70	0	WNW	1	WNW	84.6	29.761	0	0
7/11/2013	8:59 PM	81	81	81	70	0	WNW	1	WNW	84.4	29.761	0	0
7/11/2013	9:00 PM	80.9	81	80.9	70	1	WNW	2	WNW	84.2	29.762	0	0

Date	Time	Temp Out	Hi Temp	Low Temp	Out Hum	Wind Speed	Wind Dir	Hi Speed	Hi Dir	Heat Index	Bar	Rain	Rain Rate
7/11/2013	9:01 PM	80.9	80.9	80.9	71	1	WNW	2	WNW	84.4	29.763	0	0
7/11/2013	9:02 PM	80.8	80.9	80.8	71	1	WNW	3	WNW	84.3	29.763	0	0
7/11/2013	9:03 PM	80.8	80.8	80.8	71	0	WNW	2	WNW	84.3	29.761	0	0
7/11/2013	9:04 PM	80.7	80.7	80.7	71	1	WNW	3	WNW	84.1	29.765	0	0
7/11/2013	9:05 PM	80.7	80.7	80.7	71	0	---	0	---	84.1	29.766	0	0
7/11/2013	9:06 PM	80.6	80.6	80.6	71	0	WNW	2	WNW	83.9	29.767	0	0
7/11/2013	9:07 PM	80.5	80.6	80.5	70	1	WNW	5	WNW	83.6	29.77	0	0
7/11/2013	9:08 PM	80.5	80.5	80.5	71	4	WNW	5	WNW	83.7	29.77	0	0
7/11/2013	9:09 PM	80.5	80.5	80.5	71	2	WNW	3	WNW	83.7	29.772	0	0
7/11/2013	9:10 PM	80.4	80.5	80.4	71	3	WNW	6	NW	83.6	29.773	0	0
7/11/2013	9:11 PM	80.4	80.4	80.4	72	0	WNW	1	WNW	83.8	29.773	0	0
7/11/2013	9:12 PM	80.4	80.4	80.4	72	2	WNW	5	W	83.8	29.774	0	0
7/11/2013	9:13 PM	80.4	80.4	80.4	72	1	WNW	4	WNW	83.8	29.774	0	0
7/11/2013	9:14 PM	80.3	80.4	80.3	72	3	WNW	5	WNW	83.6	29.775	0	0
7/11/2013	9:15 PM	80.3	80.3	80.3	72	2	WNW	4	WNW	83.6	29.776	0	0
7/11/2013	9:16 PM	80.2	80.3	80.2	72	3	WNW	4	WNW	83.4	29.777	0	0
7/11/2013	9:17 PM	80.2	80.2	80.2	73	4	WNW	6	NNW	83.6	29.779	0	0
7/11/2013	9:18 PM	80.1	80.1	80.1	73	2	NE	4	NE	83.4	29.778	0	0
7/11/2013	9:19 PM	80	80.1	80	73	2	NE	4	NE	83.2	29.778	0	0
7/11/2013	9:20 PM	79.9	80	79.9	73	2	NE	4	N	83.1	29.78	0	0
7/11/2013	9:21 PM	79.9	79.9	79.9	73	1	NNE	2	N	83.1	29.781	0	0
7/11/2013	9:22 PM	79.8	79.9	79.8	73	2	NE	5	NE	82.9	29.781	0	0
7/11/2013	9:23 PM	79.7	79.8	79.7	73	3	NE	4	NE	82.8	29.781	0	0
7/11/2013	9:24 PM	79.6	79.7	79.6	73	2	N	5	NNE	82.6	29.781	0	0
7/11/2013	9:25 PM	79.6	79.6	79.6	73	3	NNE	6	WNW	82.6	29.78	0	0
7/11/2013	9:26 PM	79.4	79.5	79.4	73	4	NNW	7	NNW	82.3	29.78	0	0
7/11/2013	9:27 PM	79.4	79.4	79.4	73	4	NE	7	ENE	82.3	29.781	0	0
7/11/2013	9:28 PM	79.3	79.3	79.3	73	4	NNE	6	NNE	82.2	29.78	0	0
7/11/2013	9:29 PM	79.2	79.3	79.2	73	2	NNE	4	NNE	82	29.78	0	0
7/11/2013	9:30 PM	79.1	79.2	79.1	73	2	NNE	5	NNE	81.9	29.781	0	0
7/11/2013	9:31 PM	79.1	79.1	79.1	73	3	NNE	4	NE	81.9	29.782	0	0
7/11/2013	9:32 PM	79.1	79.1	79.1	73	0	NNE	1	NNE	81.9	29.782	0	0
7/11/2013	9:33 PM	79	79.1	79	73	3	NNE	5	ENE	81.7	29.782	0	0
7/11/2013	9:34 PM	79	79	79	73	3	NE	5	NNE	81.7	29.784	0	0
7/11/2013	9:35 PM	78.9	79	78.9	73	3	NE	5	NE	81.6	29.782	0	0
7/11/2013	9:36 PM	78.9	78.9	78.9	73	2	NNE	3	NNE	81.6	29.783	0	0
7/11/2013	9:37 PM	78.9	78.9	78.9	74	3	NE	4	NE	81.7	29.783	0	0
7/11/2013	9:38 PM	78.9	78.9	78.9	74	1	NE	1	NE	81.7	29.785	0	0
7/11/2013	9:39 PM	78.9	78.9	78.8	74	0	NE	1	NE	81.7	29.784	0	0
7/11/2013	9:40 PM	78.8	78.8	78.8	74	3	N	4	N	81.6	29.785	0	0
7/11/2013	9:41 PM	78.8	78.8	78.8	74	2	N	3	N	81.6	29.787	0	0
7/11/2013	9:42 PM	78.8	78.8	78.8	74	1	N	3	N	81.6	29.785	0	0
7/11/2013	9:43 PM	78.7	78.7	78.7	74	1	NNE	3	NNE	81.4	29.785	0	0
7/11/2013	9:44 PM	78.7	78.7	78.7	74	2	NNE	3	NNE	81.4	29.785	0	0
7/11/2013	9:45 PM	78.7	78.7	78.7	74	2	NE	4	NE	81.4	29.786	0	0
7/11/2013	9:46 PM	78.6	78.6	78.6	74	3	ENE	4	NNE	81.3	29.786	0	0
7/11/2013	9:47 PM	78.6	78.6	78.6	74	3	ENE	5	NE	81.3	29.786	0	0
7/11/2013	9:48 PM	78.5	78.6	78.5	74	1	ENE	2	ENE	81.2	29.785	0	0
7/11/2013	9:49 PM	78.5	78.5	78.5	74	2	NE	4	NE	81.2	29.784	0	0
7/11/2013	9:50 PM	78.5	78.5	78.5	74	2	NNE	3	NE	81.2	29.785	0	0
7/11/2013	9:51 PM	78.5	78.5	78.5	74	1	NE	2	NE	81.2	29.785	0	0
7/11/2013	9:52 PM	78.4	78.4	78.4	74	1	NE	2	NE	81	29.785	0	0
7/11/2013	9:53 PM	78.4	78.4	78.4	74	1	NE	2	NE	81	29.785	0	0
7/11/2013	9:54 PM	78.4	78.4	78.4	74	1	NE	2	NE	81	29.786	0	0
7/11/2013	9:55 PM	78.4	78.4	78.4	74	2	NE	3	NE	81	29.787	0	0
7/11/2013	9:56 PM	78.4	78.4	78.3	74	1	NE	2	NE	81	29.787	0	0
7/11/2013	9:57 PM	78.3	78.3	78.3	75	0	NE	1	NE	81	29.787	0	0
7/11/2013	9:58 PM	78.3	78.3	78.3	75	1	NE	2	NE	81	29.786	0	0
7/11/2013	9:59 PM	78.3	78.3	78.3	75	1	NE	3	NE	81	29.785	0	0
7/11/2013	10:00 PM	78.2	78.2	78.2	75	1	NE	2	NE	80.9	29.787	0	0
7/11/2013	10:01 PM	78.2	78.2	78.2	75	0	NE	1	NE	80.9	29.786	0	0
7/11/2013	10:02 PM	78.2	78.2	78.2	74	3	NE	5	NE	80.8	29.786	0	0
7/11/2013	10:03 PM	78.2	78.2	78.1	74	2	NE	3	NE	80.8	29.787	0	0
7/11/2013	10:04 PM	78.1	78.2	78.1	75	0	NE	1	NE	80.7	29.786	0	0
7/11/2013	10:05 PM	78.1	78.1	78.1	75	2	NE	3	NE	80.7	29.787	0	0
7/11/2013	10:06 PM	78.1	78.1	78.1	74	2	NE	3	NE	80.6	29.787	0	0
7/11/2013	10:07 PM	78.1	78.1	78.1	74	1	NE	3	NE	80.6	29.786	0	0
7/11/2013	10:08 PM	78.1	78.1	78.1	74	0	---	0	---	80.6	29.786	0	0
7/11/2013	10:09 PM	78.1	78.1	78	74	1	NE	3	NE	80.6	29.785	0	0
7/11/2013	10:10 PM	78.1	78.1	78.1	74	2	NE	4	NE	80.6	29.786	0	0

Date	Time	Temp Out	Hi Temp	Low Temp	Out Hum	Wind Speed	Wind Dir	Hi Speed	Hi Dir	Heat Index	Bar	Rain	Rain Rate
7/11/2013	10:11 PM	78	78.1	78	74	1	NE	2	NE	80.5	29.786	0	0
7/11/2013	10:12 PM	78	78	78	74	1	NE	2	NE	80.5	29.785	0	0
7/11/2013	10:13 PM	78	78	78	74	2	NE	5	NE	80.5	29.786	0	0
7/11/2013	10:14 PM	78	78	78	74	2	NNE	4	NE	80.5	29.786	0	0
7/11/2013	10:15 PM	77.9	78	77.9	74	2	NNW	4	NNW	80.4	29.785	0	0
7/11/2013	10:16 PM	77.9	77.9	77.9	74	3	NE	4	NE	80.4	29.785	0	0
7/11/2013	10:17 PM	77.9	77.9	77.9	74	0	NNE	1	NNE	80.4	29.786	0	0
7/11/2013	10:18 PM	77.9	77.9	77.9	74	1	NNE	2	NNE	80.4	29.786	0	0
7/11/2013	10:19 PM	77.9	77.9	77.9	74	0	NNE	1	NNE	80.4	29.786	0	0
7/11/2013	10:20 PM	77.9	77.9	77.9	74	0	NNE	2	NNE	80.4	29.786	0	0
7/11/2013	10:21 PM	77.9	77.9	77.9	74	1	NNE	2	NNE	80.4	29.785	0	0
7/11/2013	10:22 PM	77.8	77.8	77.8	74	2	NE	4	NE	80.3	29.786	0	0
7/11/2013	10:23 PM	77.8	77.8	77.8	74	0	NE	2	NE	80.3	29.786	0	0
7/11/2013	10:24 PM	77.8	77.8	77.8	74	1	NE	3	NE	80.3	29.786	0	0
7/11/2013	10:25 PM	77.8	77.8	77.8	74	0	NE	1	NE	80.3	29.787	0	0
7/11/2013	10:26 PM	77.8	77.8	77.8	74	1	NE	2	NE	80.3	29.787	0	0
7/11/2013	10:27 PM	77.7	77.8	77.7	74	0	---	0	---	80.1	29.787	0	0
7/11/2013	10:28 PM	77.7	77.8	77.7	74	1	NE	2	NE	80.1	29.786	0	0
7/11/2013	10:29 PM	77.7	77.7	77.7	74	0	NE	1	NE	80.1	29.785	0	0
7/11/2013	10:30 PM	77.7	77.7	77.7	74	2	NE	3	NE	80.1	29.785	0	0
7/11/2013	10:31 PM	77.6	77.7	77.6	74	0	NE	1	NE	80	29.784	0	0
7/11/2013	10:32 PM	77.6	77.7	77.6	74	0	NE	1	NE	80	29.784	0	0
7/11/2013	10:33 PM	77.6	77.6	77.6	74	0	NE	1	NE	80	29.784	0	0
7/11/2013	10:34 PM	77.6	77.6	77.6	75	1	NE	3	NE	80.2	29.781	0	0
7/11/2013	10:35 PM	77.6	77.6	77.6	74	1	NE	2	NE	80	29.783	0	0
7/11/2013	10:36 PM	77.5	77.6	77.5	74	0	NE	1	NE	79.9	29.782	0	0
7/11/2013	10:37 PM	77.5	77.5	77.5	74	0	---	0	---	79.9	29.782	0	0
7/11/2013	10:38 PM	77.5	77.5	77.5	74	0	NE	1	NE	79.9	29.782	0	0
7/11/2013	10:39 PM	77.5	77.5	77.5	74	0	NE	1	NE	79.9	29.782	0	0
7/11/2013	10:40 PM	77.5	77.5	77.5	74	0	NE	1	NE	79.9	29.781	0	0
7/11/2013	10:41 PM	77.4	77.5	77.4	74	0	NE	1	NE	79.8	29.782	0	0
7/11/2013	10:42 PM	77.4	77.4	77.4	74	1	NNE	4	NNE	79.8	29.783	0	0
7/11/2013	10:43 PM	77.4	77.4	77.4	74	2	NNE	4	NNE	79.8	29.782	0	0
7/11/2013	10:44 PM	77.3	77.4	77.3	74	1	NNE	2	NNE	79.7	29.781	0	0
7/11/2013	10:45 PM	77.3	77.3	77.3	74	1	NNE	2	NNE	79.7	29.781	0	0
7/11/2013	10:46 PM	77.3	77.3	77.3	74	1	NNE	3	NNE	79.7	29.782	0	0
7/11/2013	10:47 PM	77.2	77.3	77.2	74	2	NNE	4	ENE	79.6	29.78	0	0
7/11/2013	10:48 PM	77.2	77.2	77.2	74	1	ENE	2	NE	79.6	29.78	0	0
7/11/2013	10:49 PM	77.2	77.2	77.2	74	1	NNE	4	NNE	79.6	29.781	0	0
7/11/2013	10:50 PM	77.1	77.2	77.1	74	0	NNE	1	NNE	79.5	29.781	0	0
7/11/2013	10:51 PM	77.1	77.2	77.1	74	1	NNE	3	NNE	79.5	29.781	0	0
7/11/2013	10:52 PM	77.1	77.1	77.1	74	1	NNE	2	NNE	79.5	29.781	0	0
7/11/2013	10:53 PM	77.1	77.1	77.1	74	1	NNE	2	NNE	79.5	29.781	0	0
7/11/2013	10:54 PM	77.1	77.1	77.1	74	0	NNE	1	NNE	79.5	29.782	0	0
7/11/2013	10:55 PM	77.1	77.1	77	74	0	NNE	2	NNE	79.5	29.782	0	0
7/11/2013	10:56 PM	77.1	77.1	77	74	2	NNE	4	NNE	79.5	29.781	0	0
7/11/2013	10:57 PM	77	77	77	74	1	N	3	NNE	79.4	29.782	0	0
7/11/2013	10:58 PM	77	77	77	75	0	N	1	N	79.5	29.781	0	0
7/11/2013	10:59 PM	77	77	77	75	0	N	1	N	79.5	29.782	0	0
7/11/2013	11:00 PM	77	77	76.9	75	1	N	3	N	79.5	29.781	0	0
7/11/2013	11:01 PM	76.9	77	76.9	74	2	NE	3	NE	79.3	29.783	0	0
7/11/2013	11:02 PM	76.9	76.9	76.9	74	1	NE	3	NE	79.3	29.783	0	0
7/11/2013	11:03 PM	76.9	76.9	76.9	74	0	---	0	---	79.3	29.783	0	0
7/11/2013	11:04 PM	76.9	76.9	76.9	74	1	NE	3	NE	79.3	29.784	0	0
7/11/2013	11:05 PM	76.8	76.9	76.8	74	1	NE	2	NE	79.2	29.785	0	0
7/11/2013	11:06 PM	76.8	76.8	76.8	74	0	---	0	---	79.2	29.786	0	0
7/11/2013	11:07 PM	76.8	76.8	76.8	74	1	NE	2	NE	79.2	29.786	0	0
7/11/2013	11:08 PM	76.8	76.8	76.8	75	0	NE	1	NE	79.3	29.787	0	0
7/11/2013	11:09 PM	76.8	76.8	76.8	75	0	---	0	---	79.3	29.787	0	0
7/11/2013	11:10 PM	76.8	76.8	76.8	75	0	---	0	---	79.3	29.787	0	0
7/11/2013	11:11 PM	76.7	76.8	76.7	75	1	NE	2	NE	79.2	29.788	0	0
7/11/2013	11:12 PM	76.7	76.7	76.7	75	1	NE	2	NE	79.2	29.788	0	0
7/11/2013	11:13 PM	76.7	76.7	76.7	75	1	NE	2	NE	79.2	29.787	0	0
7/11/2013	11:14 PM	76.7	76.7	76.7	74	1	NE	2	NE	79	29.788	0	0
7/11/2013	11:15 PM	76.6	76.6	76.6	75	1	NE	2	NE	79.1	29.787	0	0
7/11/2013	11:16 PM	76.6	76.6	76.6	75	0	NE	1	NE	79.1	29.785	0	0
7/11/2013	11:17 PM	76.6	76.6	76.6	75	1	NE	2	NE	79.1	29.785	0	0
7/11/2013	11:18 PM	76.6	76.6	76.6	74	1	NE	2	NE	78.9	29.786	0	0
7/11/2013	11:19 PM	76.5	76.6	76.5	75	2	NE	4	NNE	78.9	29.784	0	0
7/11/2013	11:20 PM	76.5	76.5	76.5	74	2	NNE	3	NNE	78.8	29.784	0	0

Date	Time	Temp Out	Hi Temp	Low Temp	Out Hum	Wind Speed	Wind Dir	Hi Speed	Hi Dir	Heat Index	Bar	Rain	Rain Rate
7/11/2013	11:21 PM	76.5	76.5	76.5	74	1	ENE	3	ENE	78.8	29.783	0	0
7/11/2013	11:22 PM	76.5	76.5	76.5	74	1	NE	2	NE	78.8	29.784	0	0
7/11/2013	11:23 PM	76.5	76.5	76.5	75	0	---	0	---	78.9	29.784	0	0
7/11/2013	11:24 PM	76.5	76.5	76.5	74	2	NE	3	NE	78.8	29.785	0	0
7/11/2013	11:25 PM	76.5	76.5	76.5	74	1	NNE	3	NE	78.8	29.786	0	0
7/11/2013	11:26 PM	76.5	76.5	76.5	74	1	NNE	2	NNE	78.8	29.788	0	0
7/11/2013	11:27 PM	76.4	76.5	76.4	74	1	NNE	2	NNE	78.7	29.789	0	0
7/11/2013	11:28 PM	76.4	76.5	76.4	74	0	NNE	2	NNE	78.7	29.791	0	0
7/11/2013	11:29 PM	76.4	76.4	76.4	75	1	NNE	2	NNE	78.8	29.791	0	0
7/11/2013	11:30 PM	76.4	76.4	76.4	75	0	NNE	1	NNE	78.8	29.792	0	0
7/11/2013	11:31 PM	76.4	76.4	76.4	75	0	NNE	2	NNE	78.8	29.791	0	0
7/11/2013	11:32 PM	76.4	76.4	76.4	75	0	NNE	1	NNE	78.8	29.791	0	0
7/11/2013	11:33 PM	76.4	76.4	76.4	75	0	NNE	1	NNE	78.8	29.792	0	0
7/11/2013	11:34 PM	76.3	76.4	76.3	75	2	NNE	2	NNE	78.7	29.79	0	0
7/11/2013	11:35 PM	76.3	76.3	76.3	75	1	NNE	2	NNE	78.7	29.791	0	0
7/11/2013	11:36 PM	76.3	76.3	76.3	75	1	NNE	2	NNE	78.7	29.789	0	0
7/11/2013	11:37 PM	76.3	76.3	76.3	75	1	NNE	2	NNE	78.7	29.792	0	0
7/11/2013	11:38 PM	76.2	76.3	76.2	75	0	NNE	2	NNE	78.6	29.791	0	0
7/11/2013	11:39 PM	76.2	76.3	76.2	75	0	---	0	---	78.6	29.79	0	0
7/11/2013	11:40 PM	76.2	76.3	76.2	75	0	---	0	---	78.6	29.791	0	0
7/11/2013	11:41 PM	76.2	76.3	76.2	75	0	NNE	1	NNE	78.6	29.791	0	0
7/11/2013	11:42 PM	76.2	76.2	76.2	75	0	---	0	---	78.6	29.791	0	0
7/11/2013	11:43 PM	76.2	76.2	76.2	76	0	---	0	---	78.7	29.791	0	0
7/11/2013	11:44 PM	76.2	76.2	76.2	76	0	NNE	2	NNE	78.7	29.791	0	0
7/11/2013	11:45 PM	76.2	76.2	76.2	76	0	---	0	---	78.7	29.791	0	0
7/11/2013	11:46 PM	76.2	76.2	76.2	76	0	NNE	2	NNE	78.7	29.789	0	0
7/11/2013	11:47 PM	76.2	76.2	76.2	75	1	NNE	2	NNE	78.6	29.788	0	0
7/11/2013	11:48 PM	76.1	76.2	76.1	76	0	NNE	1	NNE	78.6	29.787	0	0
7/11/2013	11:49 PM	76.1	76.2	76.1	76	0	NNE	1	NNE	78.6	29.789	0	0
7/11/2013	11:50 PM	76.1	76.1	76.1	76	0	NNE	1	NNE	78.6	29.789	0	0
7/11/2013	11:51 PM	76.1	76.1	76.1	76	0	---	0	---	78.6	29.789	0	0
7/11/2013	11:52 PM	76.1	76.1	76.1	76	0	---	0	---	78.6	29.788	0	0
7/11/2013	11:53 PM	76.1	76.1	76.1	76	0	---	0	---	78.6	29.79	0	0
7/11/2013	11:54 PM	76.1	76.1	76.1	76	0	NNE	1	NNE	78.6	29.789	0	0
7/11/2013	11:55 PM	76.1	76.1	76.1	76	0	---	0	---	78.6	29.79	0	0
7/11/2013	11:56 PM	76.1	76.1	76.1	76	0	---	0	---	78.6	29.79	0	0
7/11/2013	11:57 PM	76	76.1	76	76	0	---	0	---	78.5	29.79	0	0
7/11/2013	11:58 PM	76	76.1	76	76	0	NNE	1	NNE	78.5	29.791	0	0
7/11/2013	11:59 PM	76	76.1	76	76	0	---	0	---	78.5	29.791	0	0
7/12/2013	12:00 AM	76	76	76	76	0	NNE	1	NNE	78.5	29.79	0	0