THREE RIVERS
Wildlife Management Area
Lysander, Onondaga Co.

NEW YORK STATE OF OPPORTUNITY | Department of Environmental Conservation | WILDLIFE RESTORATION

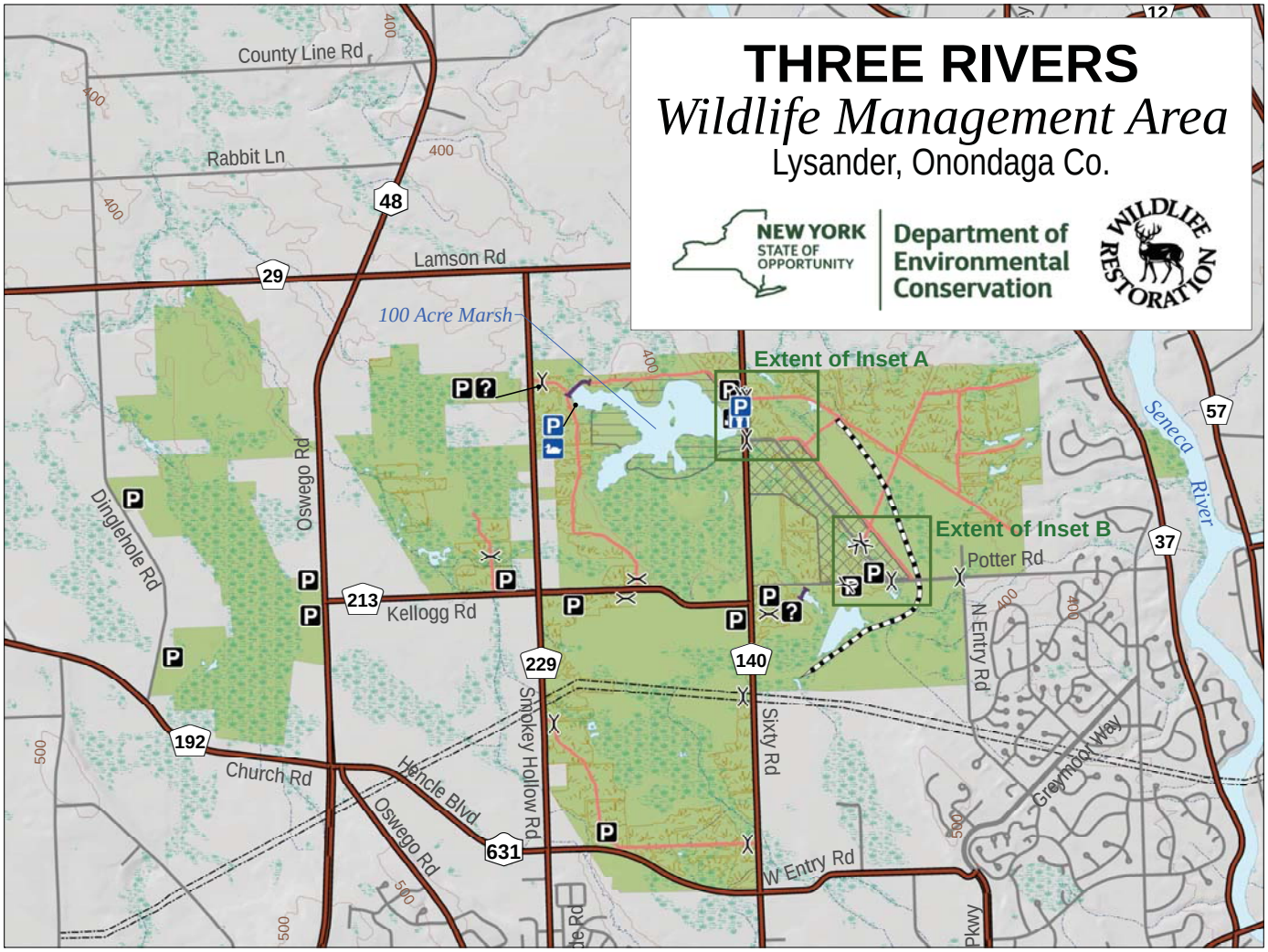

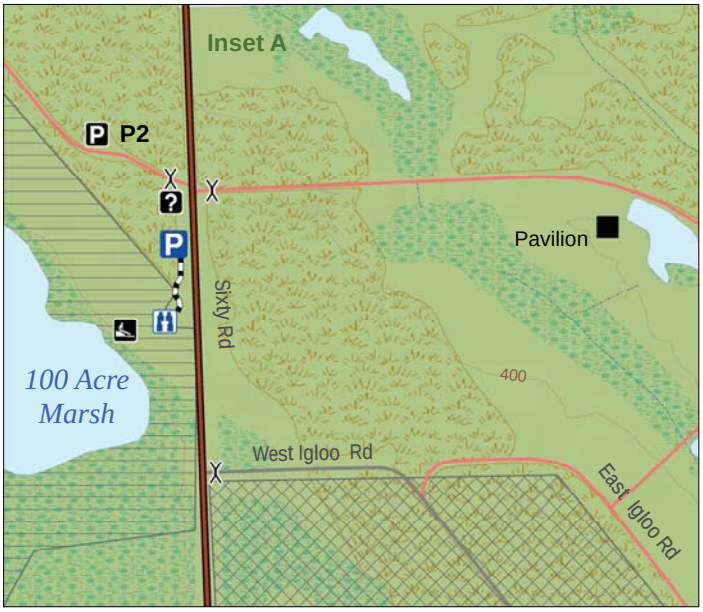

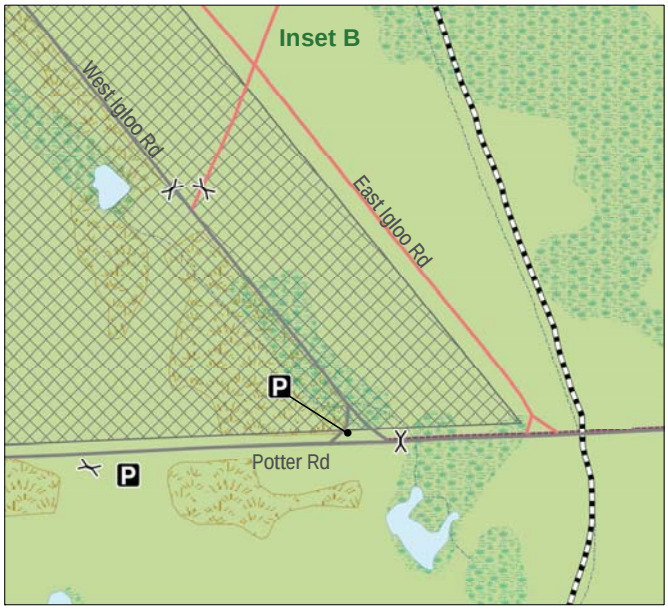

LEGEND

- Wetlands
- Major Road
- Other Road
- Powerline
- 100 Foot Contour

0 0.25 0.5 Miles

Scale of Main Map

N

Managed Land

- Boat Launch (hand)
- Gate
- Kiosk
- Parking Area
- Wildlife Blind
- Viewing Site
- Dike
- Administrative Road - controlled access
- Trail
- Use may be limited, check with Region
- No Tresspassing
- DEC Fish and Wildlife
- Fields on WMA's

0 500 1,000 Feet

Scale of Inset Maps

Symbols on the map in blue indicate accessible facilities.

Contact region for access to Blind on 100 acre Marsh.