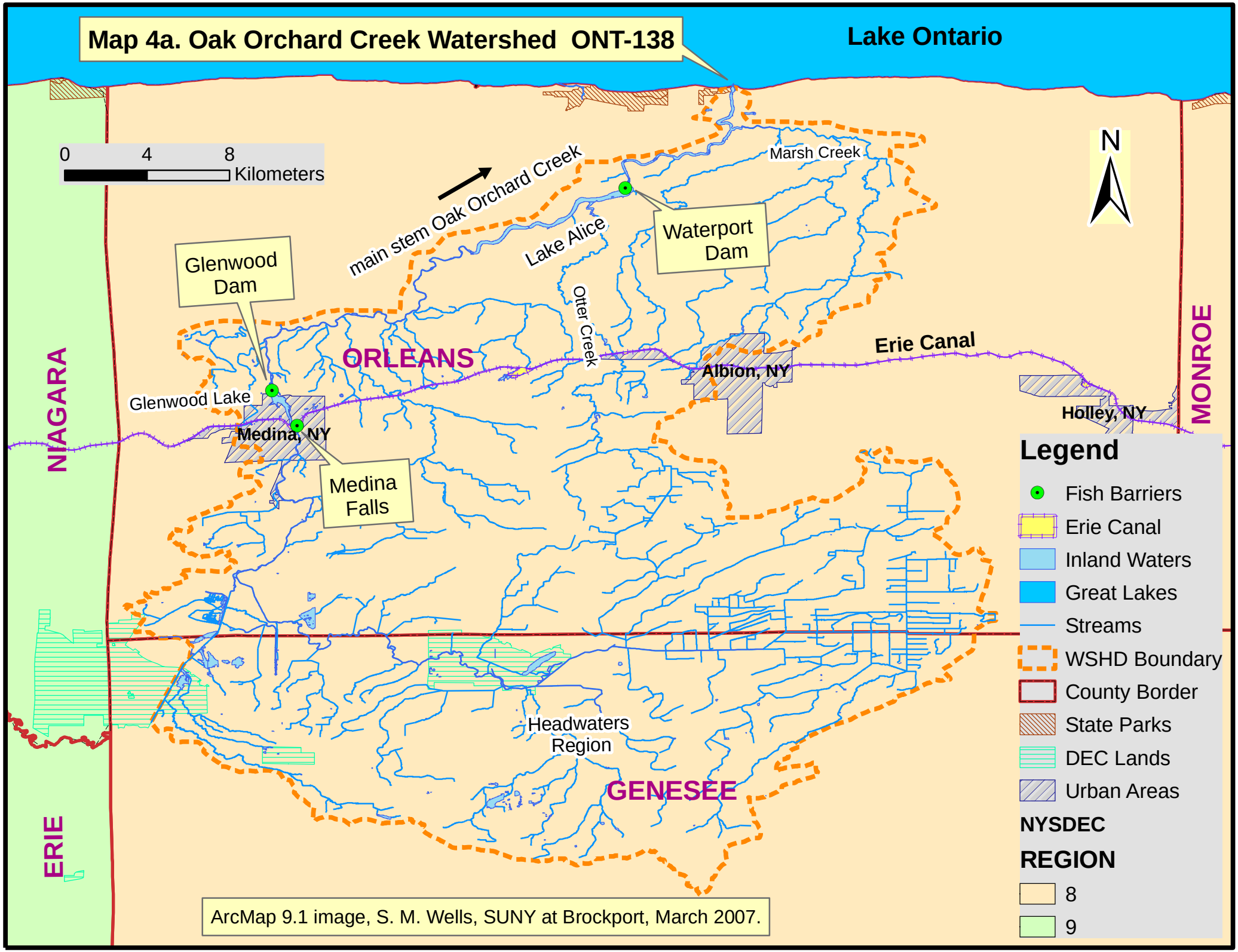
Map 4a. Oak Orchard Creek Watershed ONT-138
Lake Ontario
0 4 8
Kilometers
N
main stem Oak Orchard Creek
Marsh Creek
Lake Alice
Waterport Dam
Glenwood Dam
Otter Creek
ORLEANS
Erie Canal
Albion, NY
Holley, NY
Glenwood Lake
Medina, NY
Medina Falls
NIAGARA
MONROE
ERIE
Headwaters Region
GENESEE
Legend
Fish Barriers
Erie Canal
Inland Waters
Great Lakes
Streams
WSHD Boundary
County Border
State Parks
DEC Lands
Urban Areas
NYSDEC
REGION
8
9
ArcMap 9.1 image, S. M. Wells, SUNY at Brockport, March 2007.

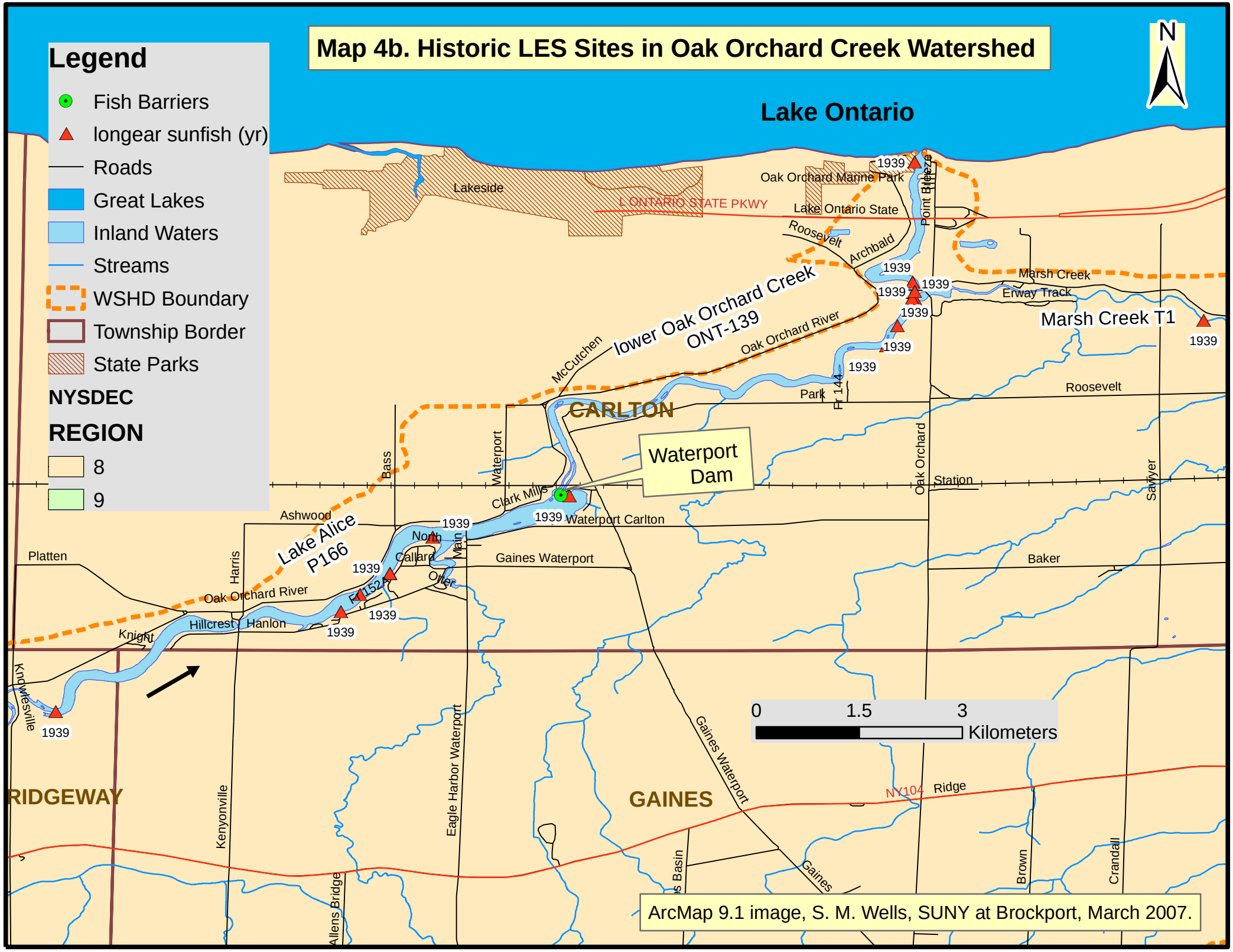
Map 4b. Historic LES Sites in Oak Orchard Creek Watershed
Legend
Fish Barriers
longear sunfish (yr)
Roads
Great Lakes
Inland Waters
Streams
WSHD Boundary
Township Border
State Parks
NYSDEC
REGION
8
9
N
Lake Ontario
Lakeside
L ONTARIO STATE PKWY
Oak Orchard Marine Park
Lake Ontario State
Point Breeze
Roosevelt
Archbald
Marsh Creek
Erway Track
Marsh Creek T1
lower Oak Orchard Creek
ONT-139
Oak Orchard River
McCutchen
CARLTON
Waterport Dam
Park
Fr 144
Roosevelt
Oak Orchard
Station
Savryer
Bass
Waterport
Clark Mills
Waterport Carlton
Ashwood
Lake Alice
P166
North
Main
Callard
Gaines Waterport
Otter
Platten
Harris
Oak Orchard River
Fr 152
Hillcrest
Hanlon
Knight
Knowlesville
Baker
0
1.5
3
Kilometers
RIDGEWAY
Kenyonville
Eagle Harbor Waterport
GAINES
Gaines Waterport
NY104
Ridge
Allens Bridge
Basin
Gaines
Brown
Crandall
1939
ArcMap 9.1 image, S. M. Wells, SUNY at Brockport, March 2007.

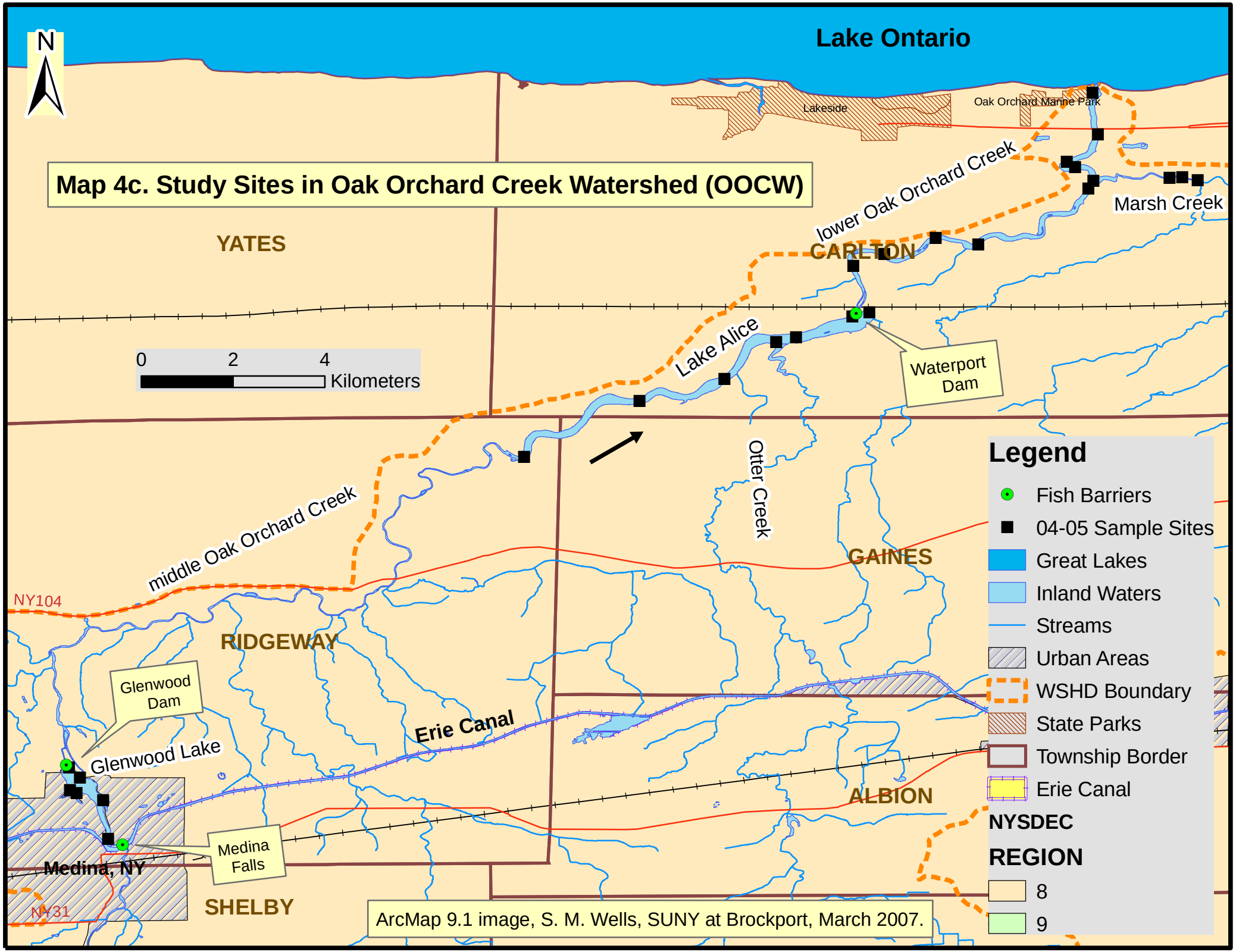
Map 4c. Study Sites in Oak Orchard Creek Watershed (OOCW)
N
Lake Ontario
Lakeside
Oak Orchard Marine Park
lower Oak Orchard Creek
Marsh Creek
YATES
CARLTON
Lake Alice
Waterport Dam
0 2 4 Kilometers
Otter Creek
middle Oak Orchard Creek
GAINES
NY104
RIDGEWAY
Glenwood Dam
Glenwood Lake
Erie Canal
ALBION
Medina Falls
Medina, NY
NY31
SHELBY
Legend
Fish Barriers
04-05 Sample Sites
Great Lakes
Inland Waters
Streams
Urban Areas
WSHD Boundary
State Parks
Township Border
Erie Canal
NYSDEC
REGION
8
9
ArcMap 9.1 image, S. M. Wells, SUNY at Brockport, March 2007.

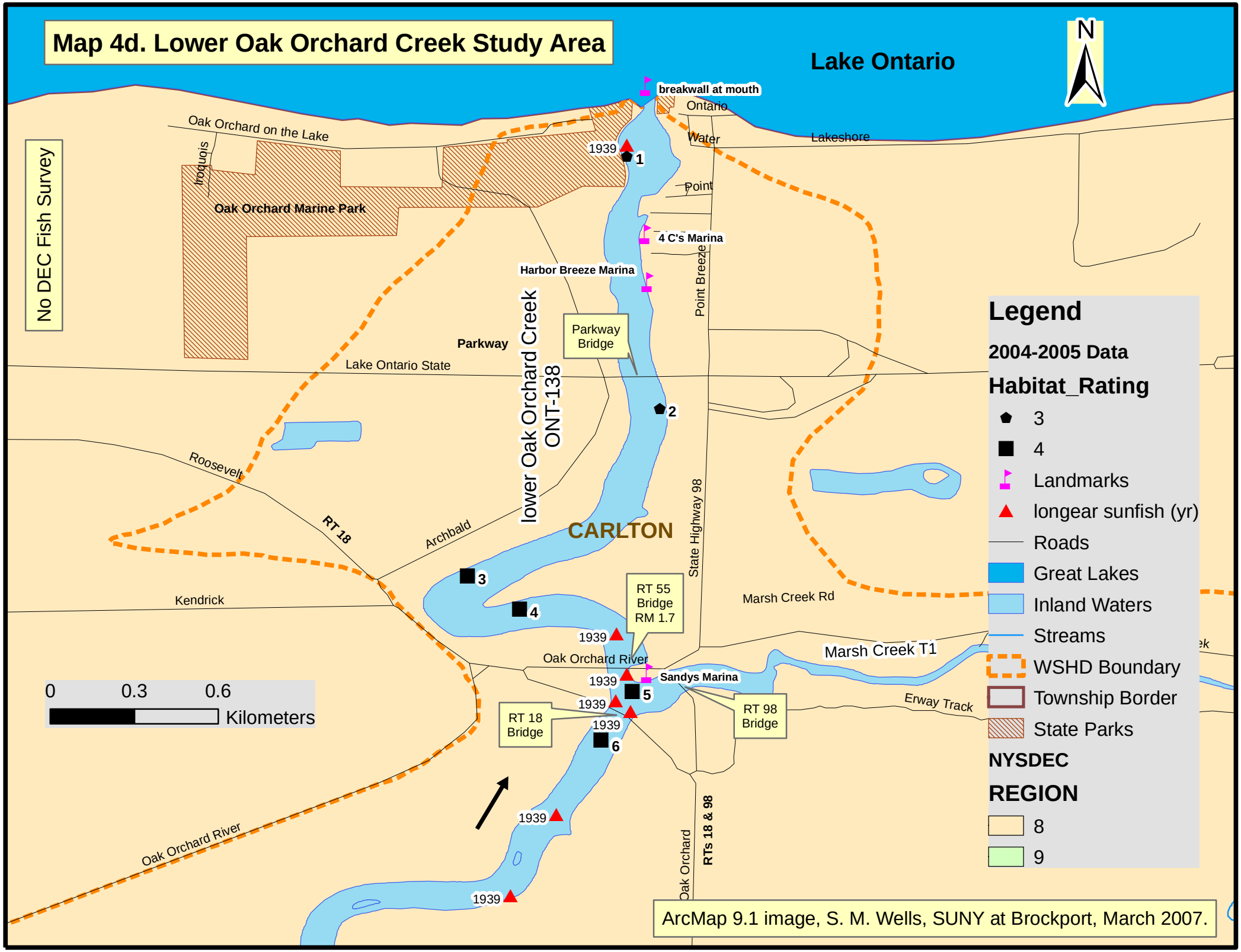
Map 4d. Lower Oak Orchard Creek Study Area
Lake Ontario
N
breakwall at mouth
Ontario
Water
Lakeshore
Point
Oak Orchard on the Lake
Iroquois
Oak Orchard Marine Park
No DEC Fish Survey
1939
1
4 C's Marina
Harbor Breeze Marina
Point Breeze
Parkway Bridge
Parkway
Lake Ontario State
lower Oak Orchard Creek
ONT-138
2
Roosevelt
RT 18
Archbald
CARLTON
State Highway 98
3
4
Kendrick
RT 55 Bridge RM 1.7
Marsh Creek Rd
Marsh Creek T1
Oak Orchard River
Sandys Marina
5
RT 18 Bridge
RT 98 Bridge
Erway Track
6
0 0.3 0.6
Kilometers
Oak Orchard
RTs 18 & 98
Legend
2004-2005 Data
Habitat_Rating
3
4
Landmarks
longear sunfish (yr)
Roads
Great Lakes
Inland Waters
Streams
WSHD Boundary
Township Border
State Parks
NYSDEC
REGION
8
9
ArcMap 9.1 image, S. M. Wells, SUNY at Brockport, March 2007.

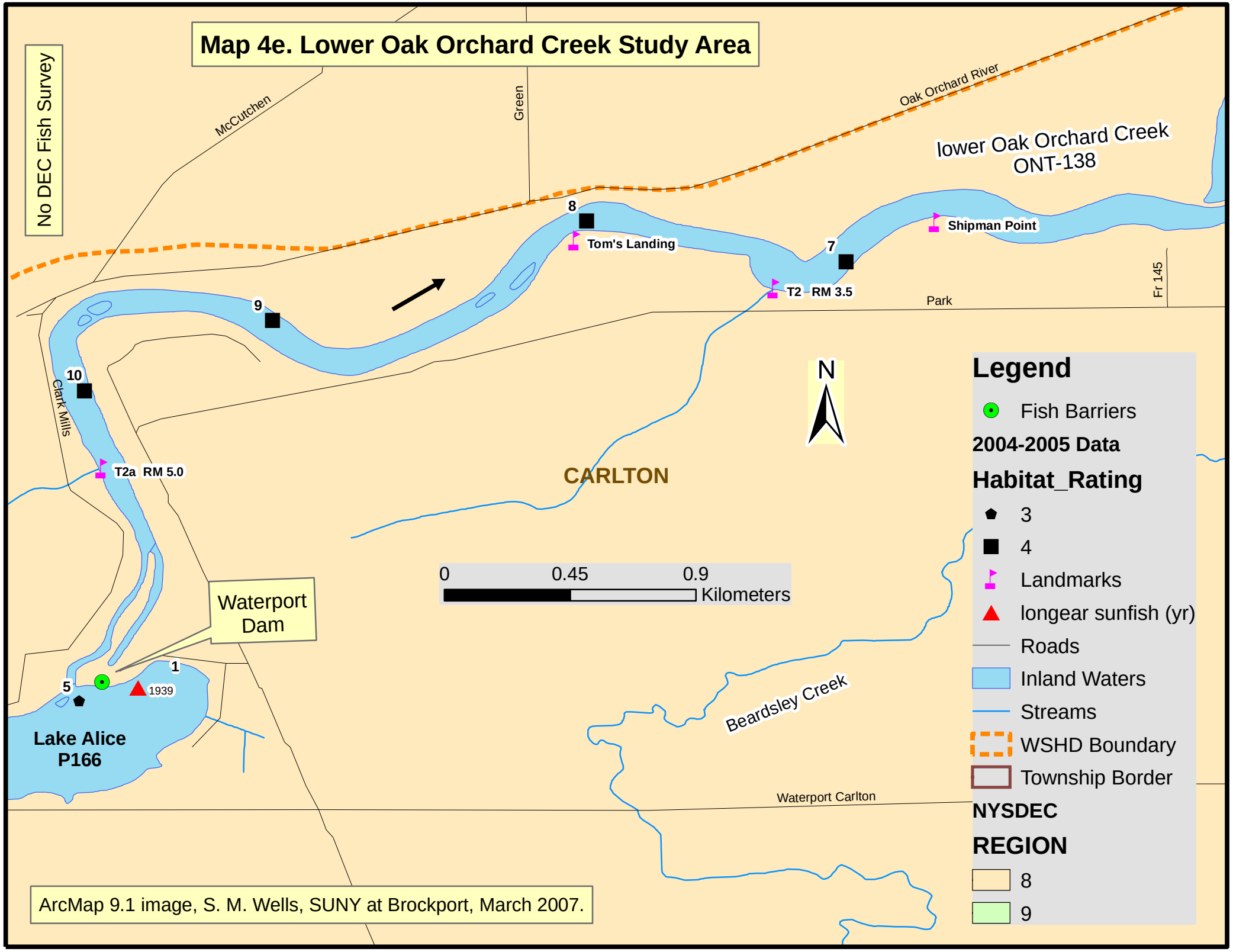
Map 4e. Lower Oak Orchard Creek Study Area
No DEC Fish Survey
McCutchen
Green
Oak Orchard River
lower Oak Orchard Creek
ONT-138
8
Tom's Landing
7
Shipman Point
T2 RM 3.5
Park
Fr 145
9
10
Clark Mills
T2a RM 5.0
N
CARLTON
0
0.45
0.9
Kilometers
Waterport
Dam
1
5
1939
Lake Alice
P166
Beardsley Creek
Waterport Carlton
Legend
Fish Barriers
2004-2005 Data
Habitat_Rating
3
4
Landmarks
longear sunfish (yr)
Roads
Inland Waters
Streams
WSHD Boundary
Township Border
NYSDEC
REGION
8
9
ArcMap 9.1 image, S. M. Wells, SUNY at Brockport, March 2007.

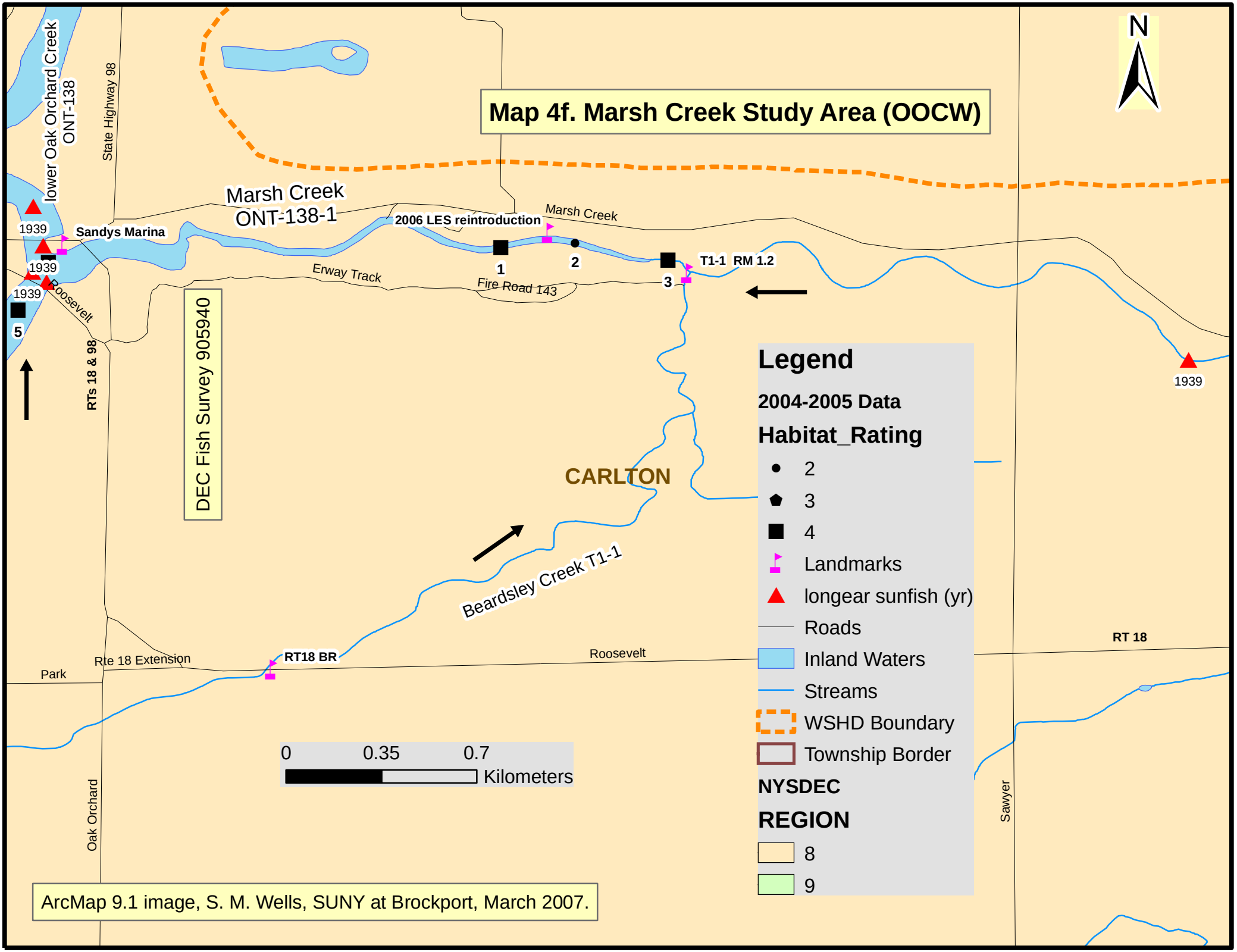
Map 4f. Marsh Creek Study Area (OOCW)
N
lower Oak Orchard Creek
ONT-138
State Highway 98
Marsh Creek
ONT-138-1
Marsh Creek
2006 LES reintroduction
Sandys Marina
1939
1939
1939
1939
Roosevelt
5
1
2
3
T1-1
RM 1.2
Erway Track
Fire Road 143
RTs 18 & 98
DEC Fish Survey 905940
CARLTON
Beardsley Creek T1-1
Rte 18 Extension
RT18 BR
Roosevelt
Park
RT 18
Oak Orchard
Sawyer
0
0.35
0.7
Kilometers
Legend
2004-2005 Data
Habitat_Rating
2
3
4
Landmarks
longear sunfish (yr)
Roads
Inland Waters
Streams
WSHD Boundary
Township Border
NYSDEC
REGION
8
9
ArcMap 9.1 image, S. M. Wells, SUNY at Brockport, March 2007.

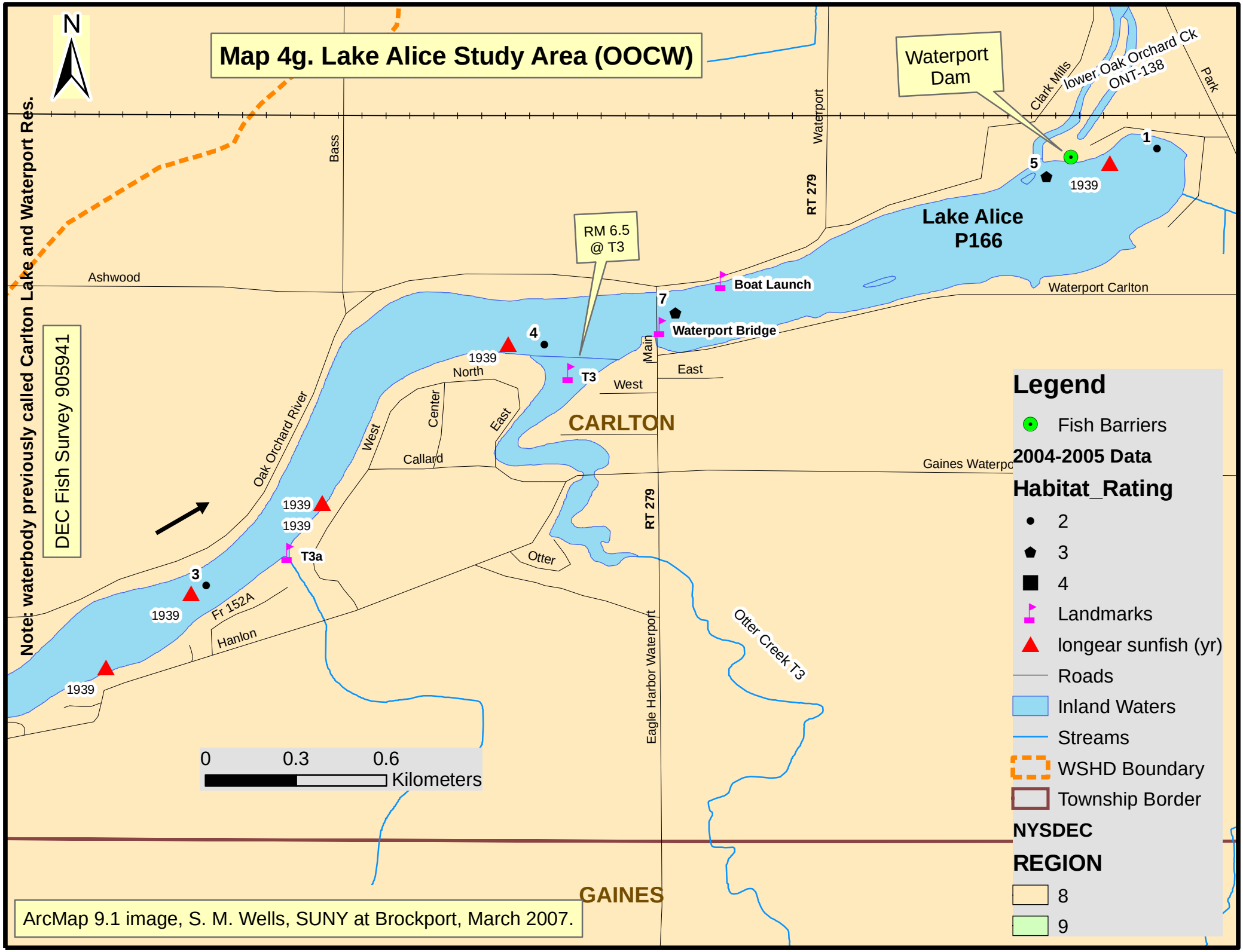

ArcMap 9.1 image, S. M. Wells, SUNY at Brockport, March 2007.

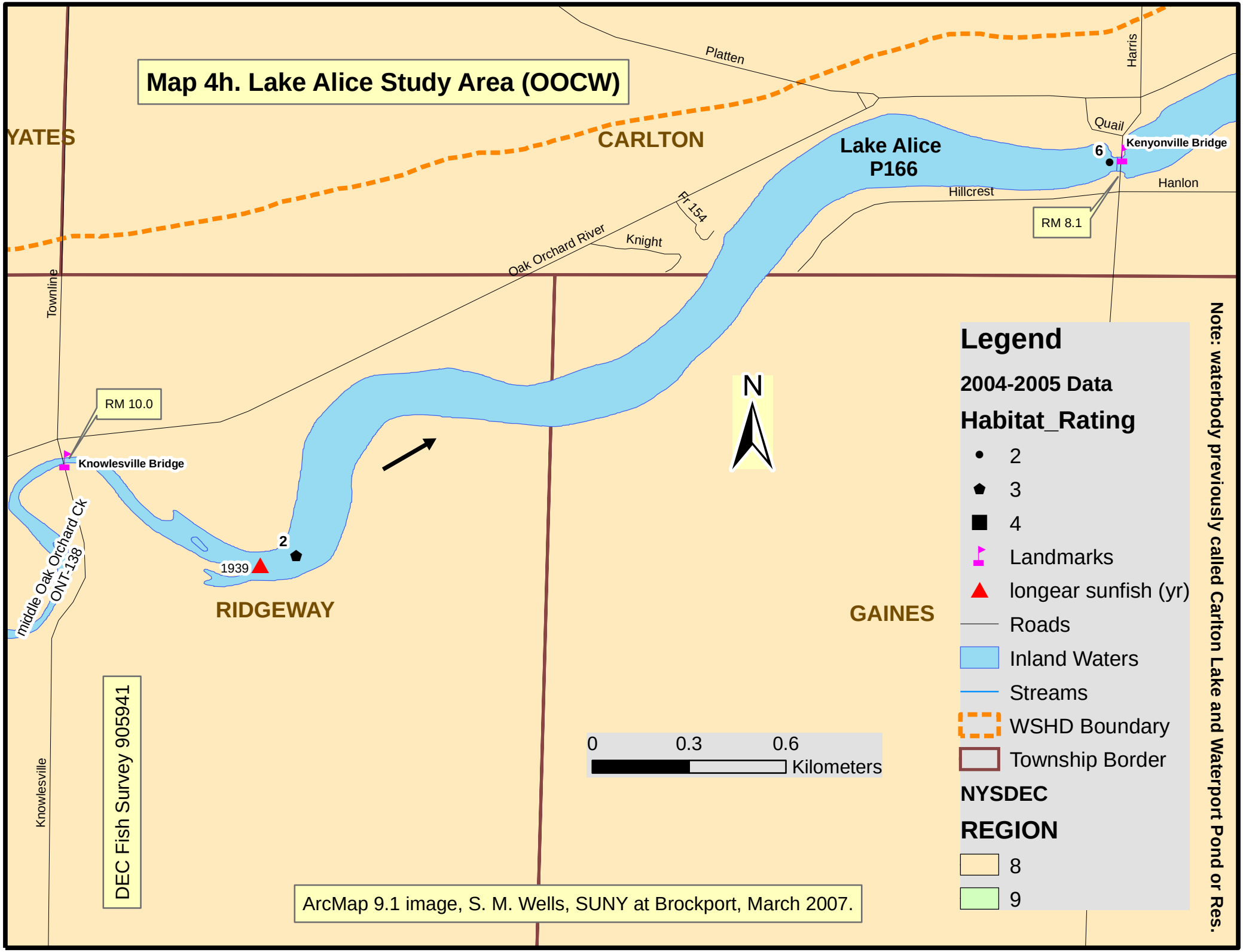
Map 4h. Lake Alice Study Area (OOCW)
YATES
CARLTON
RIDGEWAY
GAINES
Platten
Harris
Quail
Hillcrest
Hanlon
Knight
Fr 154
Oak Orchard River
Townline
Knowlesville
middle Oak Orchard Ck
ONT-138
Lake Alice
P166
Kenyonville Bridge
Knowlesville Bridge
RM 8.1
RM 10.0
6
2
1939
N
0
0.3
0.6
Kilometers
Legend
2004-2005 Data
Habitat_Rating
2
3
4
Landmarks
longear sunfish (yr)
Roads
Inland Waters
Streams
WSHD Boundary
Township Border
NYSDEC
REGION
8
9
DEC Fish Survey 905941
ArcMap 9.1 image, S. M. Wells, SUNY at Brockport, March 2007.
Note: waterbody previously called Carlton Lake and Waterport Pond or Res.

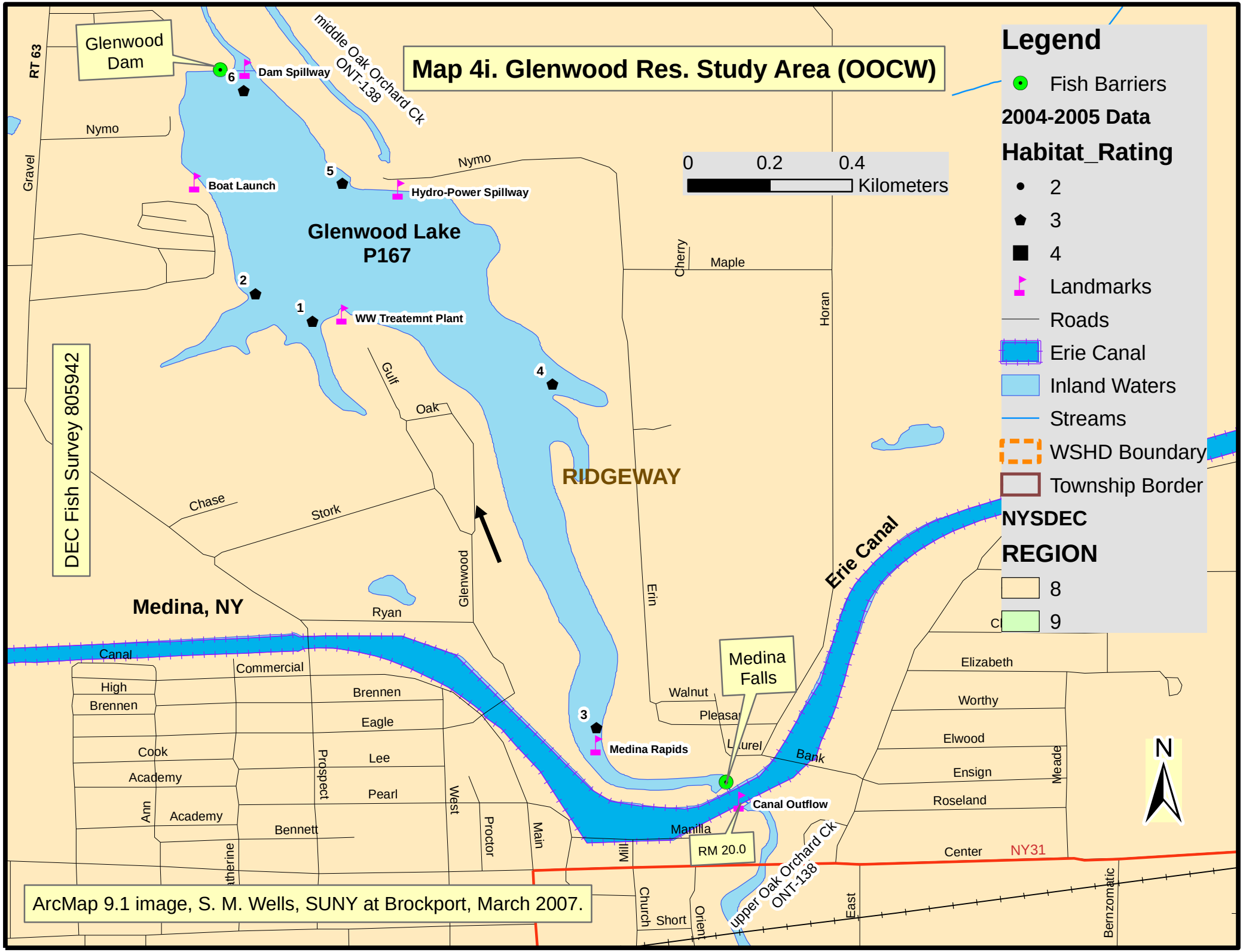
Map 4i. Glenwood Res. Study Area (OOCW)
Glenwood Dam
Dam Spillway
Boat Launch
Hydro-Power Spillway
WW Treatemnt Plant
Glenwood Lake
P167
middle Oak Orchard Ck
ONT-138
RT 63
Gravel
Nymo
Gulf
Oak
Chase
Stork
Glenwood
Ryan
Cherry
Maple
Horan
Erin
RIDGEWAY
Medina, NY
DEC Fish Survey 805942
Erie Canal
Canal
Commercial
High
Brennen
Eagle
Cook
Lee
Academy
Pearl
Ann
Bennett
Prospect
West
Proctor
Main
Mill
Walnut
Pleasant
Laurel
Bank
Medina Rapids
Medina Falls
Canal Outflow
Manilla
RM 20.0
upper Oak Orchard Ck
ONT-138
Church
Short
Orient
East
Elizabeth
Worthy
Elwood
Ensign
Roseland
Center
NY31
Meade
Bernzomatic
0
0.2
0.4
Kilometers
N
Legend
Fish Barriers
2004-2005 Data
Habitat_Rating
2
3
4
Landmarks
Roads
Erie Canal
Inland Waters
Streams
WSHD Boundary
Township Border
NYSDEC
REGION
8
9
ArcMap 9.1 image, S. M. Wells, SUNY at Brockport, March 2007.