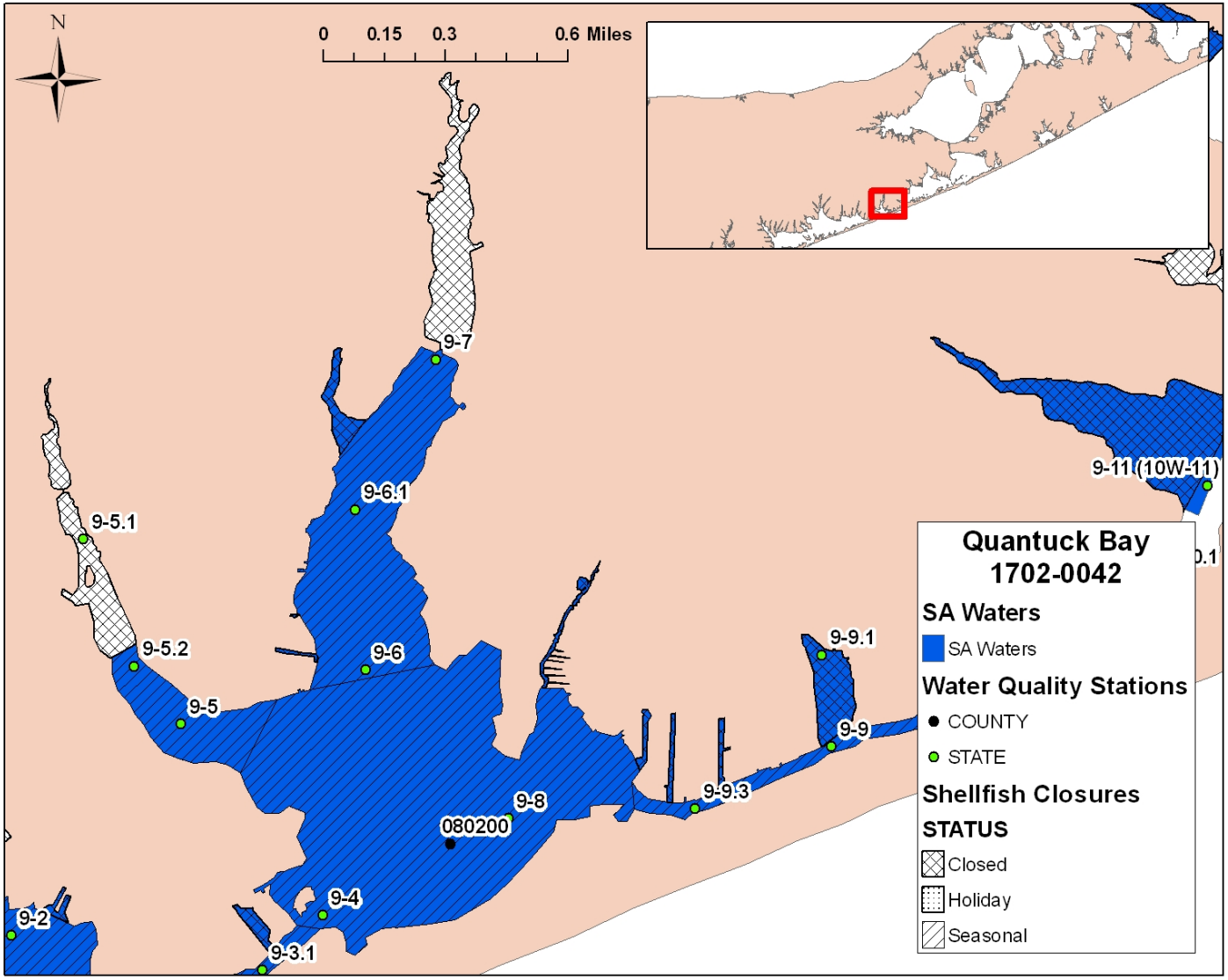

Figure A-22. Quantuck Bay SA waters, Shellfish Closure Areas, and Water Quality Stations.

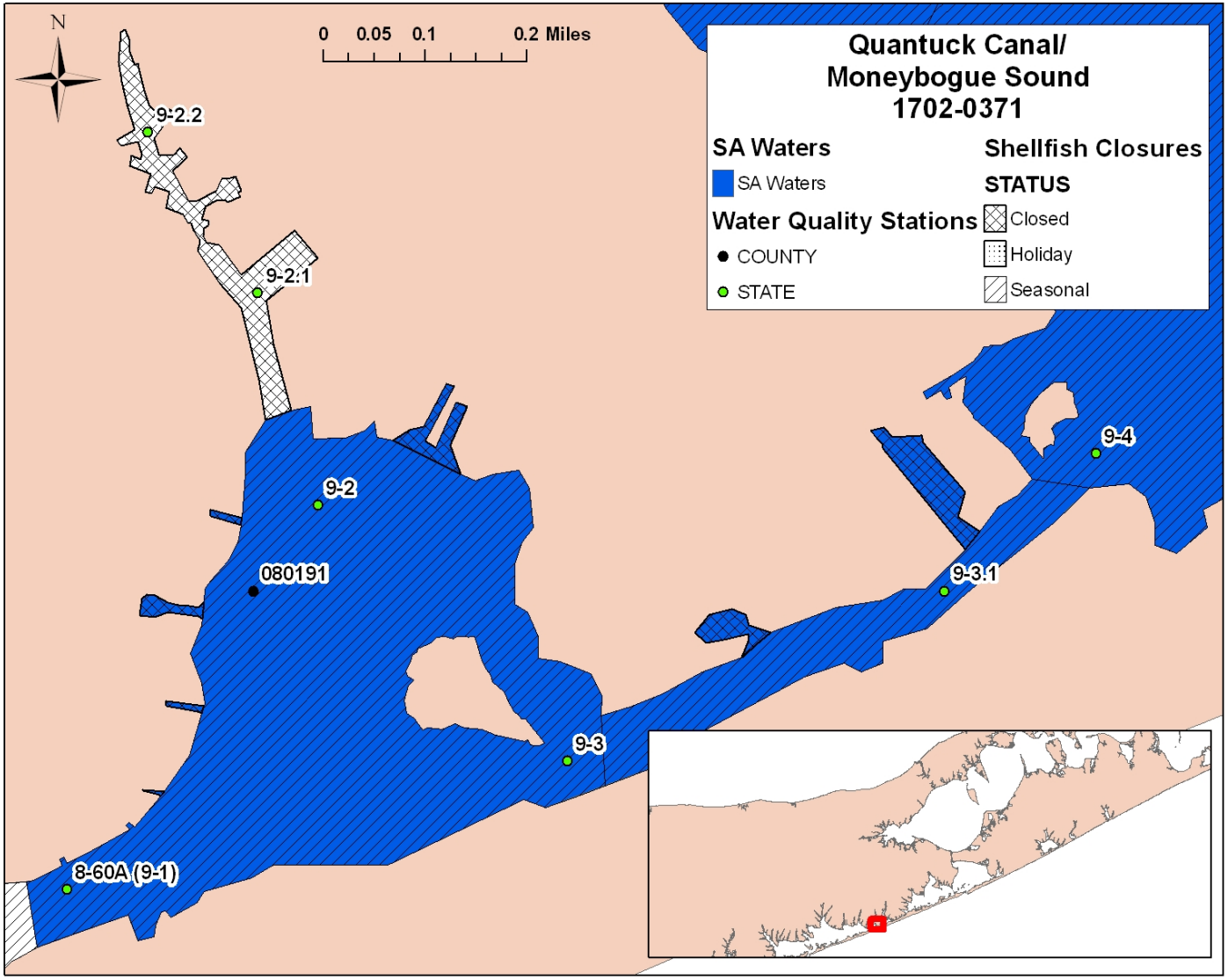

Figure A-23. Quantuck Canal/Moneybogue Bay SA waters, Shellfish Closure Areas, and Water Quality Stations.

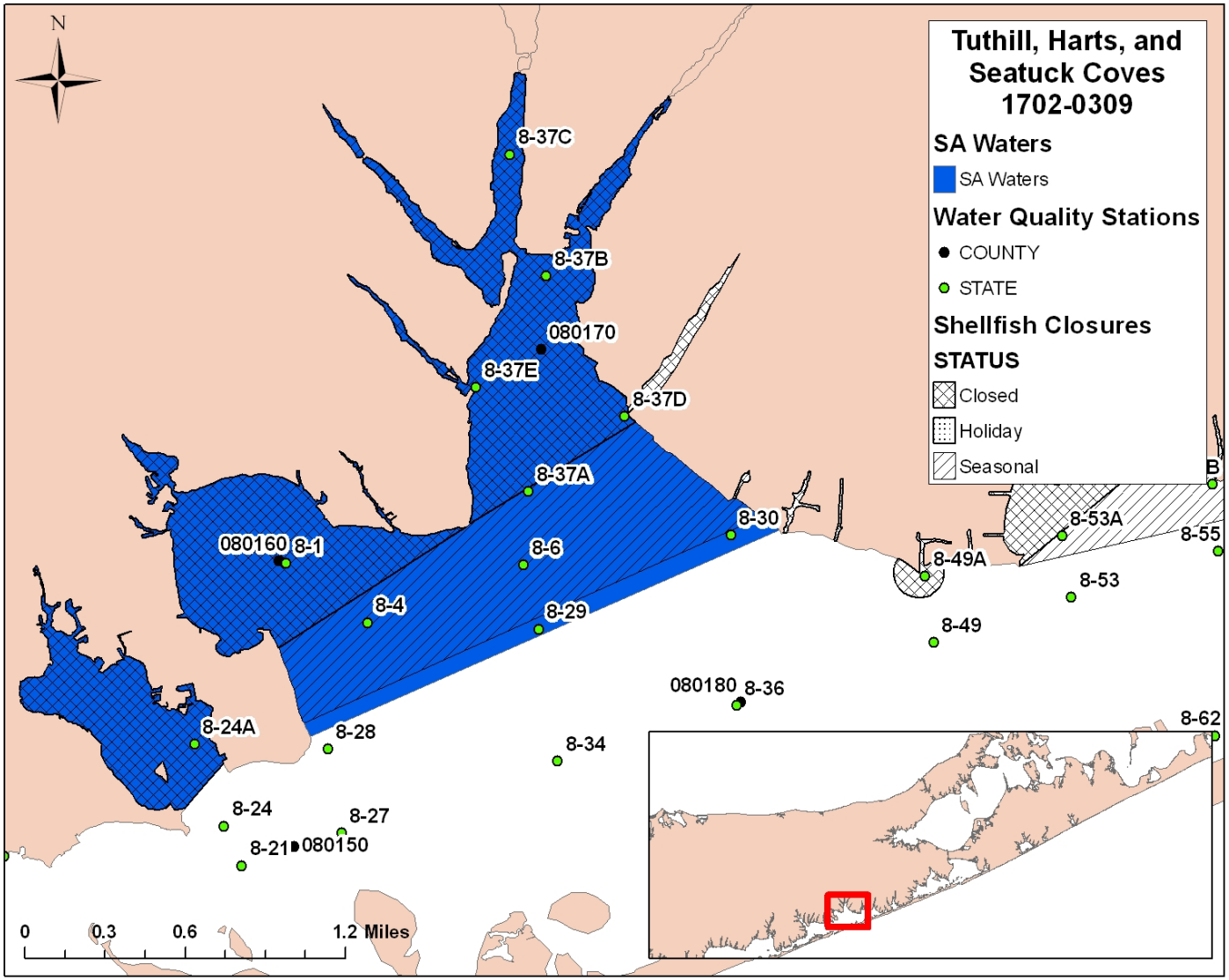

Figure A-24. Tuthill, Harts, and Seatuck Coves (left to right) SA waters, Shellfish Closure Areas, and Water Quality Stations.

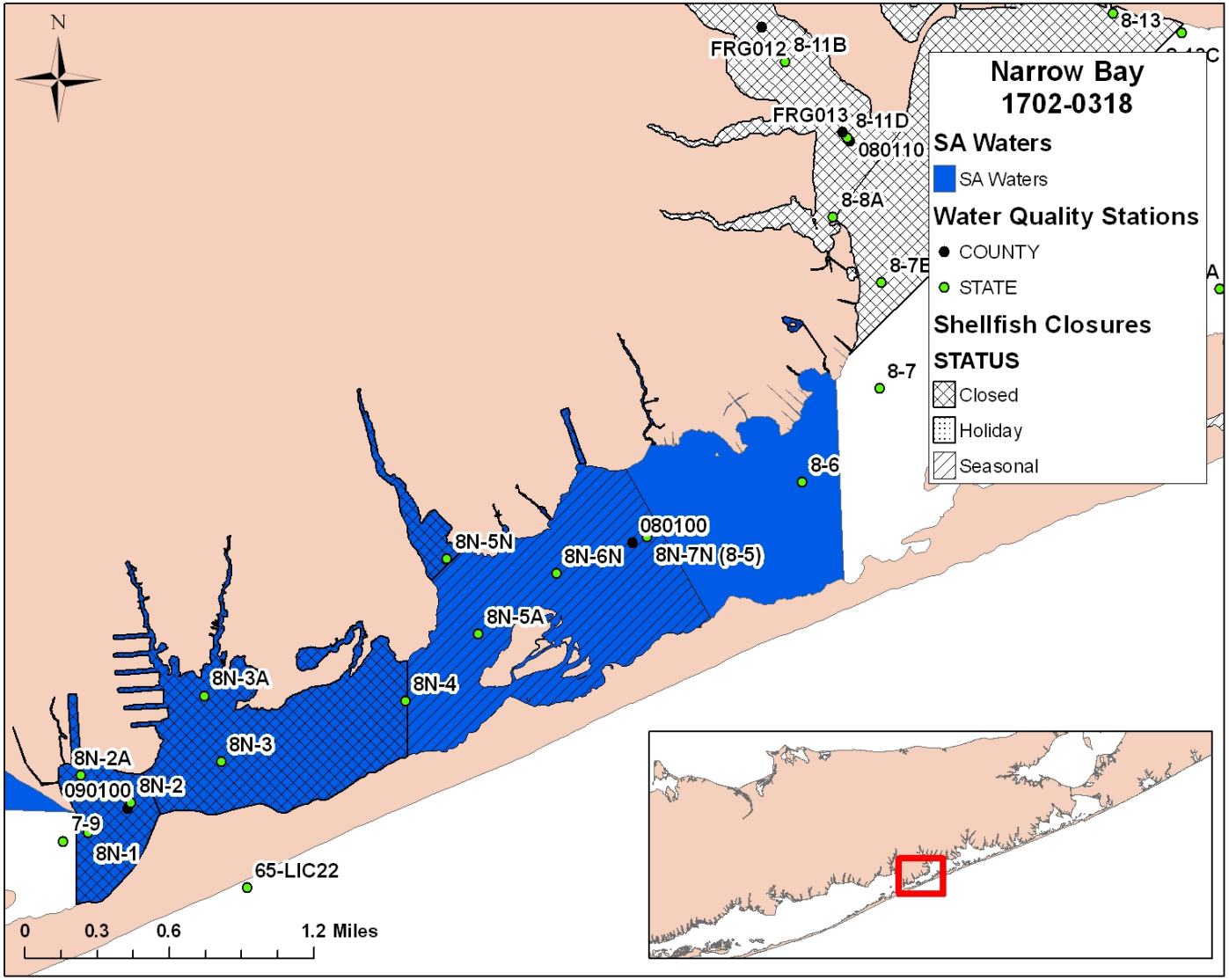

Figure A-25. Narrow Bay SA waters, Shellfish Closure Areas, and Water Quality Stations.

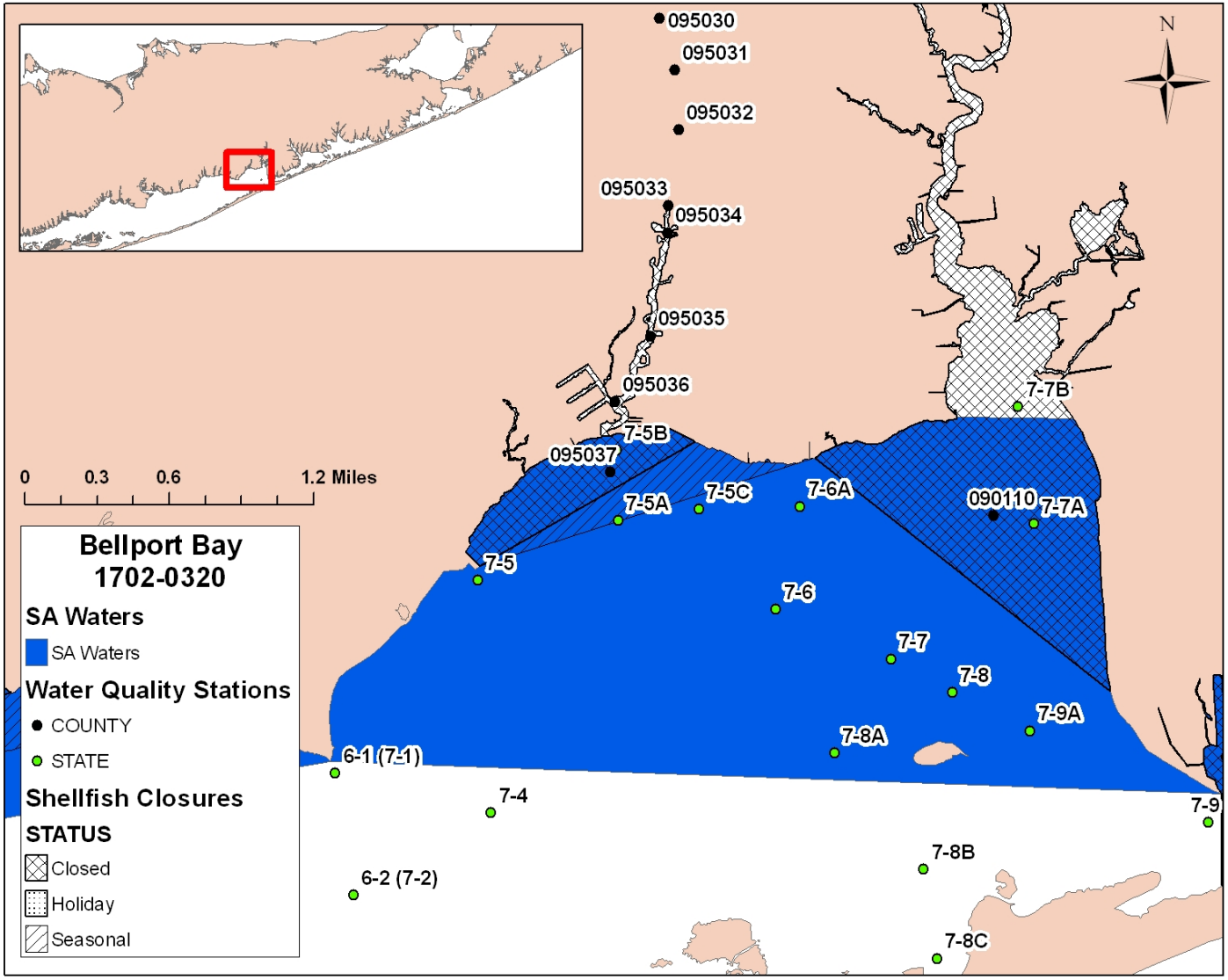

Figure A-26. Bellport Bay SA waters, Shellfish Closure Areas, and Water Quality Stations.

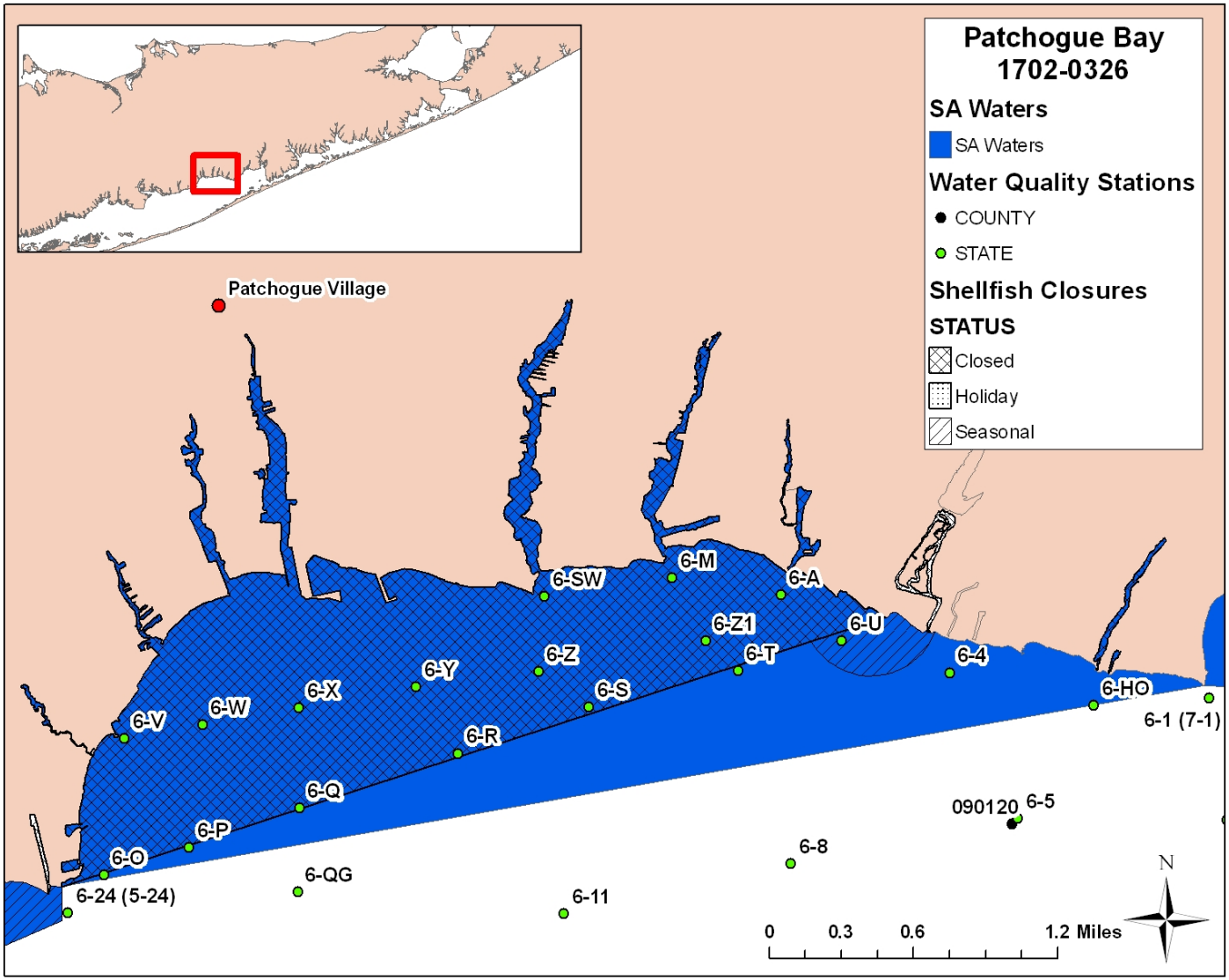

Figure A-27. Patchogue Bay SA waters, Shellfish Closure Areas, and Water Quality Stations.