



AMITY ROGERS CEMETERY FLOOD DAMAGE REDUCTION PROJECT



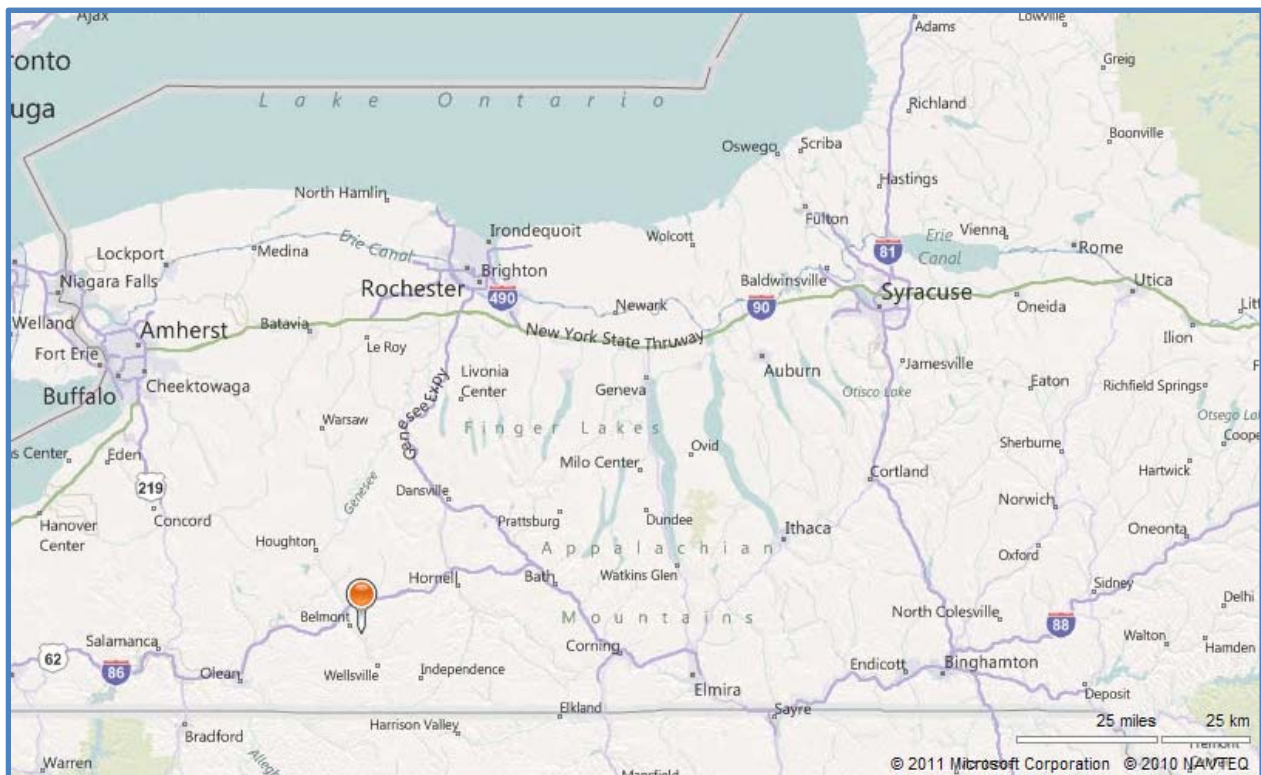
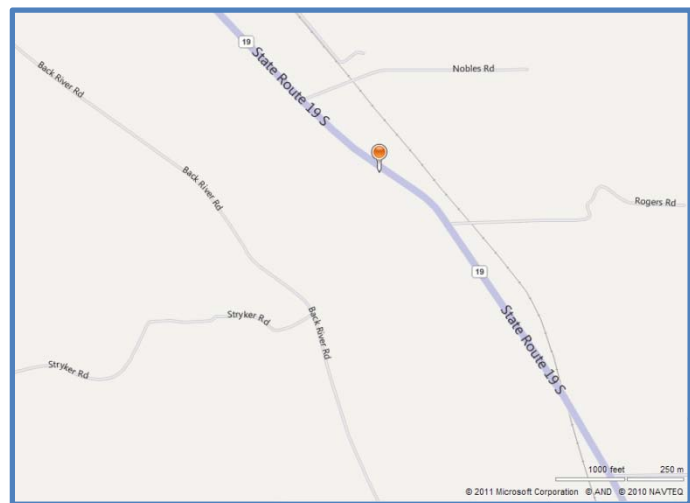
*Department of
Environmental Conservation*

Operated and Maintained by: The Town of Amity

Region 9 Counties: *Allegany,
Chautauqua, Cattaraugus, Erie,
Niagara, Wyoming*

PROJECT LOCATION

Rogers Cemetery consists of a 0.7-acre parcel in the Town of Amity, Allegany County, New York. It is located along State Route 19 approximately 3 miles southeast of Belmont and 2 miles northwest of Scio, New York, and at river mile 130 of the Genesee River.



PROJECT DESCRIPTION

The project consisted of repairing the right bank with compacted fill, providing the new bank with a gabion revetment, and seeding to prevent erosion. In June 1984, the project was severely damaged requiring major rectification. The rectification work consisted of placing heavy stone fill along approximately 240 feet of the river bank

AUTHORIZATION

Construction of the emergency bank protection on the Genesee River at the Rogers Cemetery, Amity, New York, was accomplished under the authority of Section 14 of the 1946 Flood control Act, as amended.

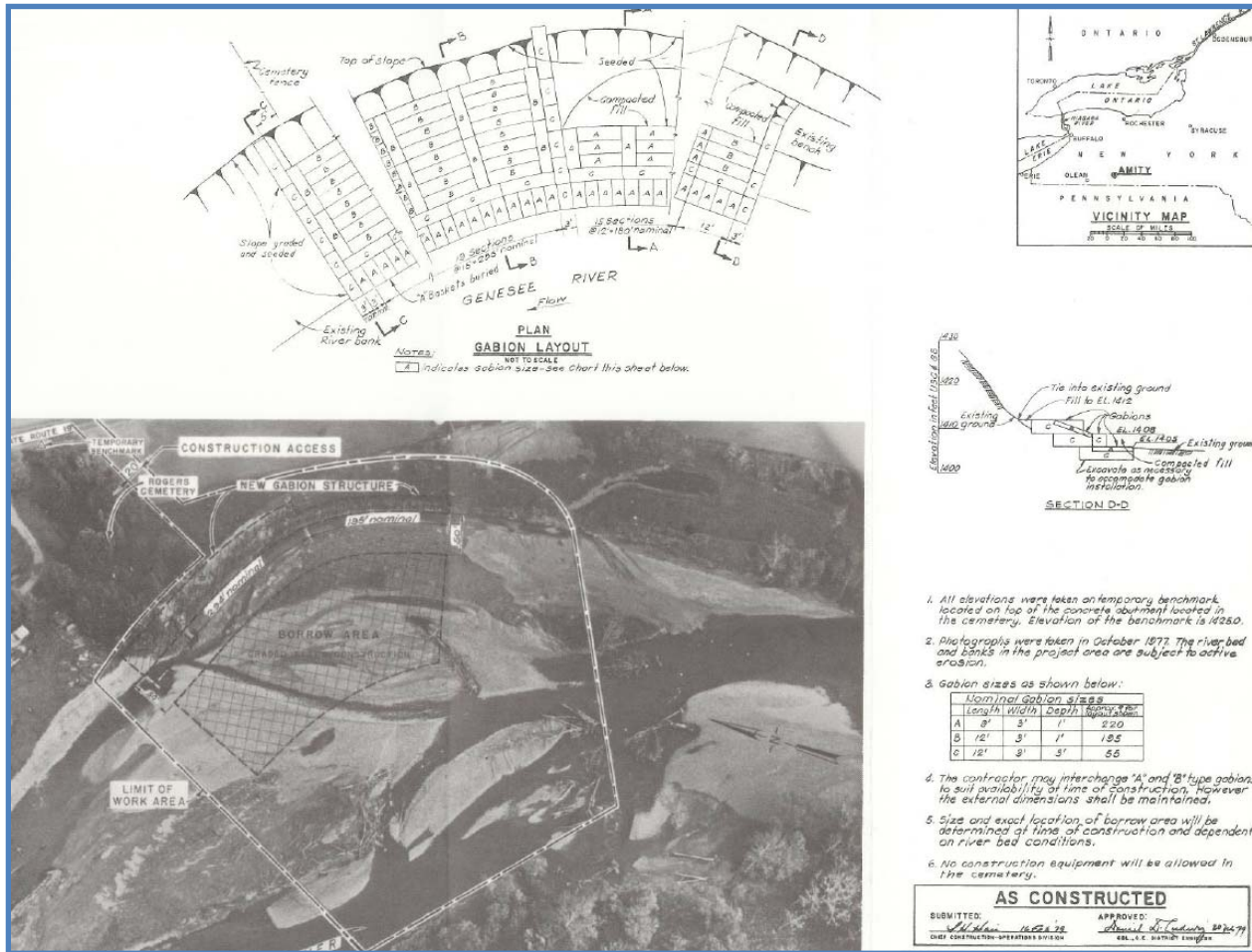
PROTECTION PROVIDED

The project will protect approximately 500 feet of river bank adjacent to the Rogers Cemetery, Amity, New York.

CONSTRUCTION

The original project was completed on September 1978. A. L. Blades and Sons, Inc., of Hornell, New York, performed the construction under Contract at a cost of \$85,205. The rectification work was completed on December 18th, 1984 by Bhandari Constructors and Consultants, Syracuse, New York, at a cost of \$66,477.

AMITY - GENERAL PLAN



AMITY ROGERS CEMETERY – BIRD’S EYE VIEW



AMITY ROGERS CEMETERY – AERIAL MAP OVERLAY

