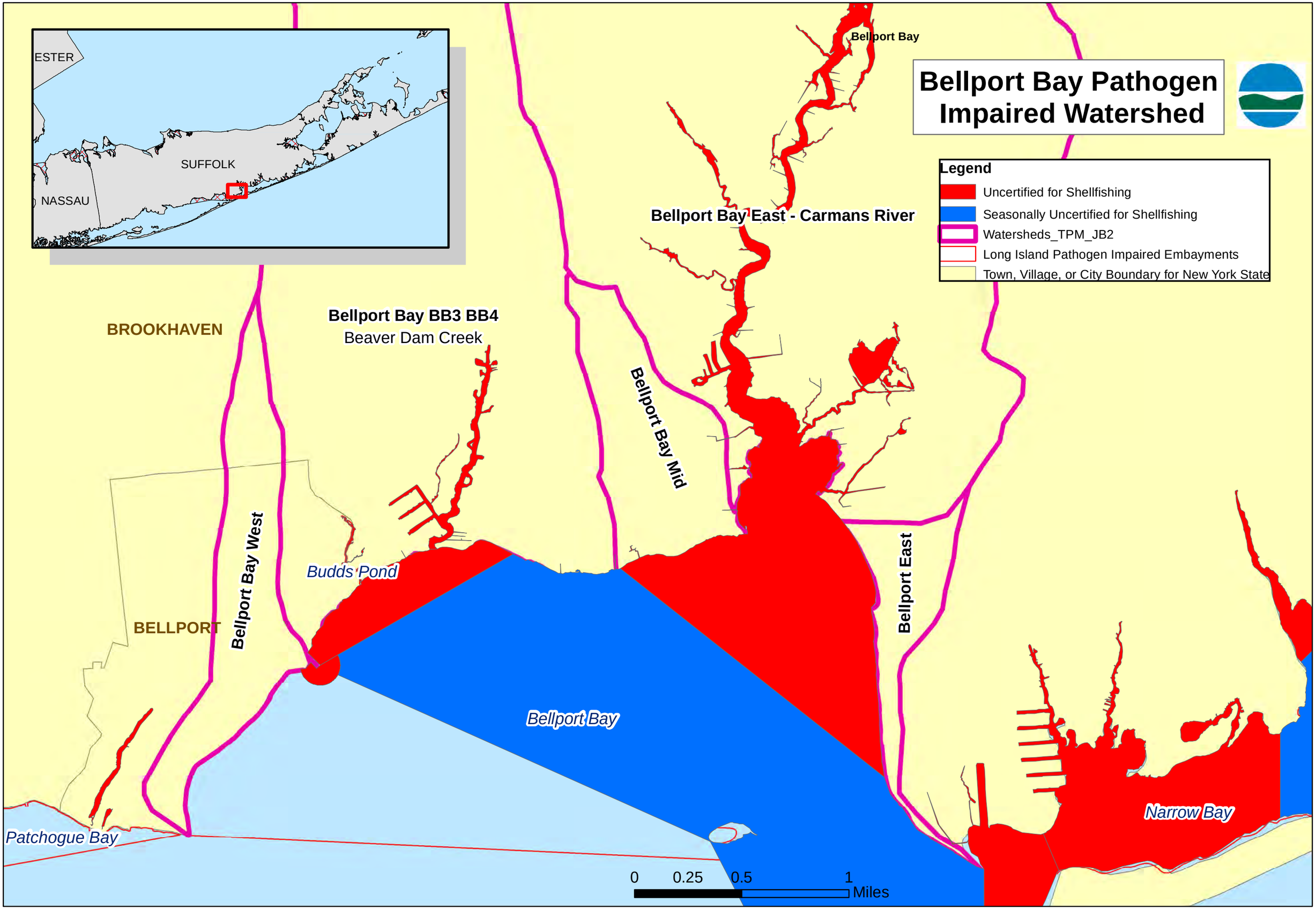
Bellport Bay Pathogen Impaired Watershed
Legend
Uncertified for Shellfishing
Seasonally Uncertified for Shellfishing
Watersheds_TPM_JB2
Long Island Pathogen Impaired Embayments
Town, Village, or City Boundary for New York State
ESTER
SUFFOLK
NASSAU
Bellport Bay
Bellport Bay East - Carmans River
Bellport Bay BB3 BB4
Beaver Dam Creek
BROOKHAVEN
Bellport Bay Mid
Bellport Bay West
Budds Pond
BELLPORT
Bellport East
Bellport Bay
Narrow Bay
Patchogue Bay
0
0.25
0.5
1
Miles

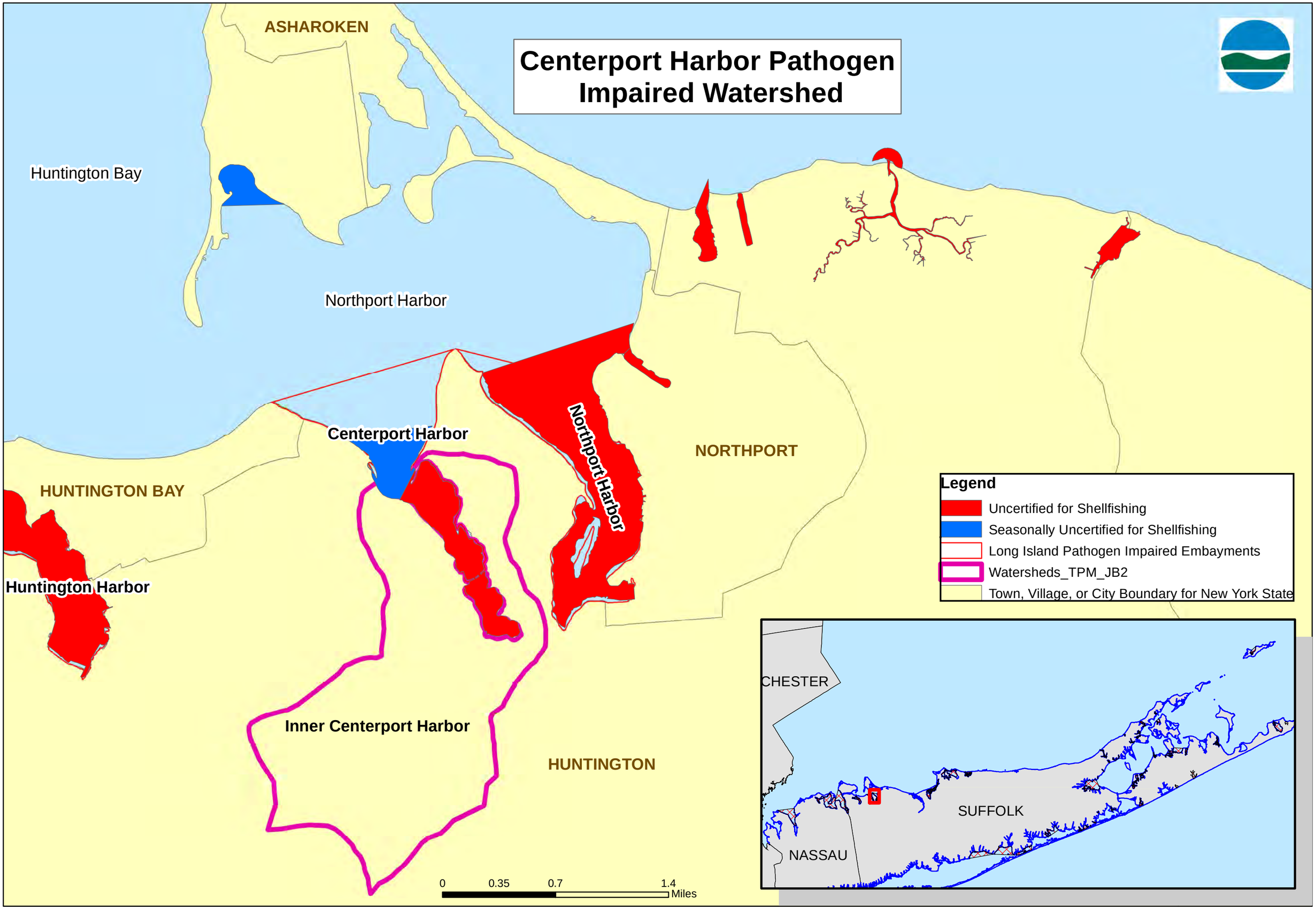
Centerport Harbor Pathogen Impaired Watershed
ASHAROKEN
Huntington Bay
Northport Harbor
Centerport Harbor
Northport Harbor
NORTHPORT
HUNTINGTON BAY
Huntington Harbor
Inner Centerport Harbor
HUNTINGTON
Legend
Uncertified for Shellfishing
Seasonally Uncertified for Shellfishing
Long Island Pathogen Impaired Embayments
Watersheds_TPM_JB2
Town, Village, or City Boundary for New York State
0
0.35
0.7
1.4
Miles
CHESTER
SUFFOLK
NASSAU

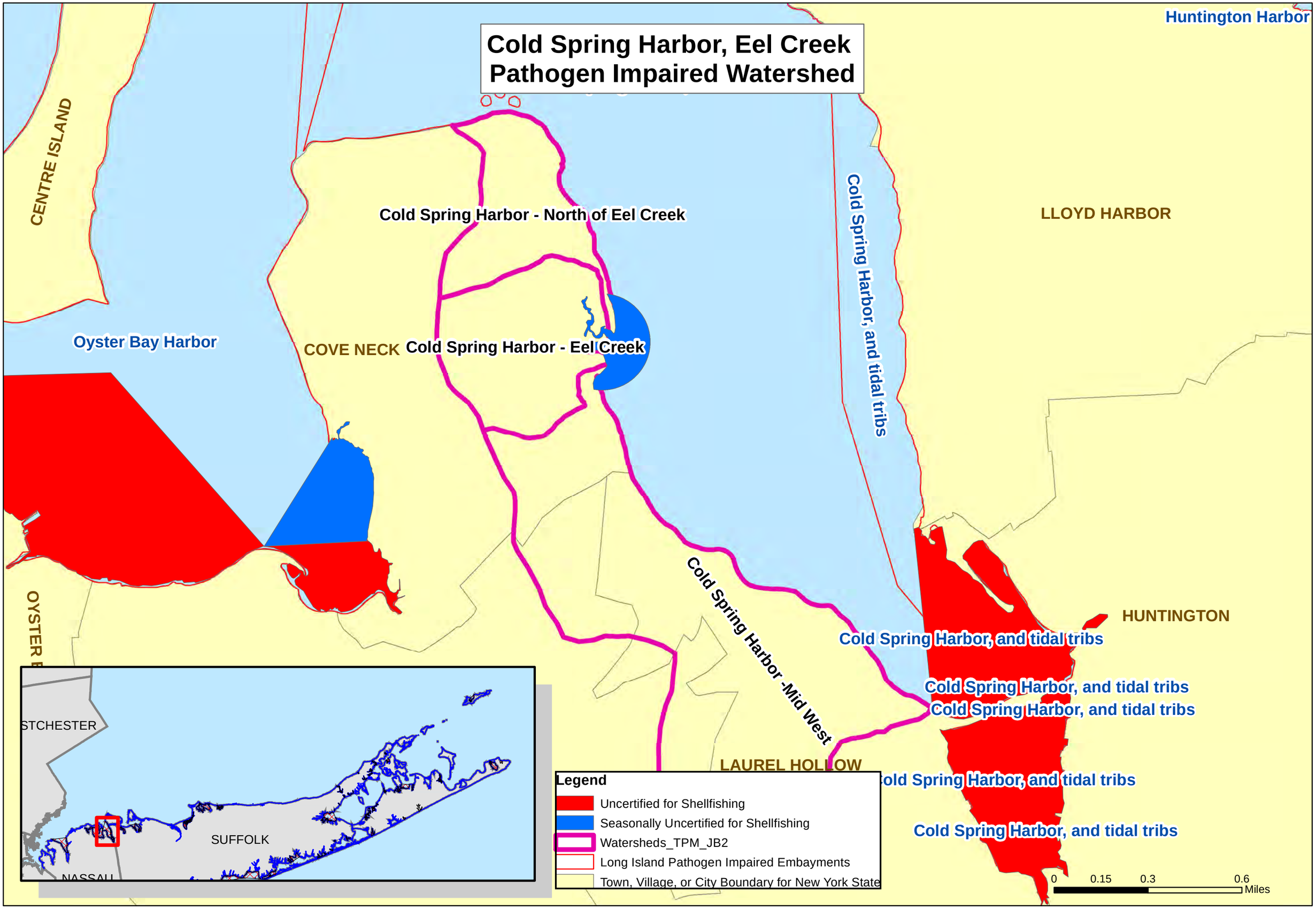
Cold Spring Harbor, Eel Creek
Pathogen Impaired Watershed
Huntington Harbor
CENTRE ISLAND
Cold Spring Harbor - North of Eel Creek
LLOYD HARBOR
Cold Spring Harbor, and tidal tribs
Oyster Bay Harbor
COVE NECK
Cold Spring Harbor - Eel Creek
Cold Spring Harbor -Mid West
HUNTINGTON
Cold Spring Harbor, and tidal tribs
Cold Spring Harbor, and tidal tribs
Cold Spring Harbor, and tidal tribs
LAUREL HOLLOW
Cold Spring Harbor, and tidal tribs
Cold Spring Harbor, and tidal tribs
OYSTER B
STCHESTER
SUFFOLK
NASSAU
Legend
Uncertified for Shellfishing
Seasonally Uncertified for Shellfishing
Watersheds_TPM_JB2
Long Island Pathogen Impaired Embayments
Town, Village, or City Boundary for New York State
0
0.15
0.3
0.6
Miles

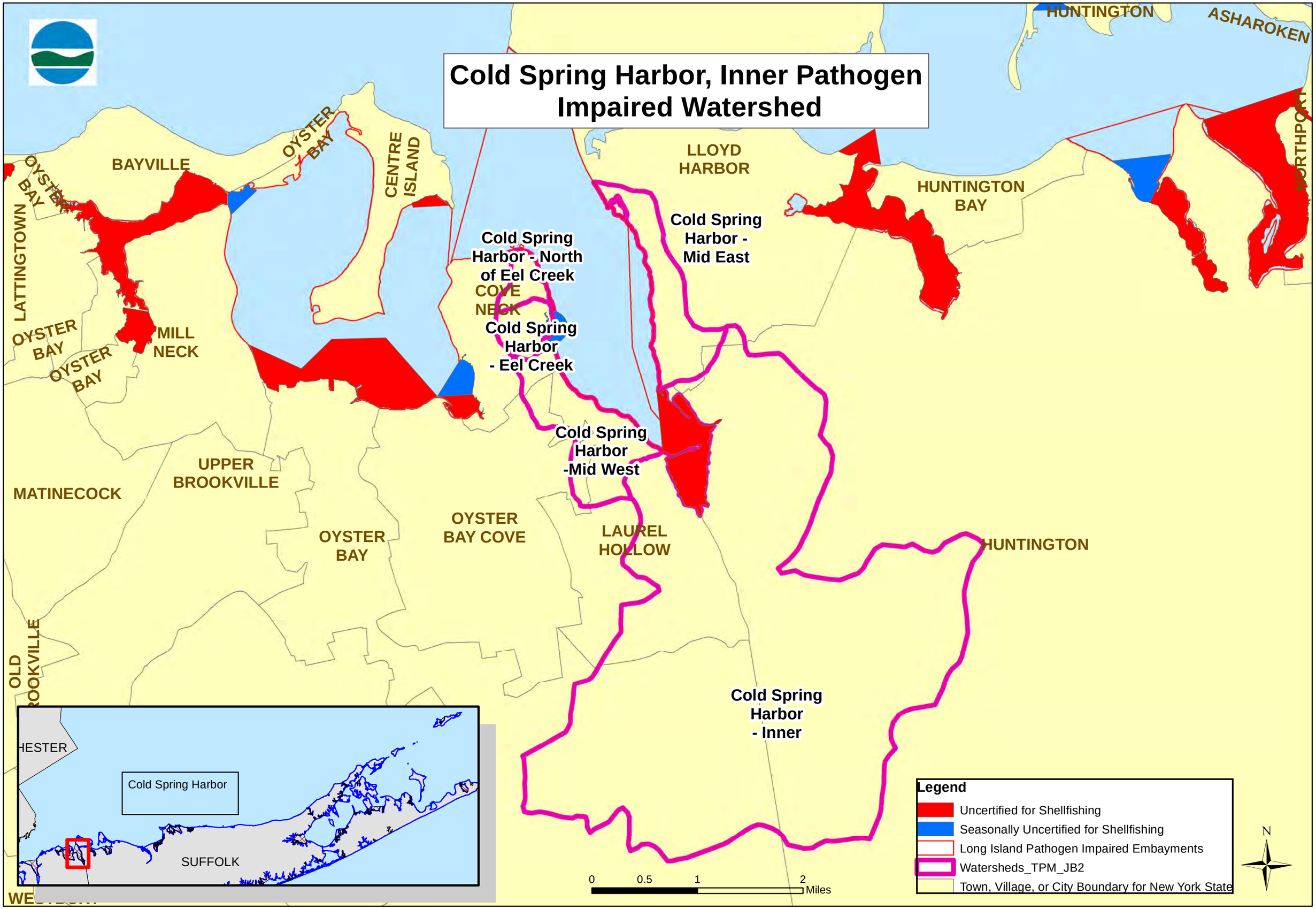
Cold Spring Harbor, Inner Pathogen Impaired Watershed
HUNTINGTON
ASHAROKEN
NORTHPORT
BAYVILLE
OYSTER BAY
OYSTER BAY
CENTRE ISLAND
LLOYD HARBOR
HUNTINGTON BAY
LATTINGTOWN
OYSTER BAY
MILL NECK
OYSTER BAY
OYSTER BAY
Cold Spring Harbor - North of Eel Creek
COVE NECK
Cold Spring Harbor - Eel Creek
Cold Spring Harbor Mid East
Cold Spring Harbor -Mid West
UPPER BROOKVILLE
MATINECOCK
OYSTER BAY
OYSTER BAY COVE
LAUREL HOLLOW
HUNTINGTON
OLD BROOKVILLE
Cold Spring Harbor - Inner
HESTER
Cold Spring Harbor
SUFFOLK
0
0.5
1
2
Miles
N
Legend
Uncertified for Shellfishing
Seasonally Uncertified for Shellfishing
Long Island Pathogen Impaired Embayments
Watersheds_TPM_JB2
Town, Village, or City Boundary for New York State

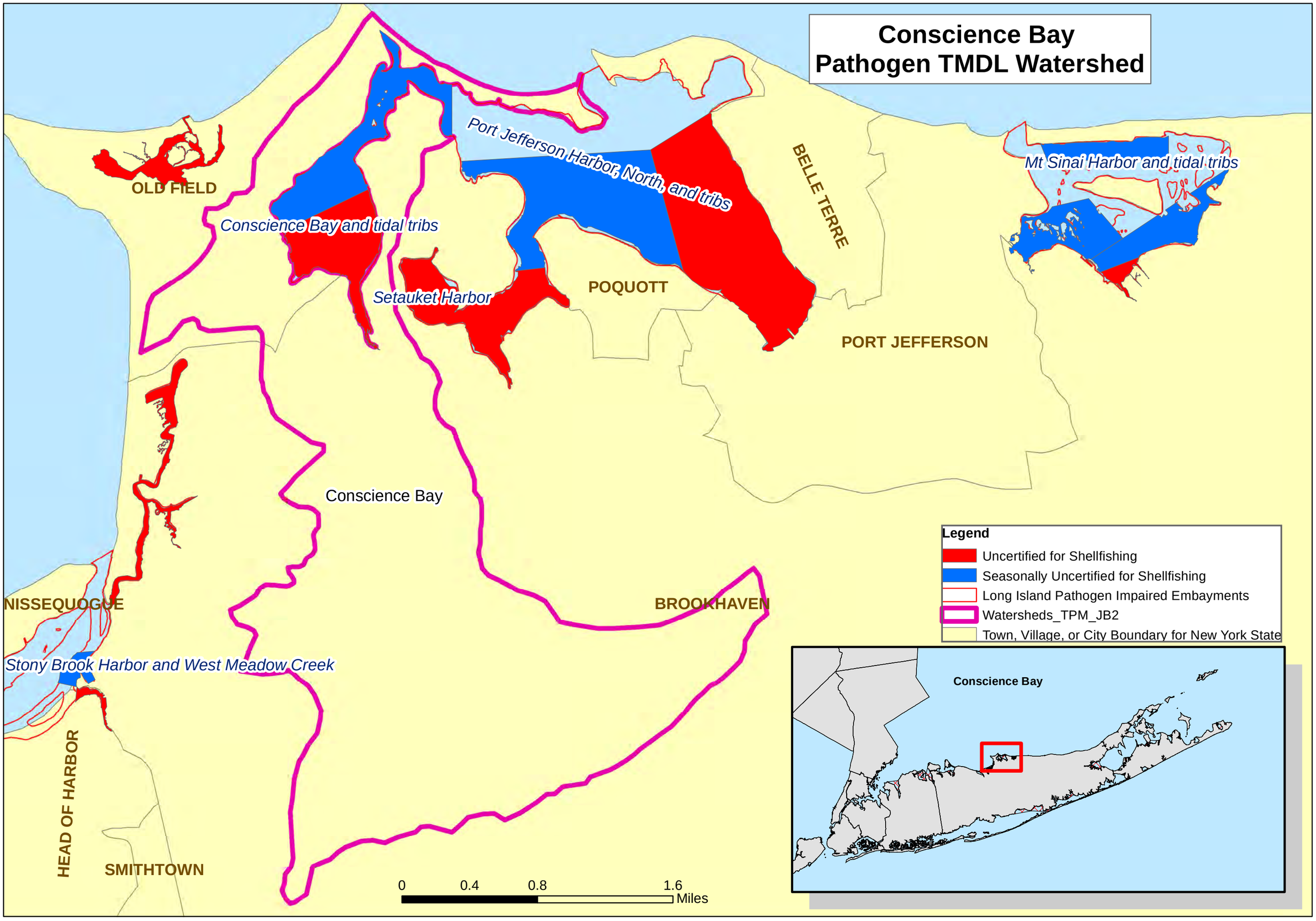
Conscience Bay
Pathogen TMDL Watershed
OLD FIELD
Conscience Bay and tidal tribs
Port Jefferson Harbor, North, and tribs
BELLE TERRE
Mt Sinai Harbor and tidal tribs
Setauket Harbor
POQUOTT
PORT JEFFERSON
Conscience Bay
NISSEQUOGUE
BROOKHAVEN
Stony Brook Harbor and West Meadow Creek
HEAD OF HARBOR
SMITHTOWN
0
0.4
0.8
1.6
Miles
Legend
Uncertified for Shellfishing
Seasonally Uncertified for Shellfishing
Long Island Pathogen Impaired Embayments
Watersheds_TPM_JB2
Town, Village, or City Boundary for New York State
Conscience Bay

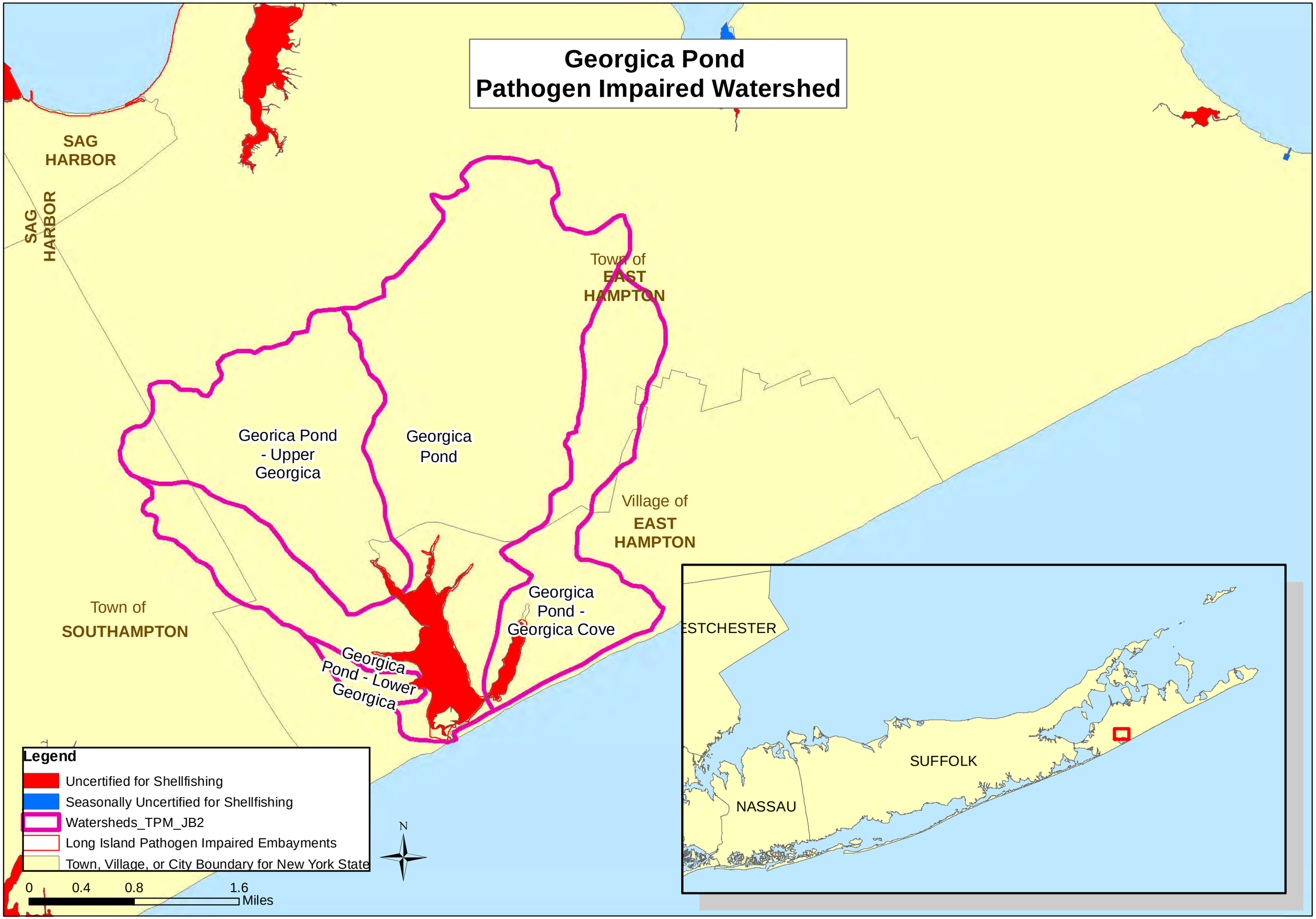
Georgica Pond
Pathogen Impaired Watershed
SAG HARBOR
SAG HARBOR
Town of EAST HAMPTON
Georica Pond - Upper Georgica
Georgica Pond
Village of EAST HAMPTON
Town of SOUTHAMPTON
Georgica Pond - Georgica Cove
Georgica Pond - Lower Georgica
Legend
Uncertified for Shellfishing
Seasonally Uncertified for Shellfishing
Watersheds_TPM_JB2
Long Island Pathogen Impaired Embayments
Town, Village, or City Boundary for New York State
0 0.4 0.8 1.6
Miles
N
ESTCHESTER
SUFFOLK
NASSAU

Goldsmith Inlet Pathogen Impaired Watershed

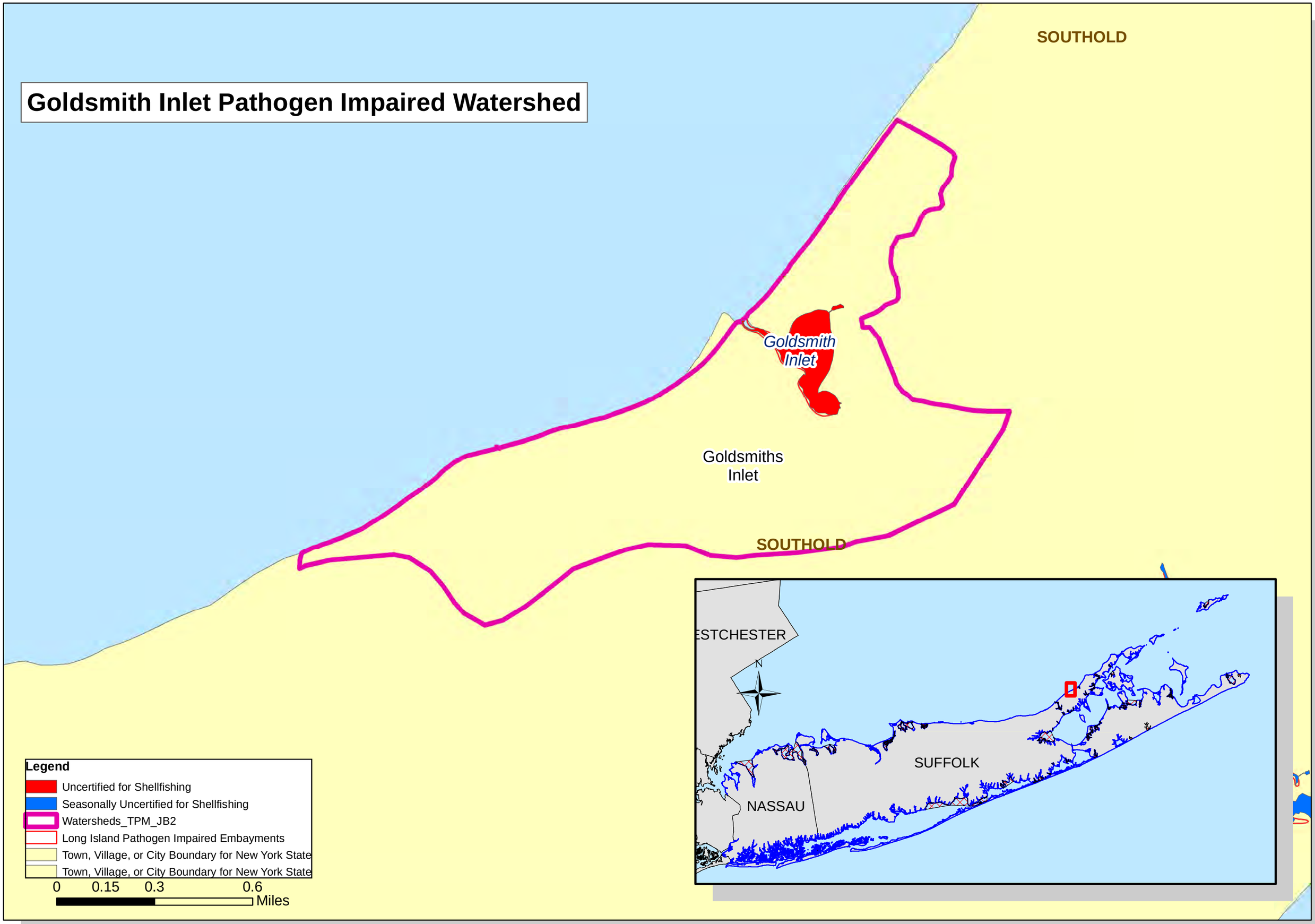

Tuthill, Harts and Seatuck Coves Pathogen Impaired Waterbody

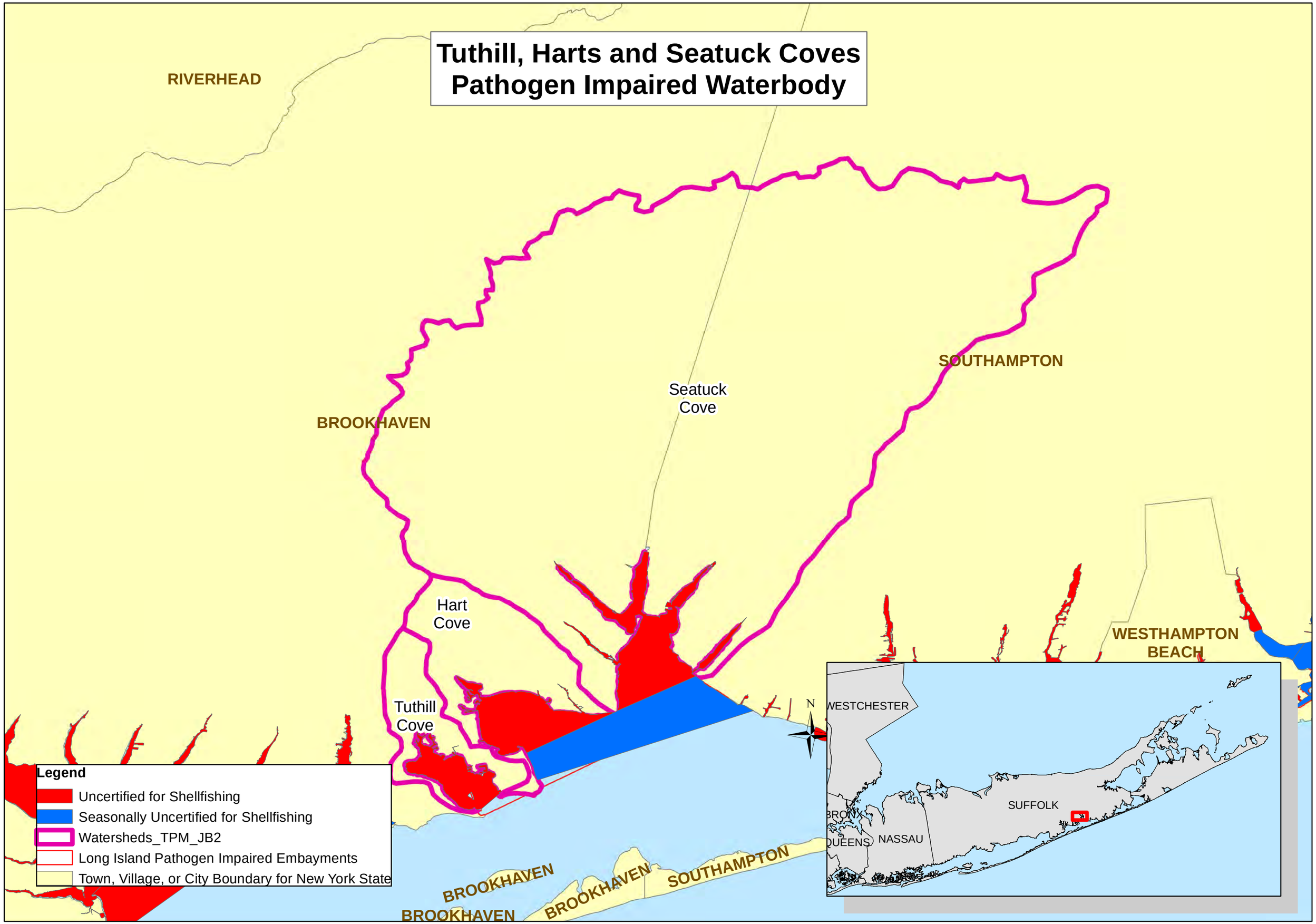

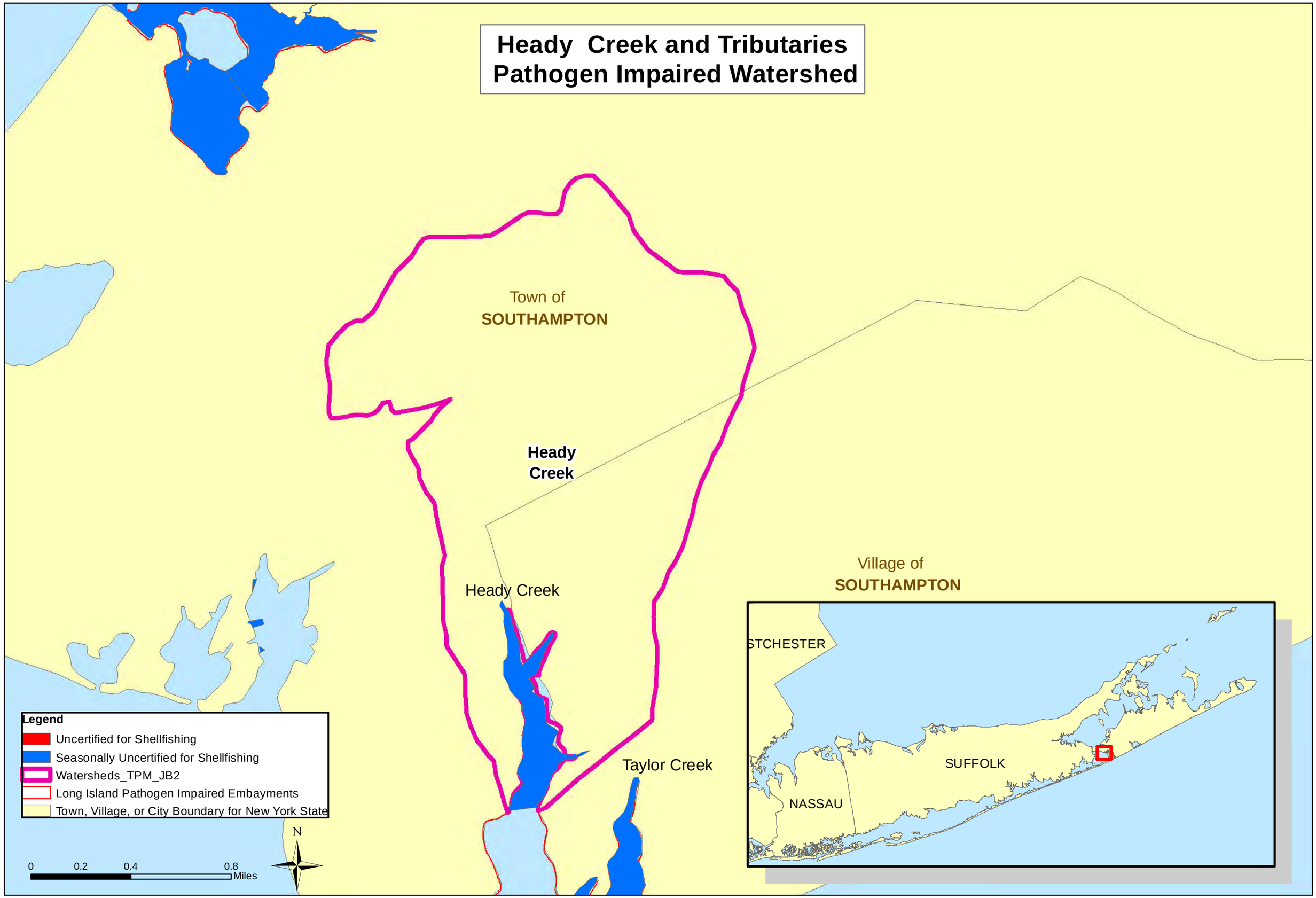
Heady Creek and Tributaries
Pathogen Impaired Watershed
Town of
SOUTHAMPTON
Heady
Creek
Heady Creek
Taylor Creek
Village of
SOUTHAMPTON
STCHESTER
SUFFOLK
NASSAU
Legend
Uncertified for Shellfishing
Seasonally Uncertified for Shellfishing
Watersheds_TPM_JB2
Long Island Pathogen Impaired Embayments
Town, Village, or City Boundary for New York State
N
0
0.2
0.4
0.8
Miles

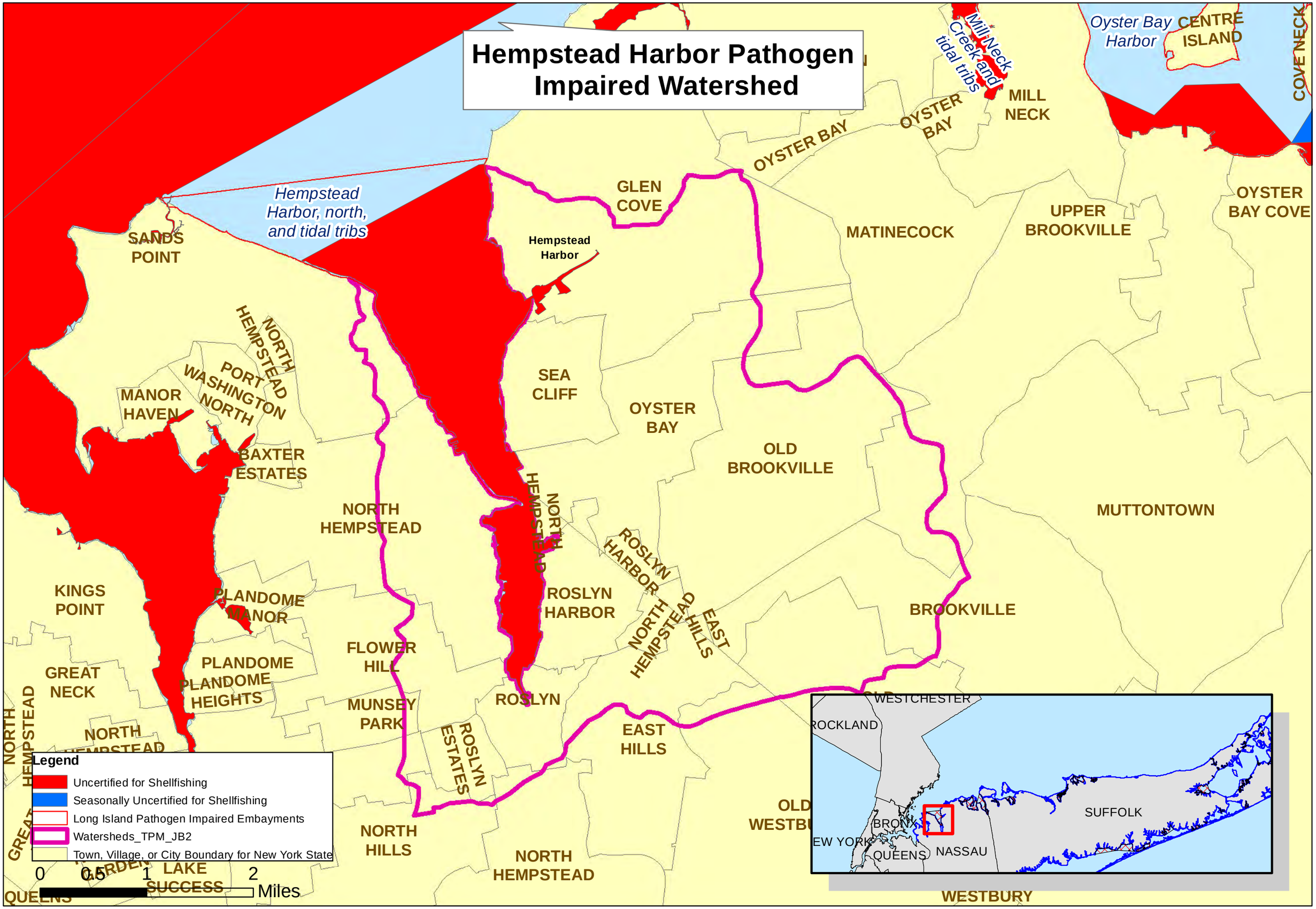
Hempstead Harbor Pathogen Impaired Watershed
Hempstead Harbor, north, and tidal tribs
Hempstead Harbor
Mill Neck Creek and tidal tribs
Oyster Bay Harbor
CENTRE ISLAND
COVE NECK
MILL NECK
OYSTER BAY
OYSTER BAY
GLEN COVE
MATINECOCK
UPPER BROOKVILLE
OYSTER BAY COVE
SANDS POINT
NORTH HEMPSTEAD
PORT WASHINGTON NORTH
MANOR HAVEN
BAXTER ESTATES
SEA CLIFF
OYSTER BAY
OLD BROOKVILLE
MUTTONTOWN
NORTH HEMPSTEAD
NORTH HEMPSTEAD
ROSLYN HARBOR
KINGS POINT
PLANDOME MANOR
ROSLYN HARBOR
NORTH HEMPSTEAD
EAST HILLS
BROOKVILLE
FLOWER HILL
GREAT NECK
PLANDOME
PLANDOME HEIGHTS
MUNSEY PARK
ROSLYN
ROSLYN ESTATES
EAST HILLS
NORTH HEMPSTEAD
NORTH HEMPSTEAD
NORTH HILLS
NORTH HEMPSTEAD
LAKE SUCCESS
QUEENS
WESTBURY
Legend
Uncertified for Shellfishing
Seasonally Uncertified for Shellfishing
Long Island Pathogen Impaired Embayments
Watersheds_TPM_JB2
Town, Village, or City Boundary for New York State
0 0.5 1 2
Miles
WESTCHESTER
ROCKLAND
BRONX
NEW YORK
QUEENS
NASSAU
SUFFOLK

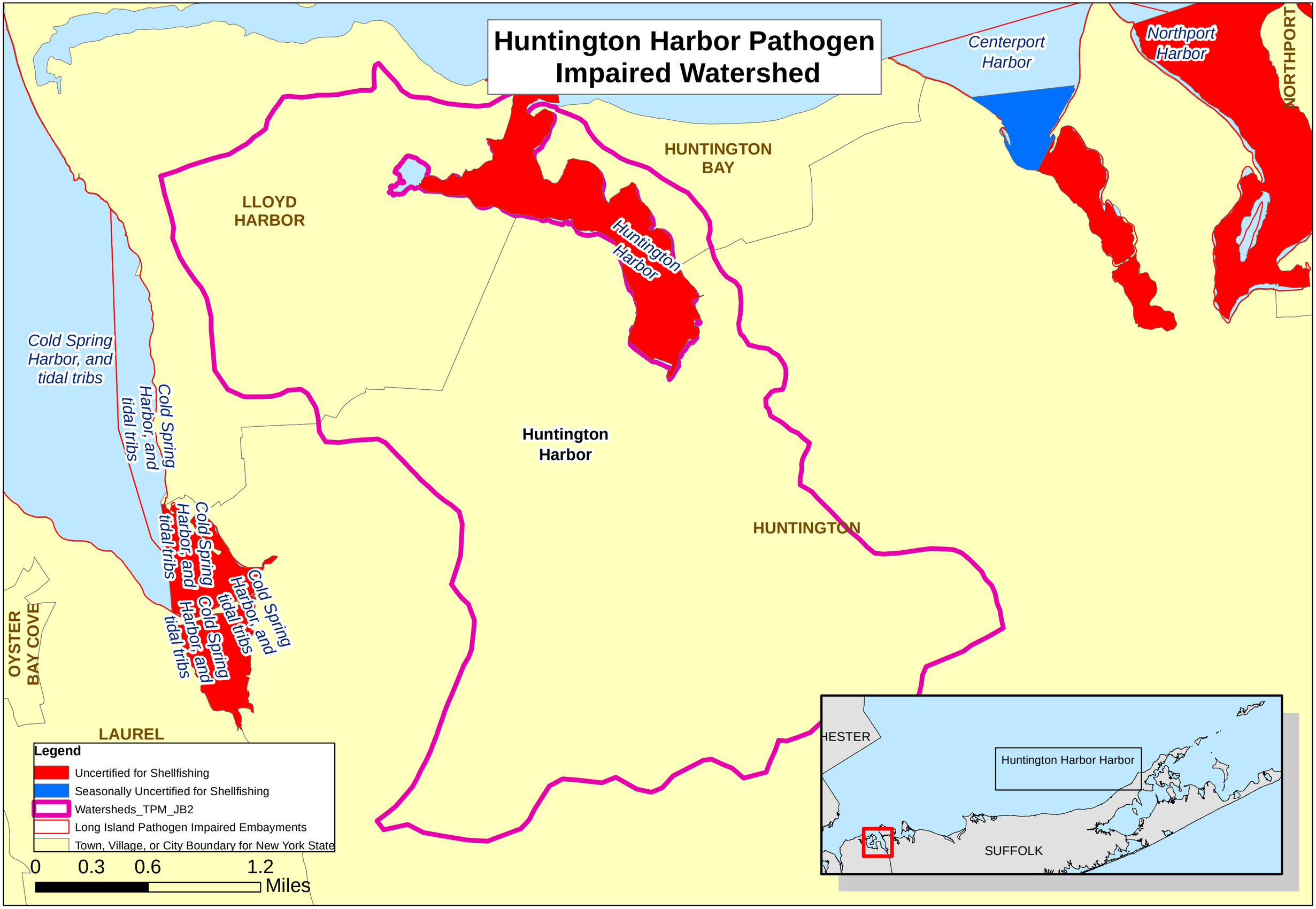
Huntington Harbor Pathogen Impaired Watershed
Centerport Harbor
Northport Harbor
NORTHPORT
HUNTINGTON BAY
LLOYD HARBOR
Huntington Harbor
Cold Spring Harbor, and tidal tribs
Cold Spring Harbor, and tidal tribs
Huntington Harbor
HUNTINGTON
Cold Spring Harbor, and tidal tribs
Cold Spring Harbor, and tidal tribs
Cold Spring Harbor, and tidal tribs
Cold Spring Harbor, and tidal tribs
OYSTER BAY COVE
LAUREL
Legend
Uncertified for Shellfishing
Seasonally Uncertified for Shellfishing
Watersheds_TPM_JB2
Long Island Pathogen Impaired Embayments
Town, Village, or City Boundary for New York State
0 0.3 0.6 1.2
Miles
HESTER
Huntington Harbor Harbor
SUFFOLK

Mattituck Inlet/Creek Pathogen Impaired Watershed

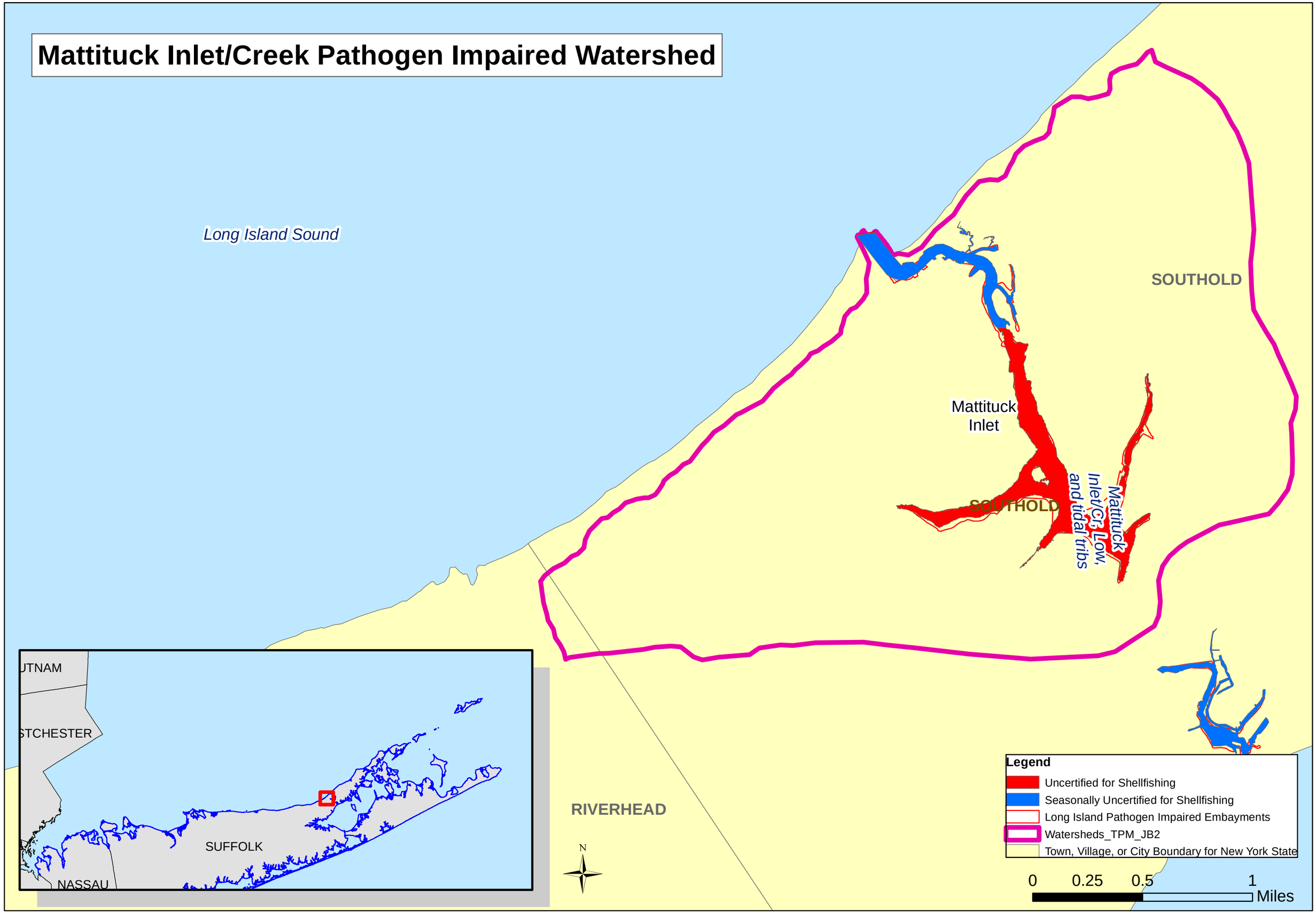

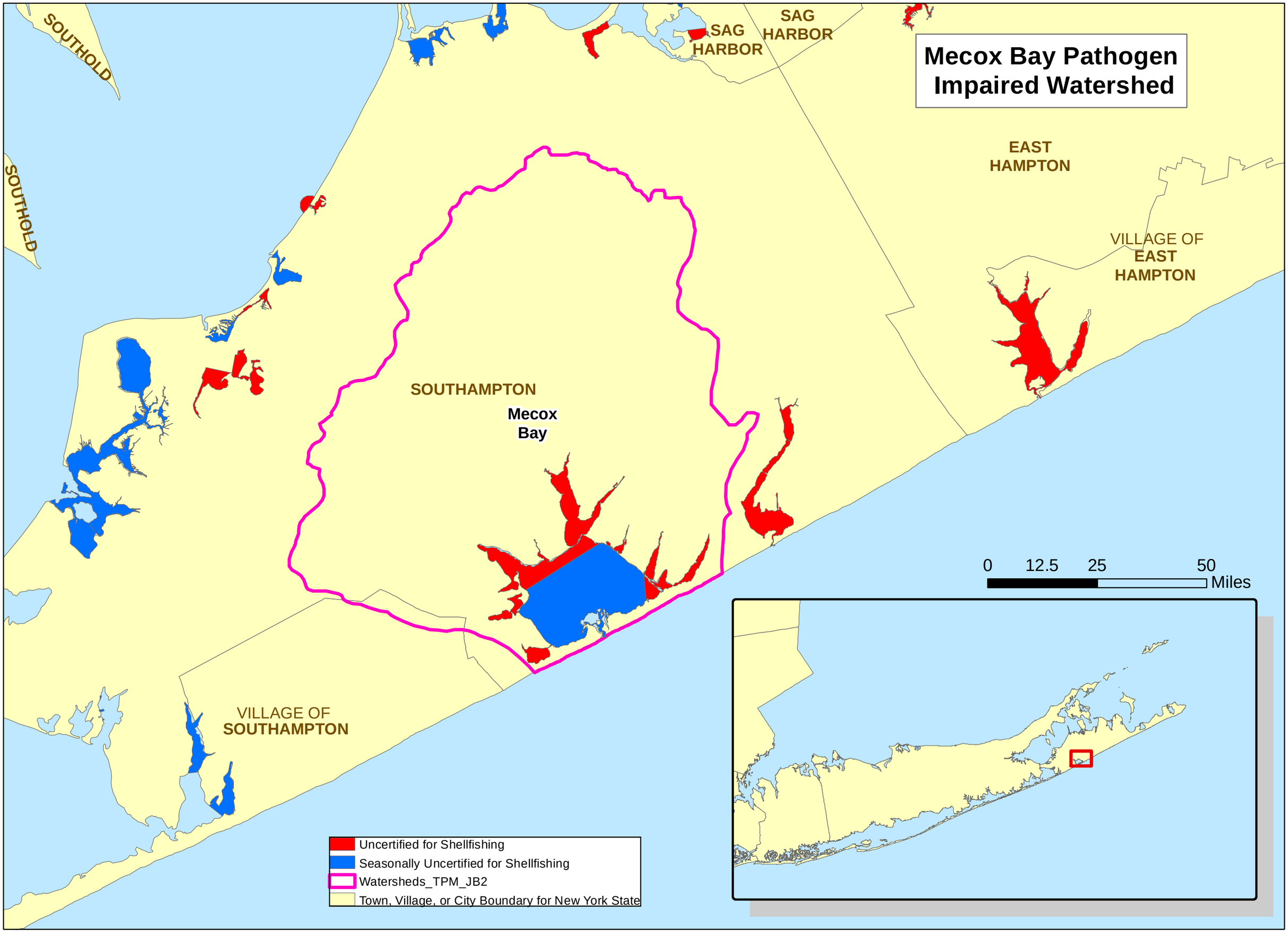
Mecox Bay Pathogen Impaired Watershed
SOUTHOLD
SOUTHOLD
SAG HARBOR
SAG HARBOR
EAST HAMPTON
VILLAGE OF EAST HAMPTON
SOUTHAMPTON
Mecox Bay
VILLAGE OF SOUTHAMPTON
0 12.5 25 50 Miles
Uncertified for Shellfishing
Seasonally Uncertified for Shellfishing
Watersheds_TPM_JB2
Town, Village, or City Boundary for New York State

Mt. Sinai Harbor Pathogen Impaired Watershed

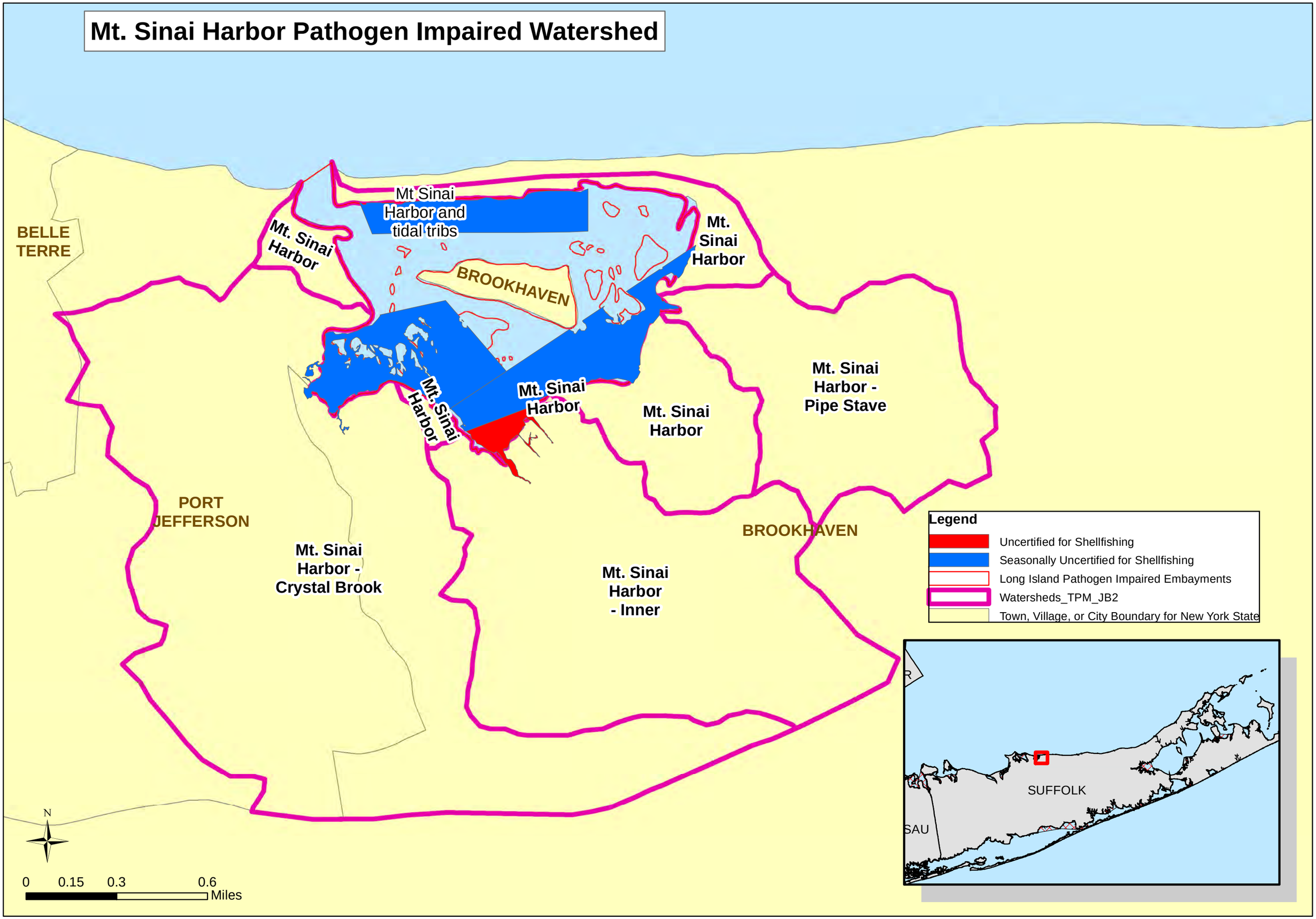

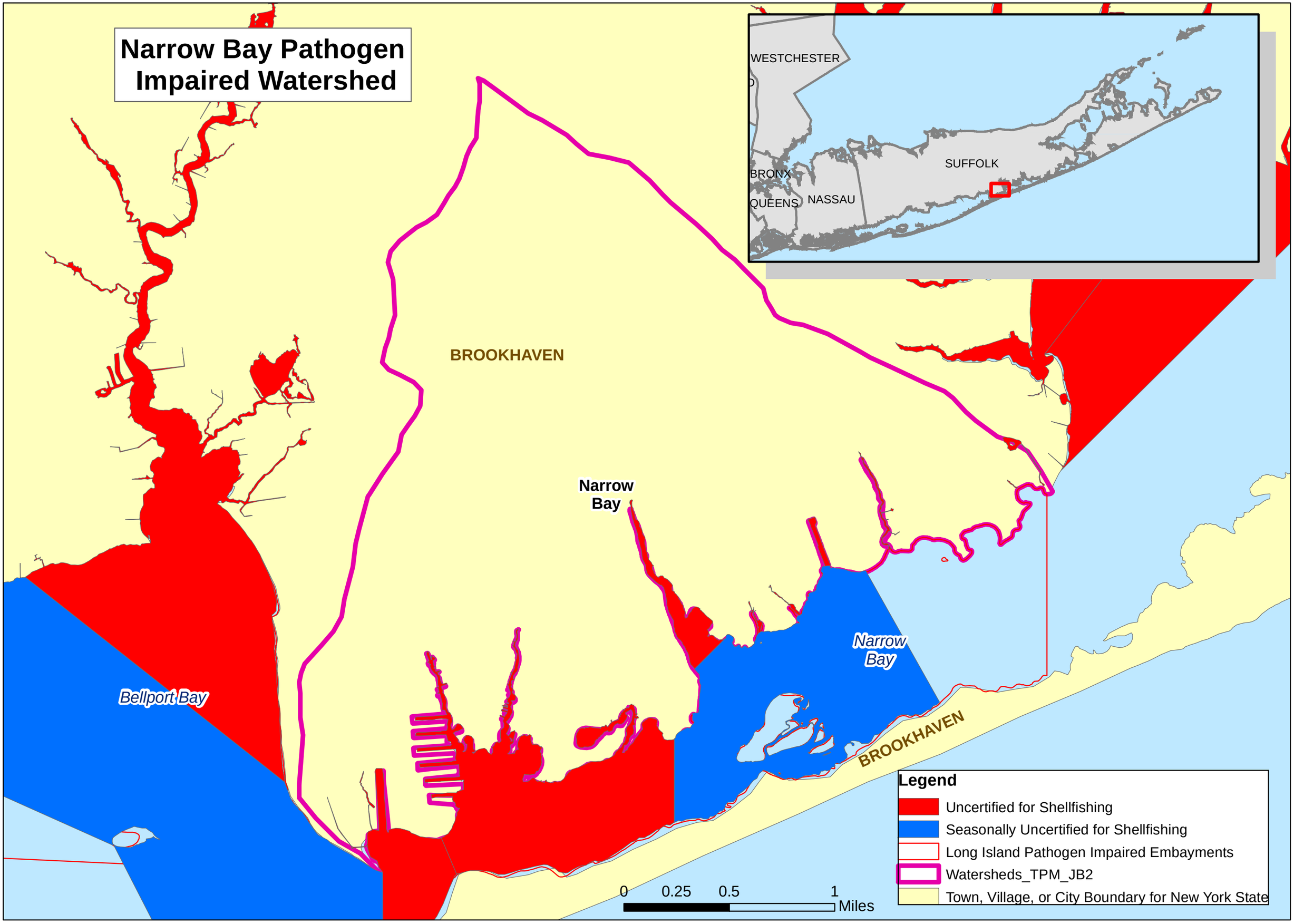
Narrow Bay Pathogen Impaired Watershed
WESTCHESTER
BRONX
QUEENS
NASSAU
SUFFOLK
BROOKHAVEN
Narrow Bay
Bellport Bay
Narrow Bay
BROOKHAVEN
Legend
Uncertified for Shellfishing
Seasonally Uncertified for Shellfishing
Long Island Pathogen Impaired Embayments
Watersheds_TPM_JB2
Town, Village, or City Boundary for New York State
0
0.25
0.5
1
Miles

Northport Harbor Pathogen Impaired Watershed

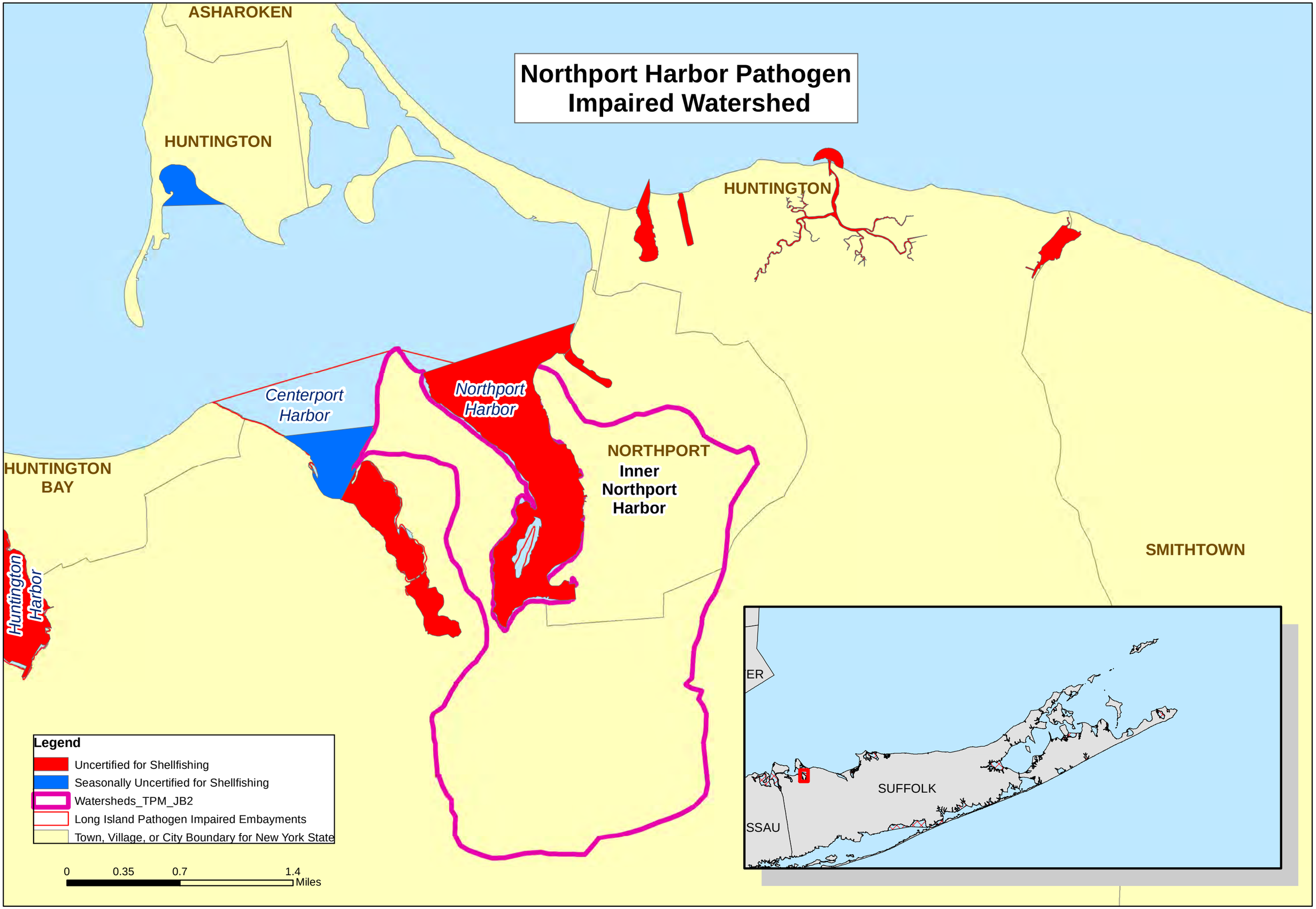

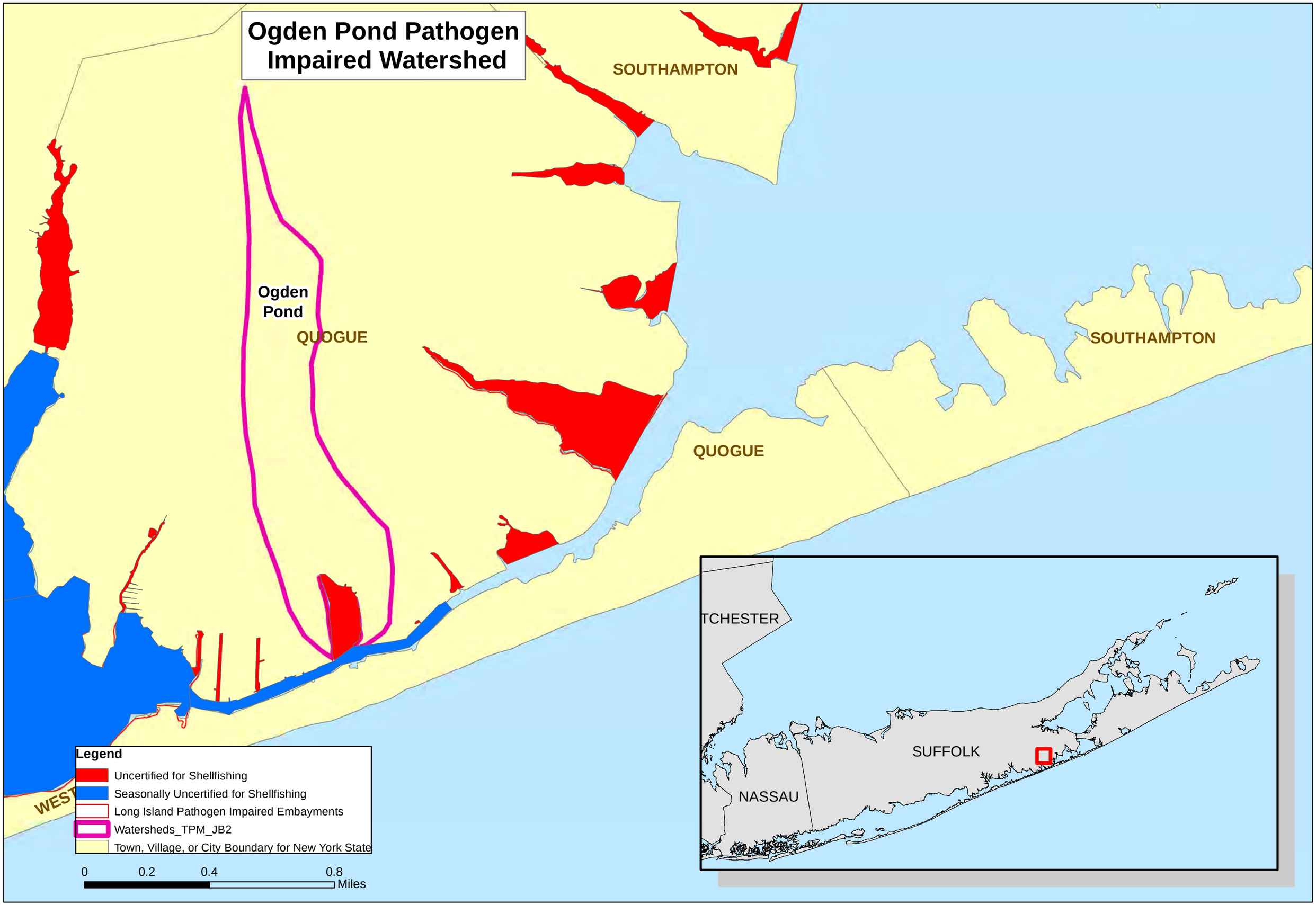
Ogden Pond Pathogen Impaired Watershed
SOUTHAMPTON
Ogden Pond
QUOGUE
SOUTHAMPTON
QUOGUE
WEST
Legend
Uncertified for Shellfishing
Seasonally Uncertified for Shellfishing
Long Island Pathogen Impaired Embayments
Watersheds_TPM_JB2
Town, Village, or City Boundary for New York State
0
0.2
0.4
0.8
Miles
TCHESTER
SUFFOLK
NASSAU

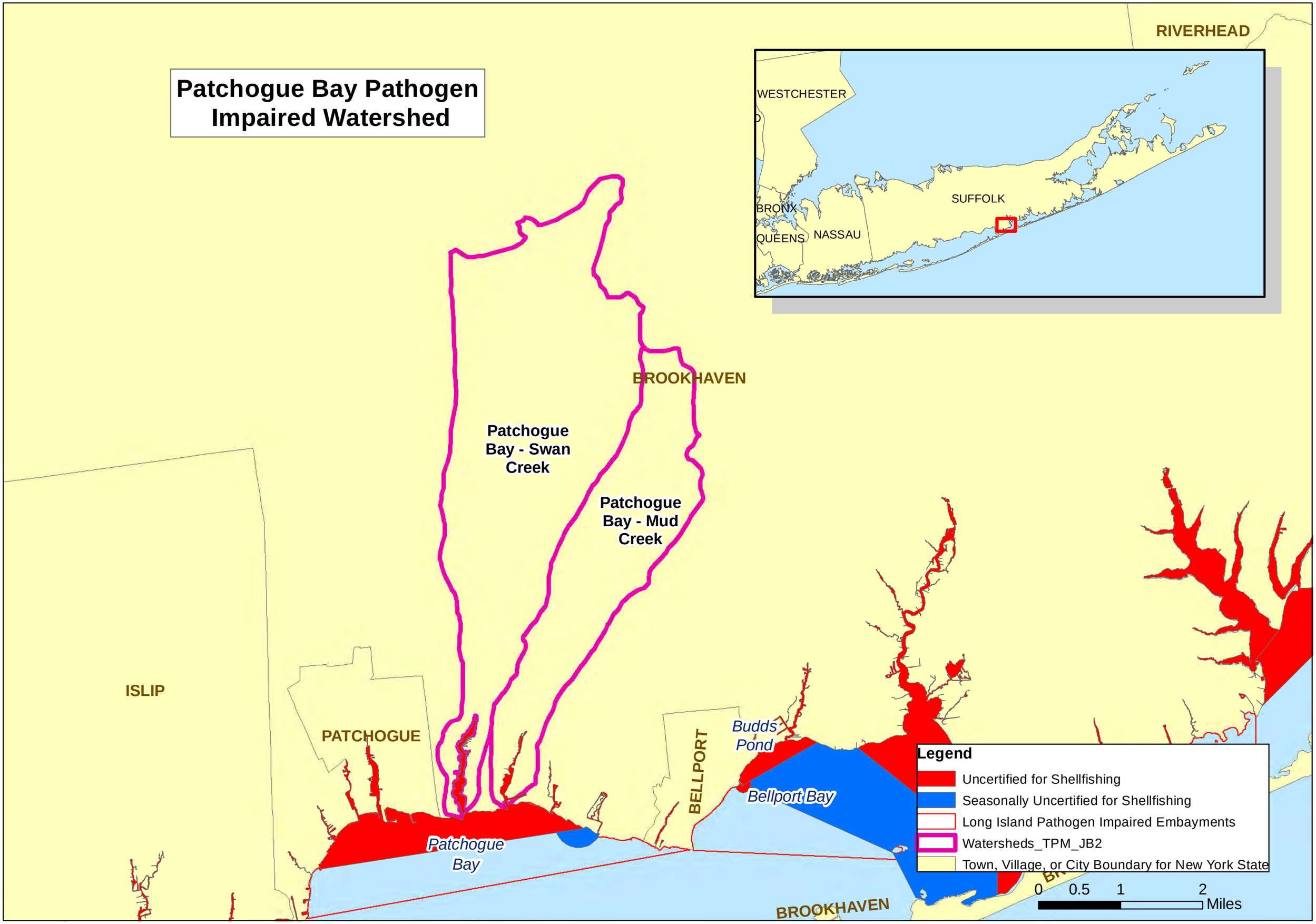
Patchogue Bay Pathogen Impaired Watershed
RIVERHEAD
WESTCHESTER
BRONX
QUEENS
NASSAU
SUFFOLK
BROOKHAVEN
Patchogue Bay - Swan Creek
Patchogue Bay - Mud Creek
ISLIP
PATCHOGUE
BELLPORT
Budds Pond
Bellport Bay
Patchogue Bay
BROOKHAVEN
Legend
Uncertified for Shellfishing
Seasonally Uncertified for Shellfishing
Long Island Pathogen Impaired Embayments
Watersheds_TPM_JB2
Town, Village, or City Boundary for New York State
0 0.5 1 2
Miles

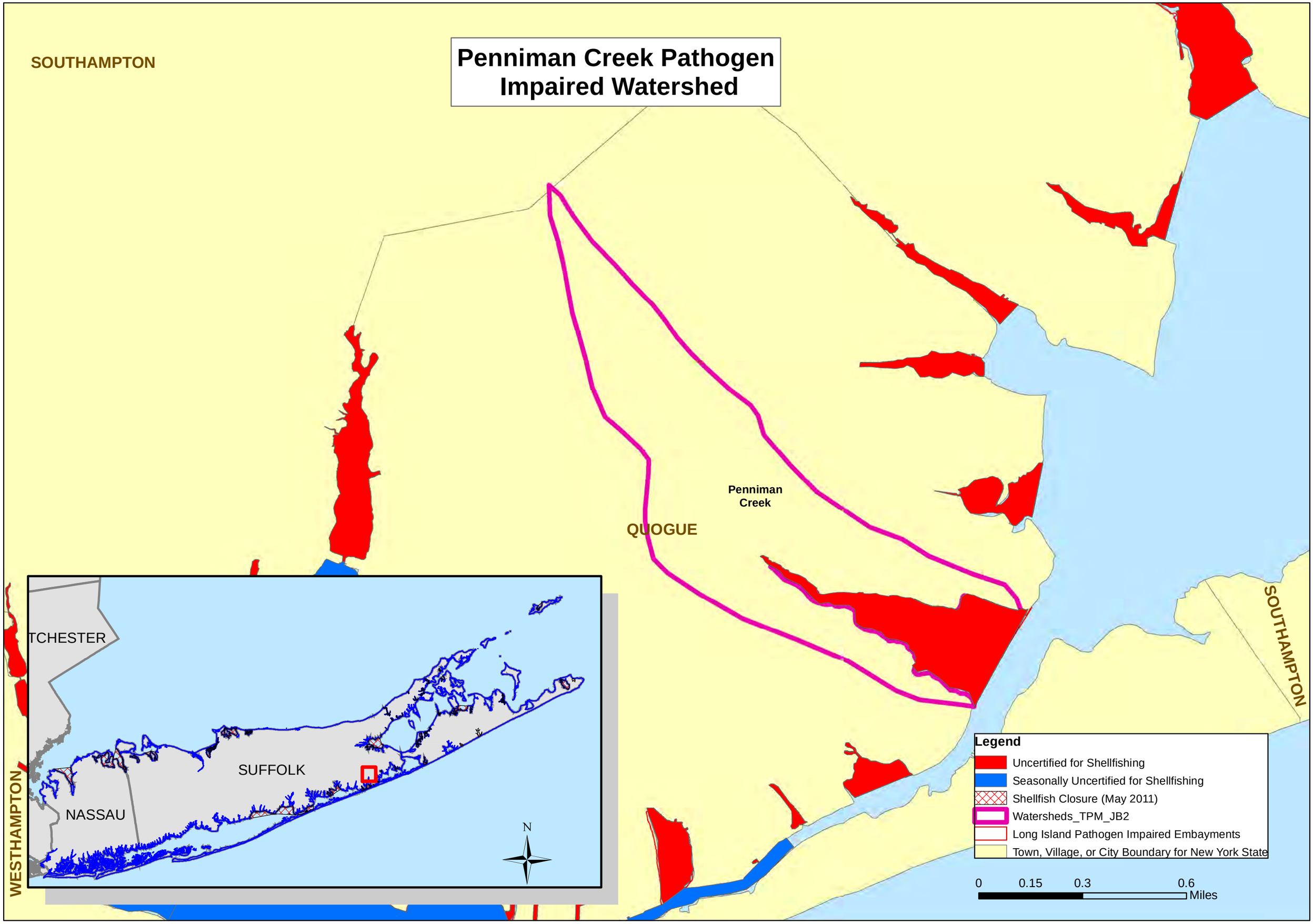
Penniman Creek Pathogen Impaired Watershed
SOUTHAMPTON
QUOGUE
Penniman Creek
SOUTHAMPTON
WESTHAMPTON
TCHESTER
SUFFOLK
NASSAU
N
Legend
Uncertified for Shellfishing
Seasonally Uncertified for Shellfishing
Shellfish Closure (May 2011)
Watersheds_TPM_JB2
Long Island Pathogen Impaired Embayments
Town, Village, or City Boundary for New York State
0
0.15
0.3
0.6
Miles

Penny Pond Pathogen Impaired Watershed

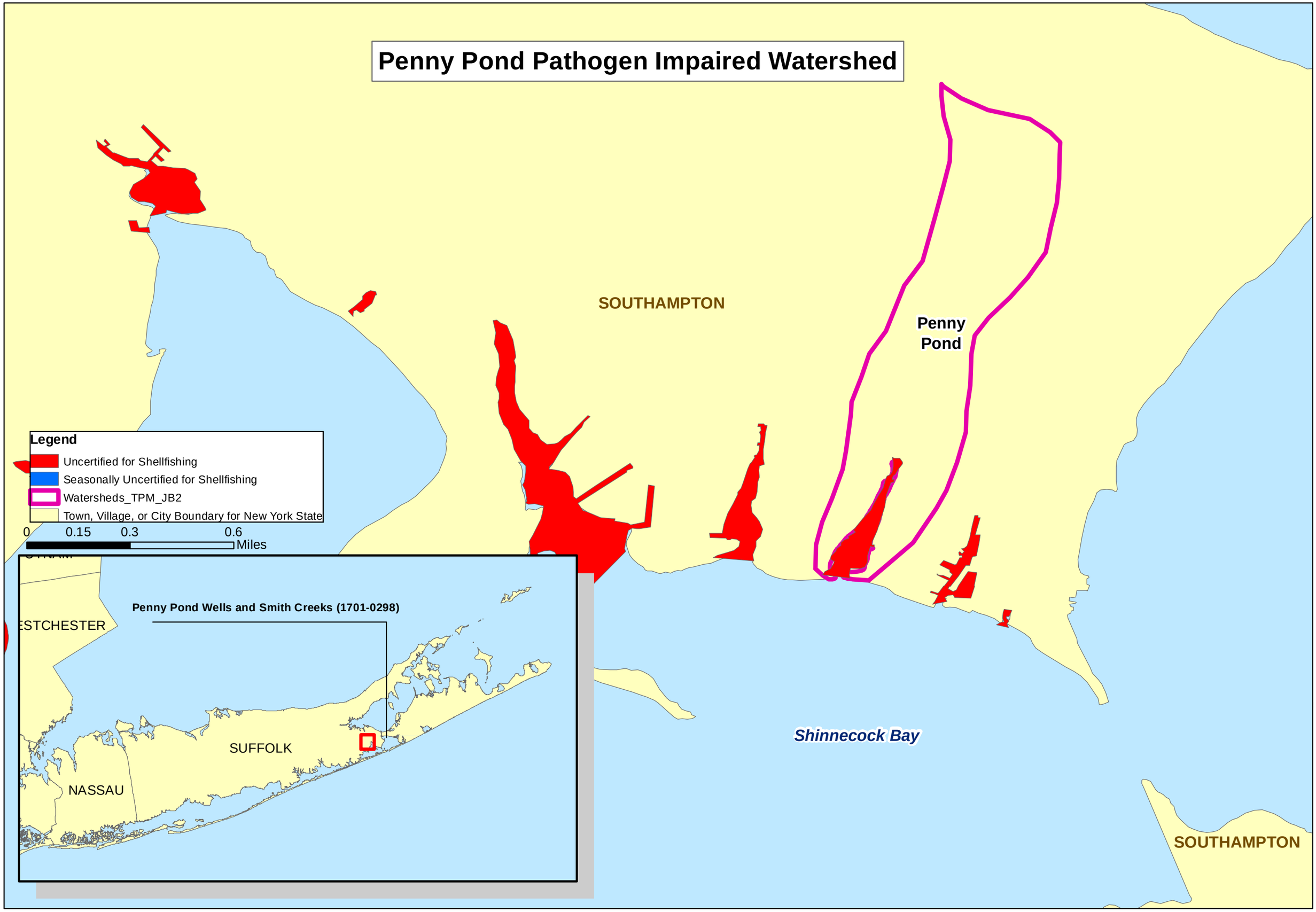

Port Jefferson Harbor Pathogen TMDL Watershed

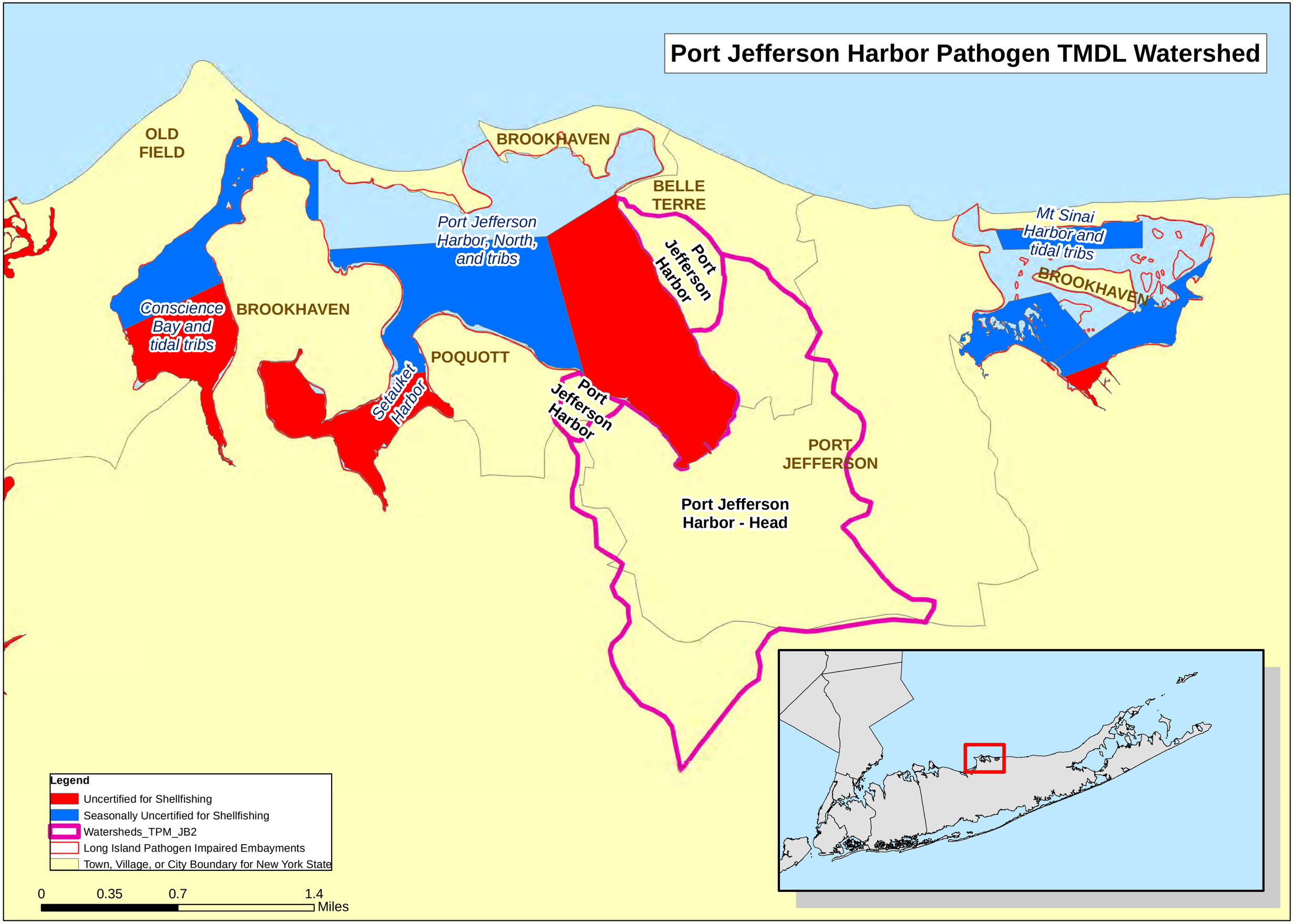

Quantuck Canal/Moneybogue Bay Pathogen Impaired Watershed

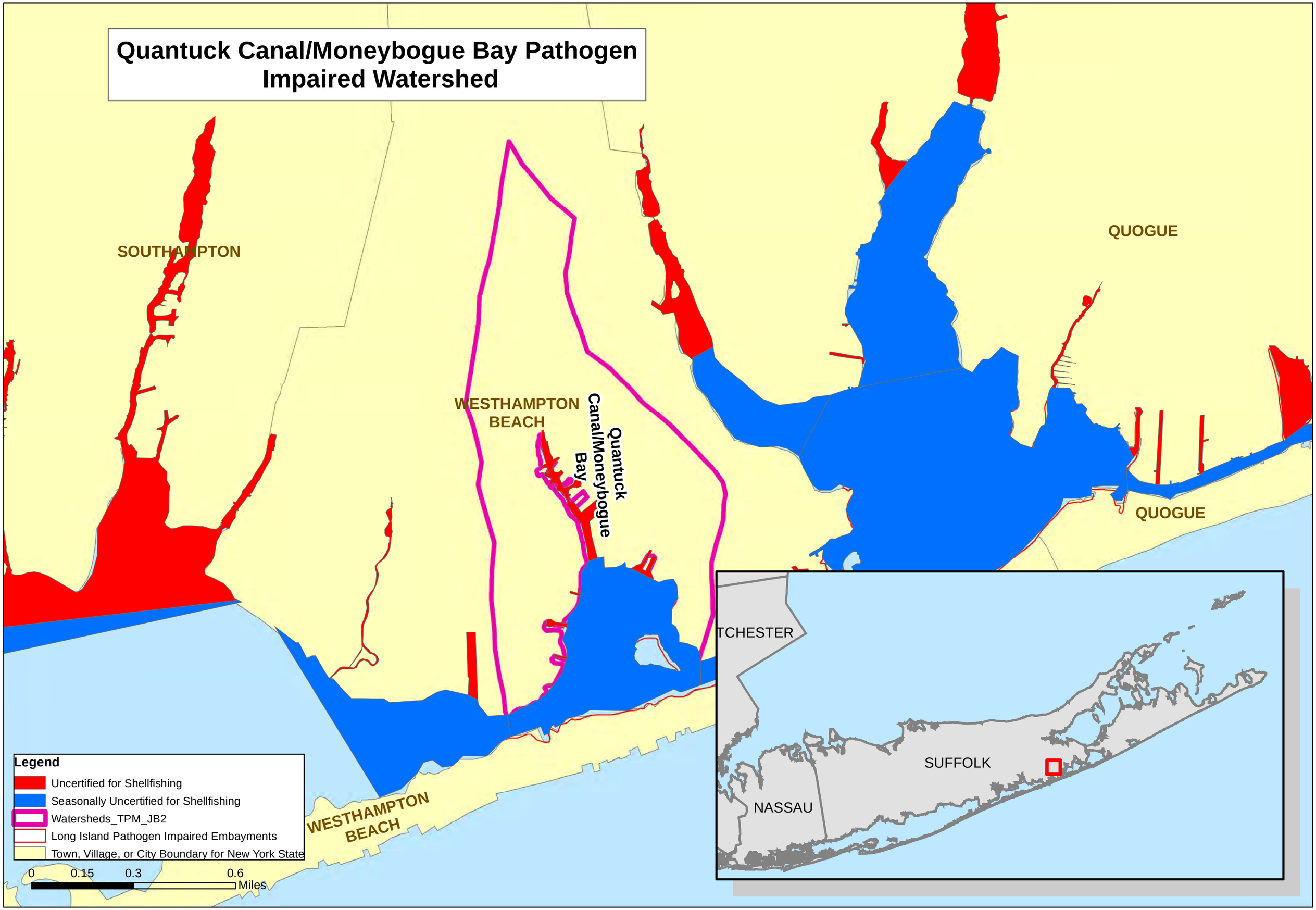

Quantuck Bay Pathogen Impaired Watershed

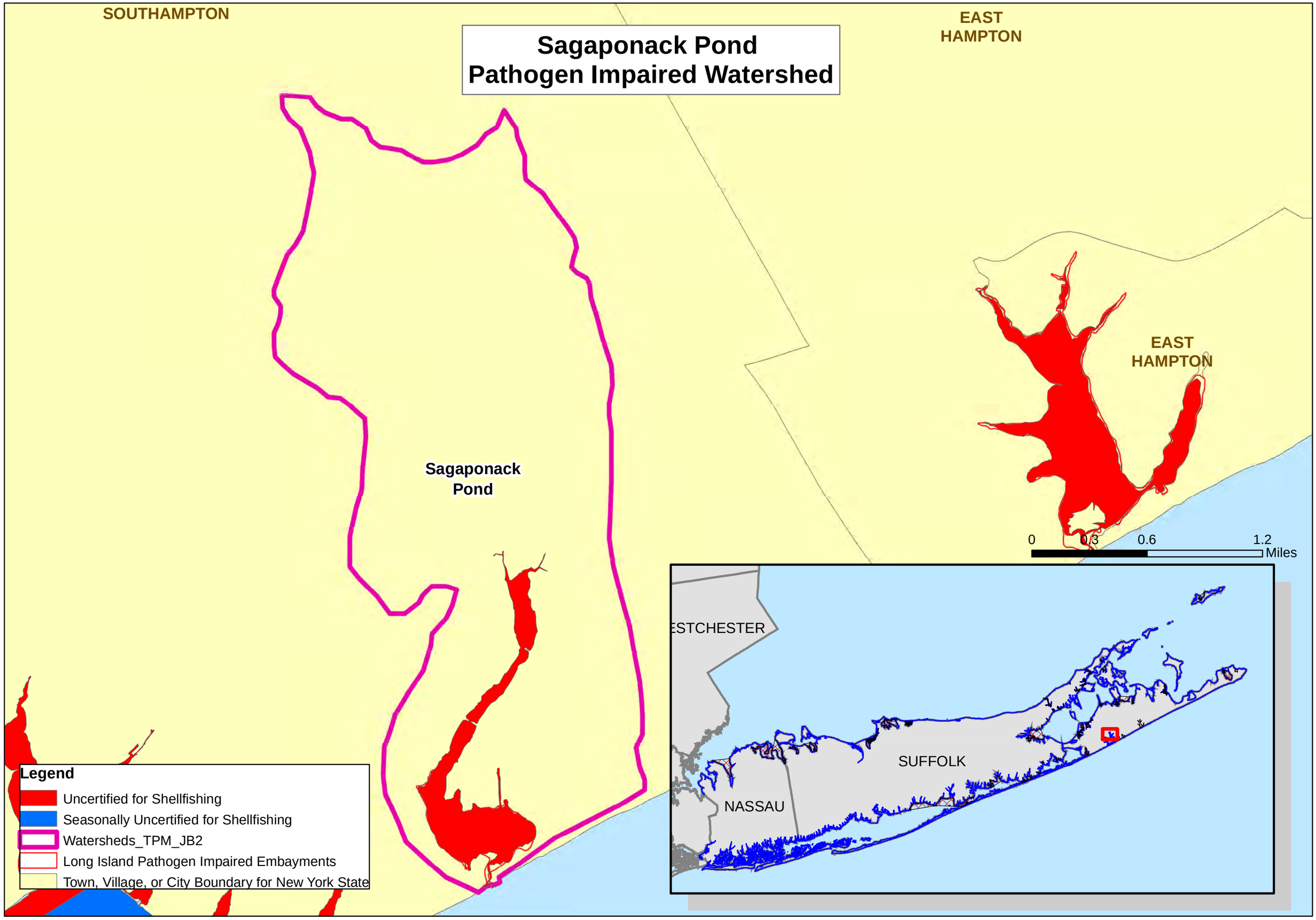
Sagaponack Pond
Pathogen Impaired Watershed
SOUTHAMPTON
EAST HAMPTON
EAST HAMPTON
Sagaponack Pond
0
0.3
0.6
1.2
Miles
ESTCHESTER
SUFFOLK
NASSAU
Legend
Uncertified for Shellfishing
Seasonally Uncertified for Shellfishing
Watersheds_TPM_JB2
Long Island Pathogen Impaired Embayments
Town, Village, or City Boundary for New York State

Tuthill, Harts and Seatuck Coves Pathogen Impaired Waterbody

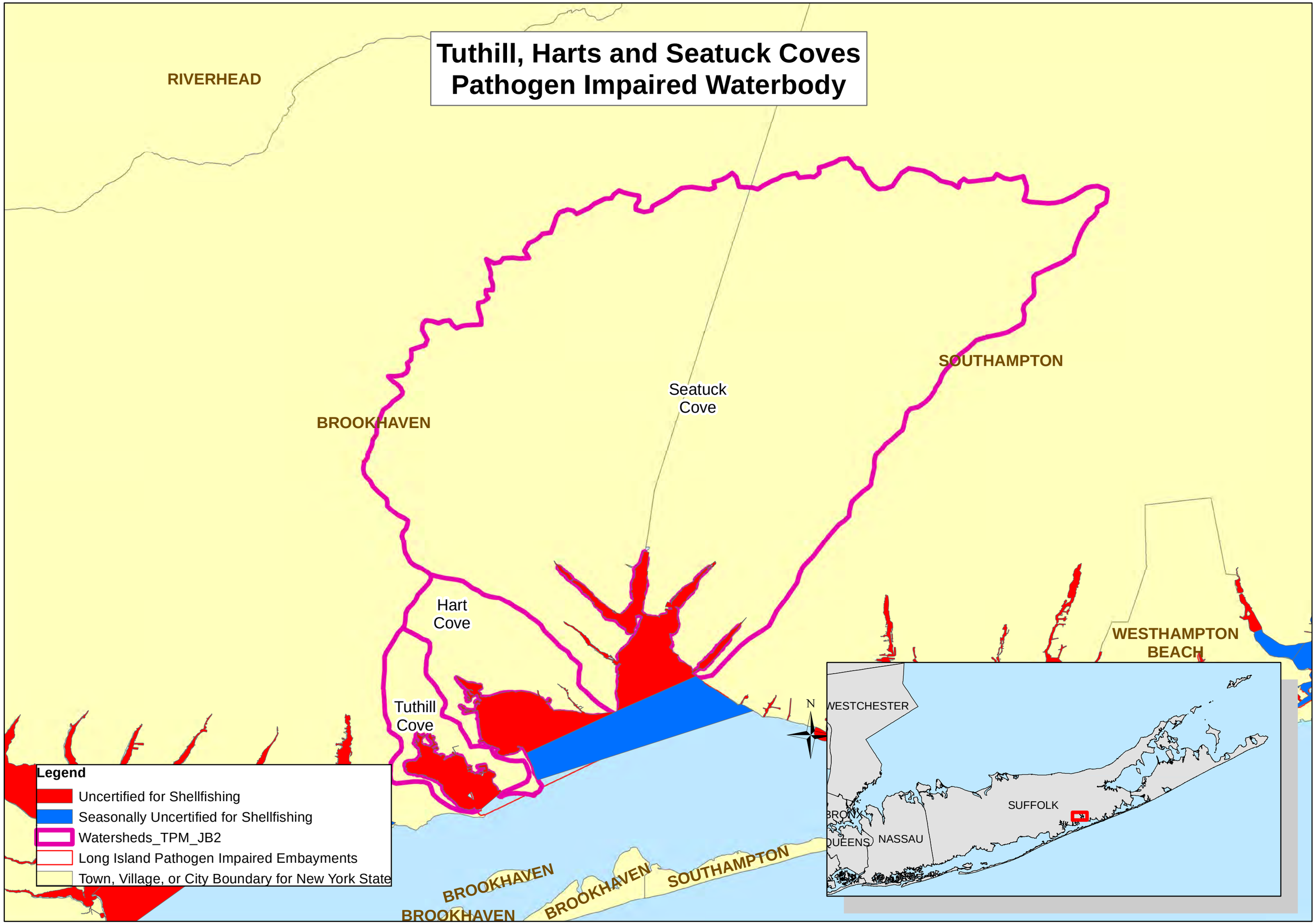

Setauket Harbor Pathogen Impaired Watershed

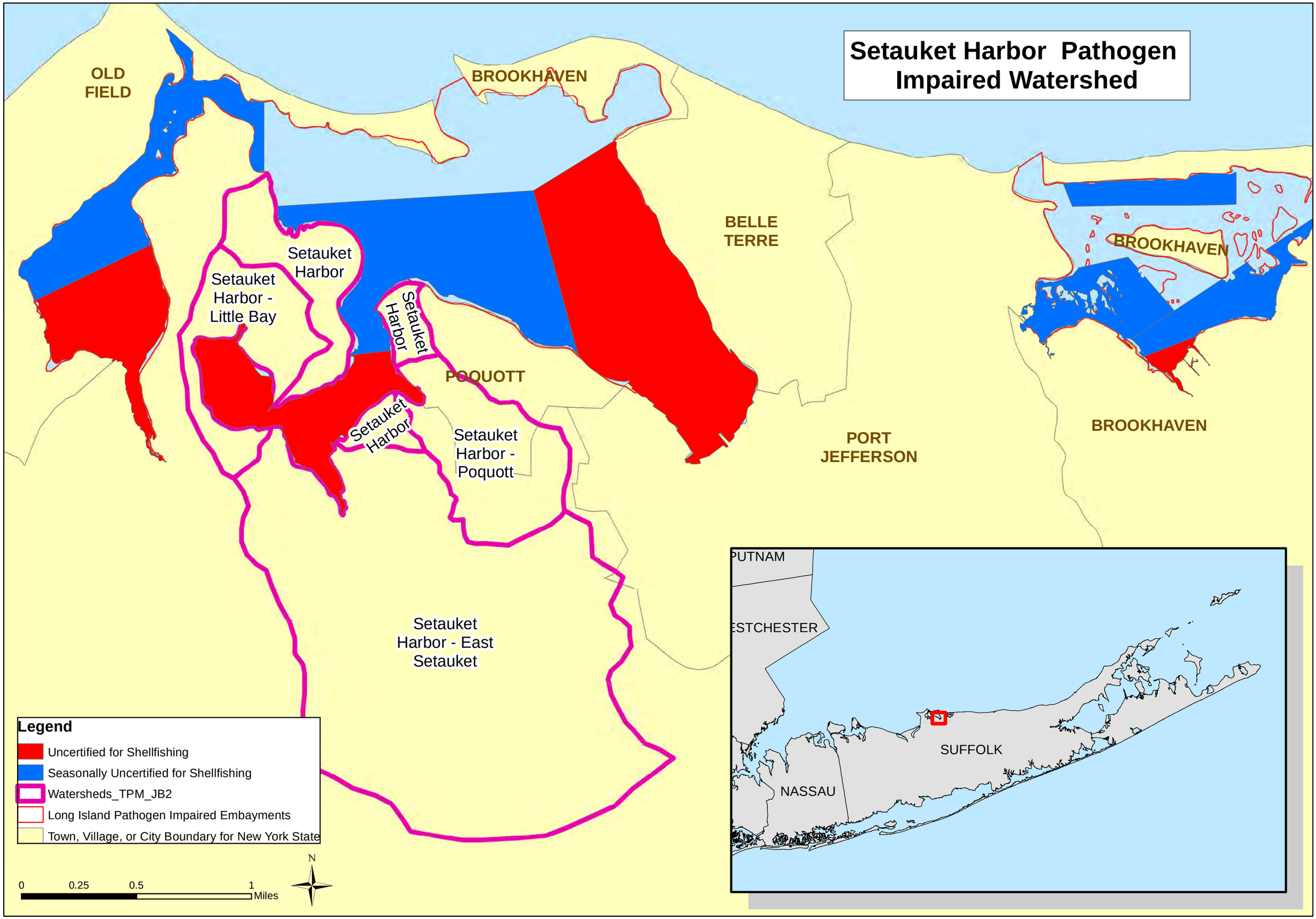

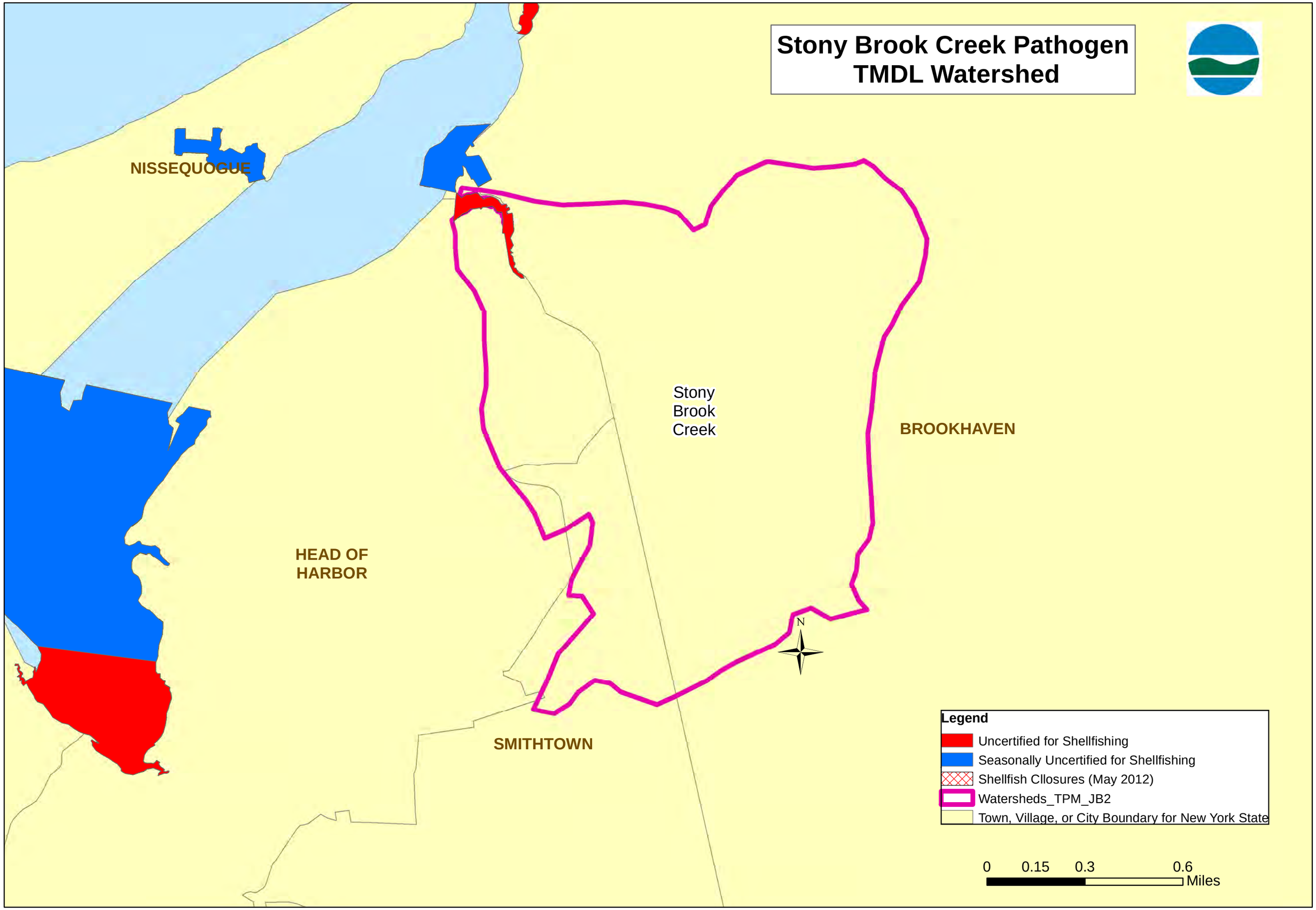
Stony Brook Creek Pathogen
TMDL Watershed
NISSEQUOGUE
HEAD OF
HARBOR
Stony
Brook
Creek
BROOKHAVEN
SMITHTOWN
N
Legend
Uncertified for Shellfishing
Seasonally Uncertified for Shellfishing
Shellfish Cllosures (May 2012)
Watersheds_TPM_JB2
Town, Village, or City Boundary for New York State
0
0.15
0.3
0.6
Miles

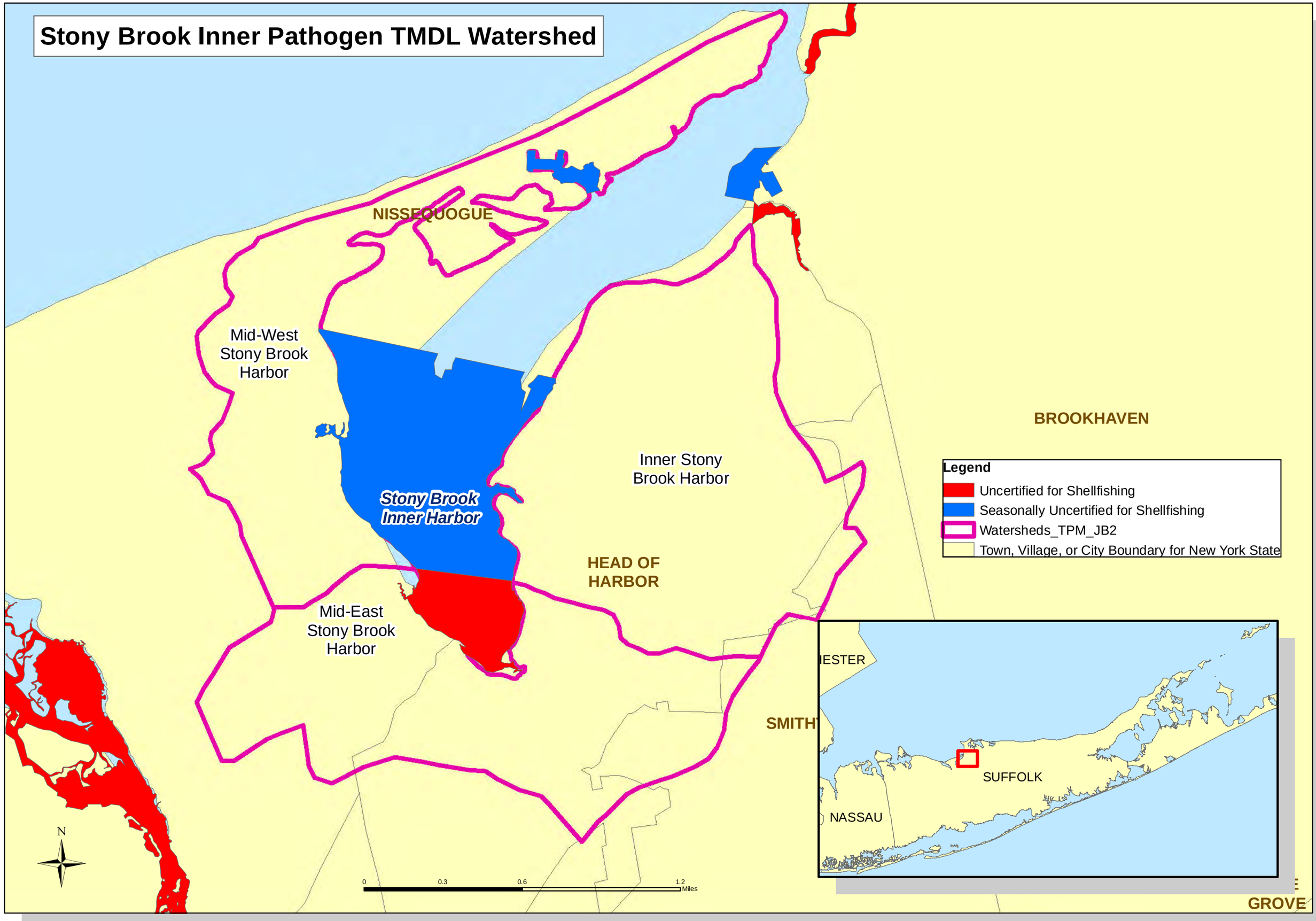
Stony Brook Inner Pathogen TMDL Watershed
NISSEQUOGUE
Mid-West
Stony Brook
Harbor
Stony Brook
Inner Harbor
Inner Stony
Brook Harbor
BROOKHAVEN
HEAD OF
HARBOR
Mid-East
Stony Brook
Harbor
SMITH
GROVE
Legend
Uncertified for Shellfishing
Seasonally Uncertified for Shellfishing
Watersheds_TPM_JB2
Town, Village, or City Boundary for New York State
SUFFOLK
NASSAU
N
0
0.3
0.6
1.2
Miles

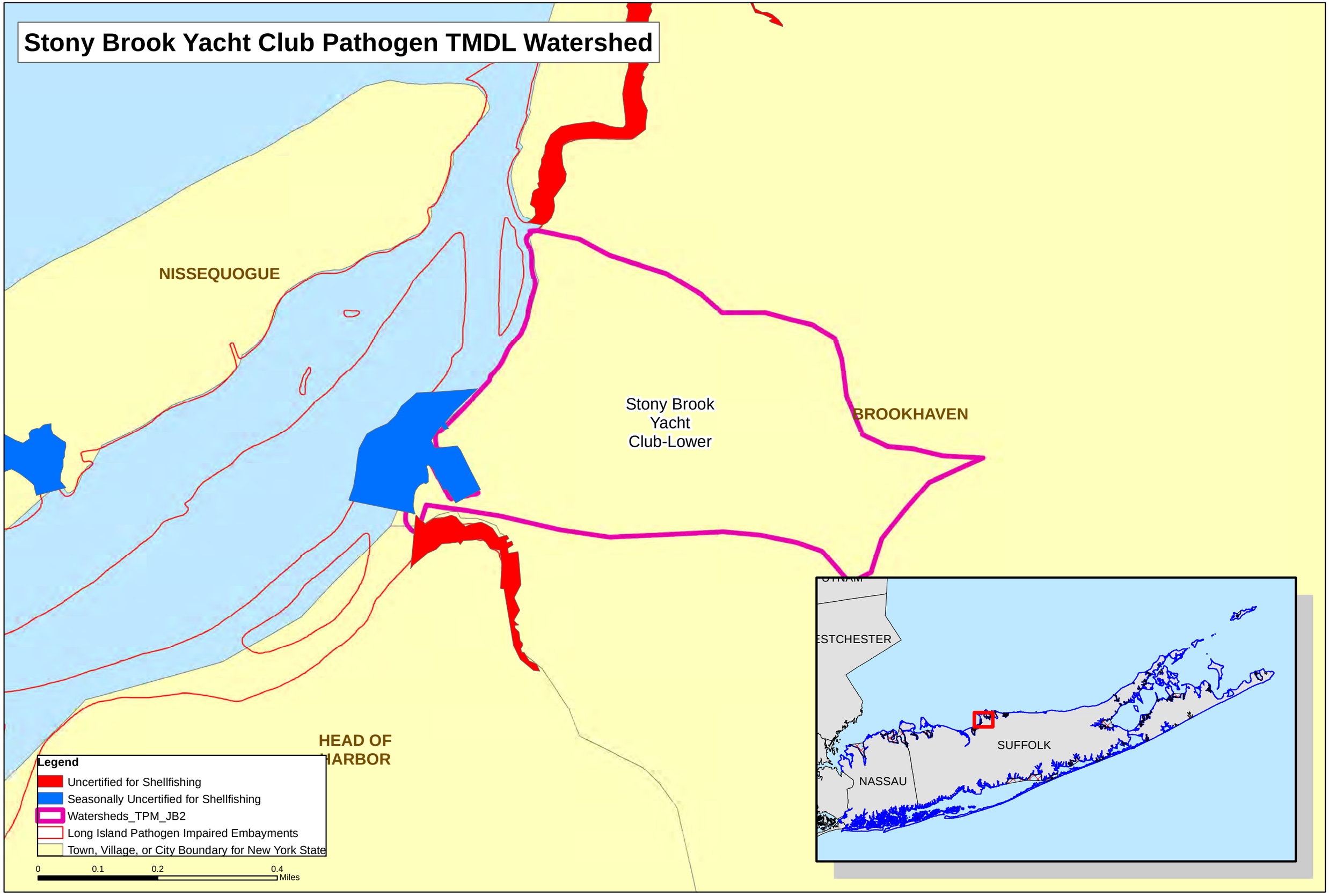
Stony Brook Yacht Club Pathogen TMDL Watershed
NISSEQUOGUE
Stony Brook
Yacht
Club-Lower
BROOKHAVEN
HEAD OF
HARBOR
Legend
Uncertified for Shellfishing
Seasonally Uncertified for Shellfishing
Watersheds_TPM_JB2
Long Island Pathogen Impaired Embayments
Town, Village, or City Boundary for New York State
0
0.1
0.2
0.4
Miles
ESTCHESTER
SUFFOLK
NASSAU

Taylor Creek and Tributaries Pathogen Impaired Watershed

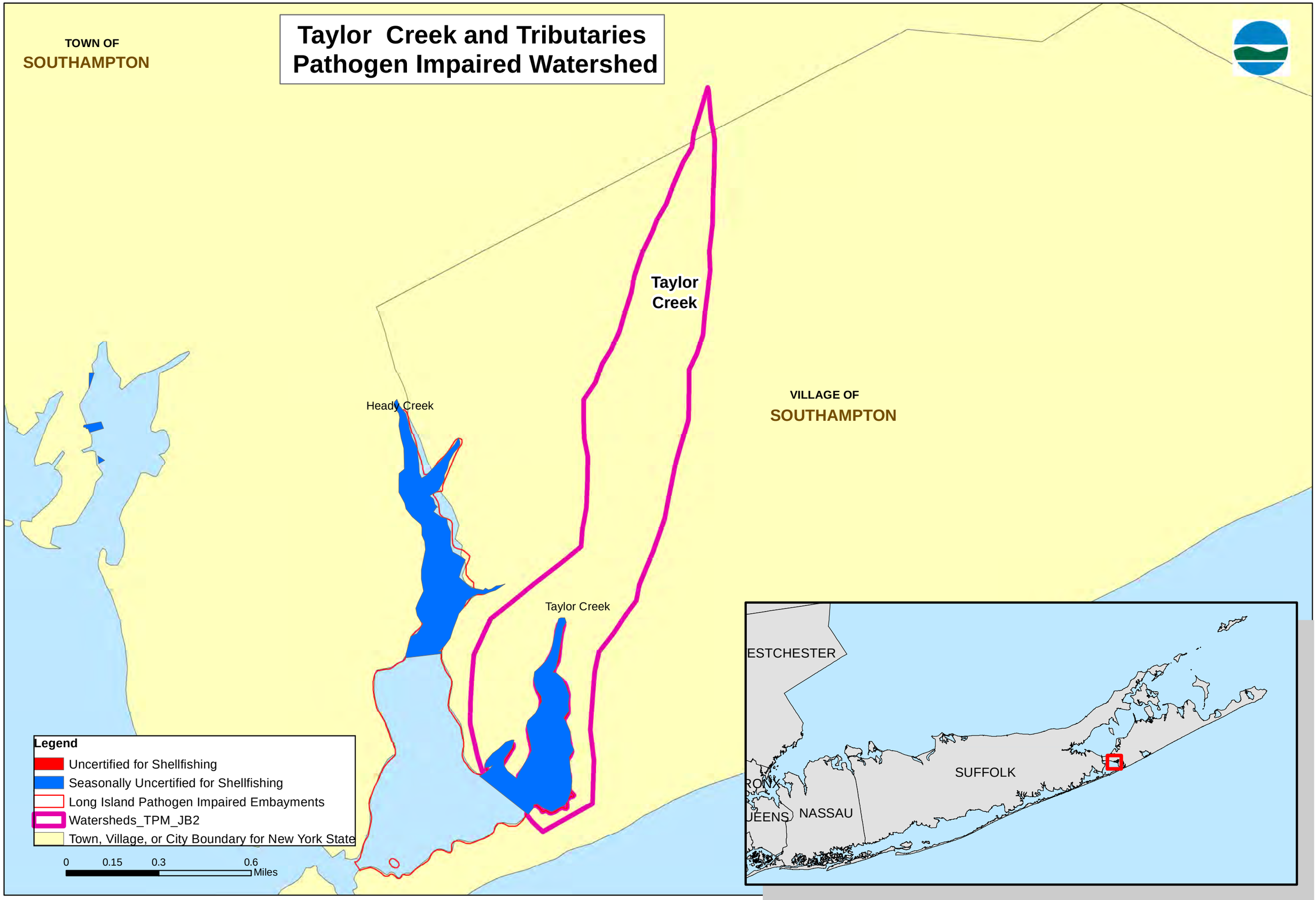

Weesuck Creek Pathogen Impaired Watershed

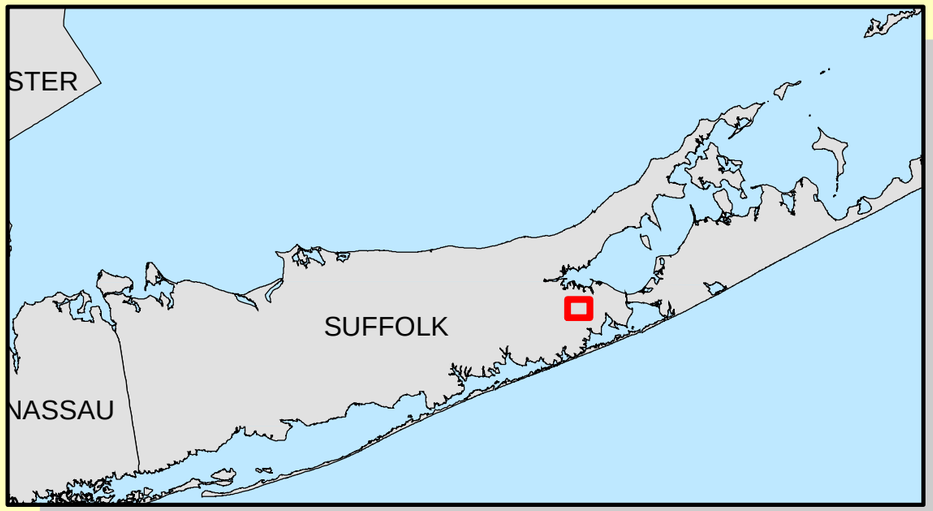

SOUTHAMPTON

Weesuck Creek

QUOGUE

Legend

- Uncertified for Shellfishing
- Seasonally Uncertified for Shellfishing
- Long Island Pathogen Impaired Embayments
- Watersheds_TPM_JB2
- Town, Village, or City Boundary for New York State

0 0.15 0.3 0.6 Miles
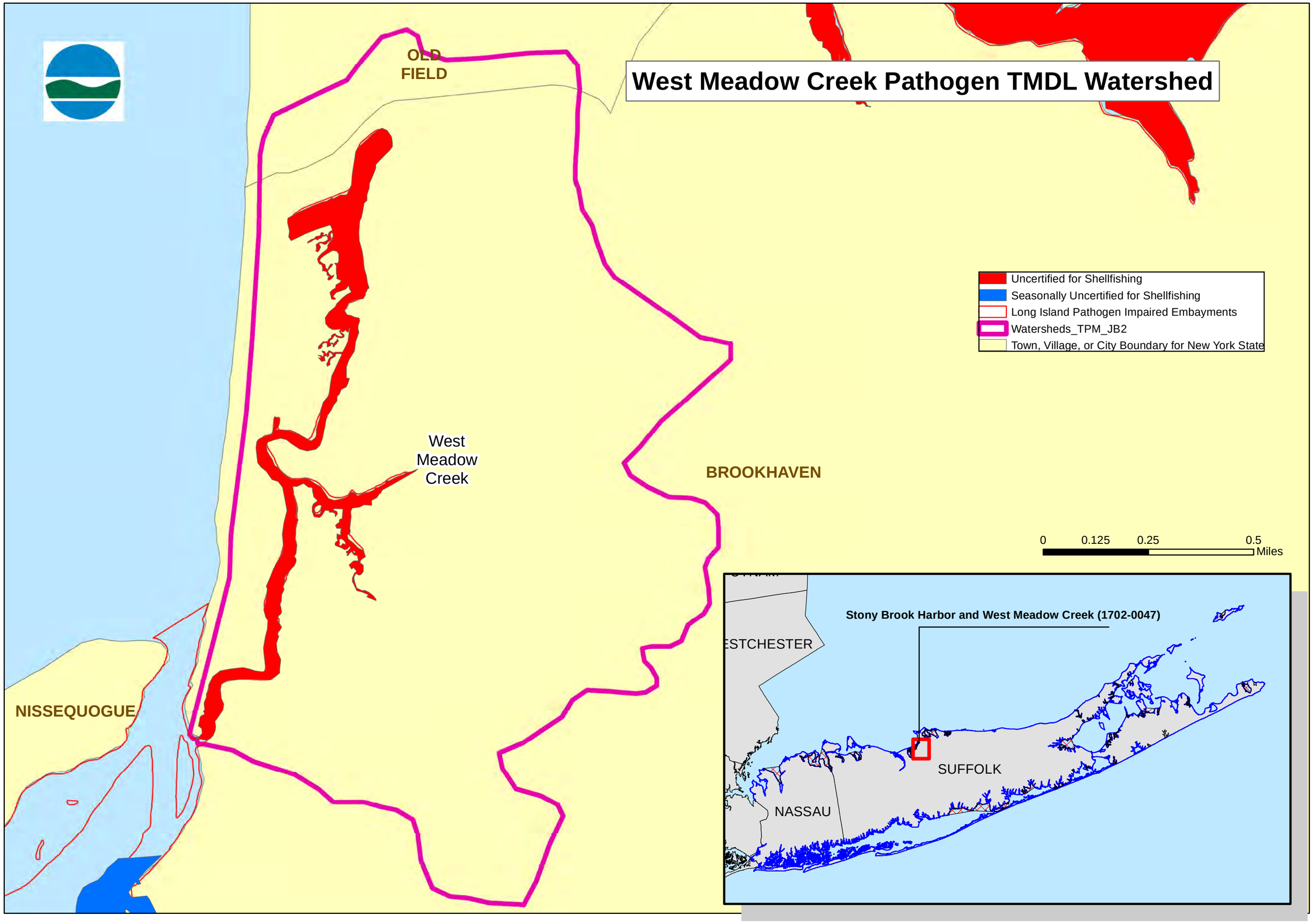
West Meadow Creek Pathogen TMDL Watershed