Acabonac Harbor Pathogen Impaired Watershed

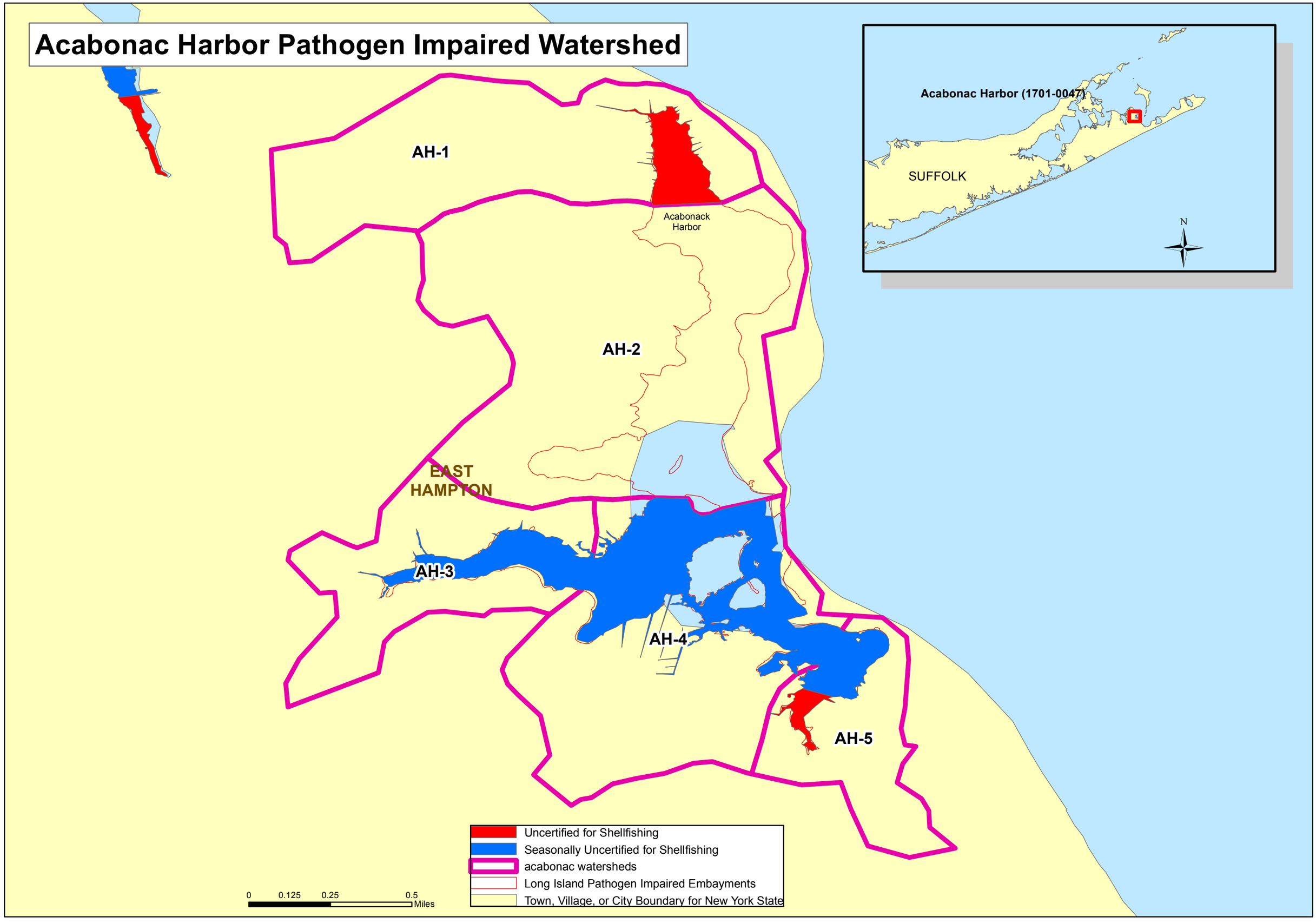

Goose Creek Pathogen Impaired Watershed

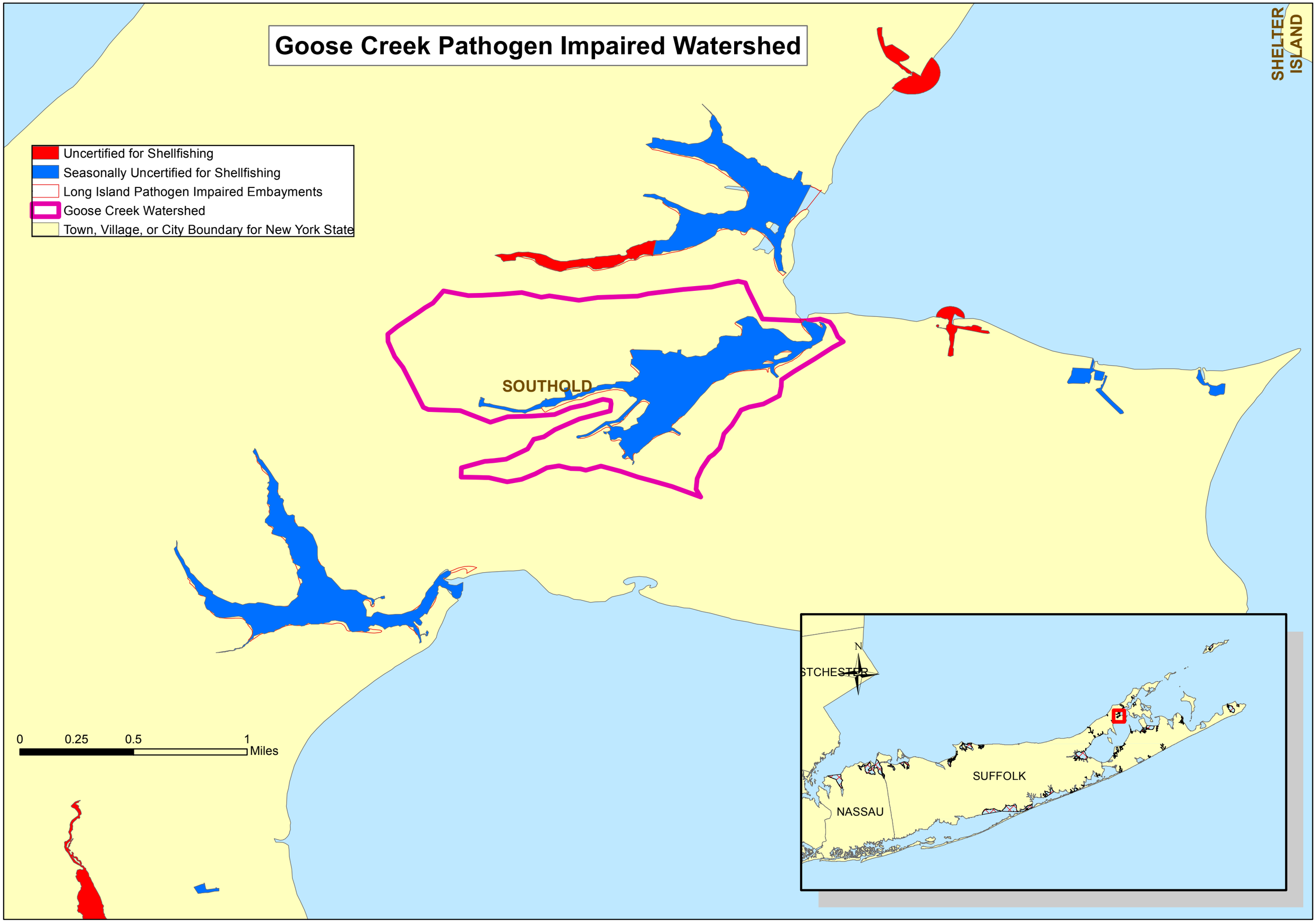

Hashamomuck Pond Pathogen Impaired Watershed

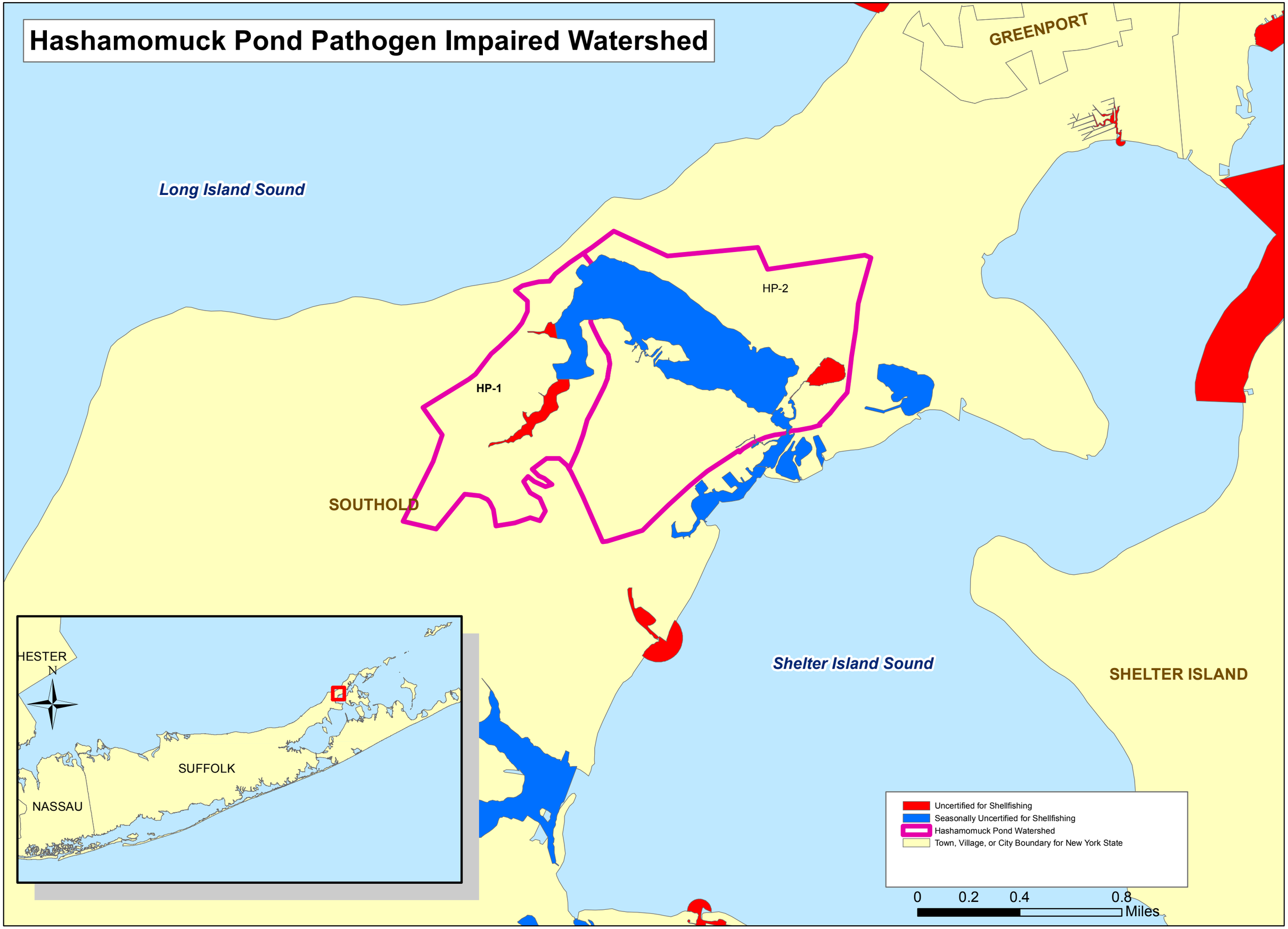

James Creek Pathogen Impaired Watershed

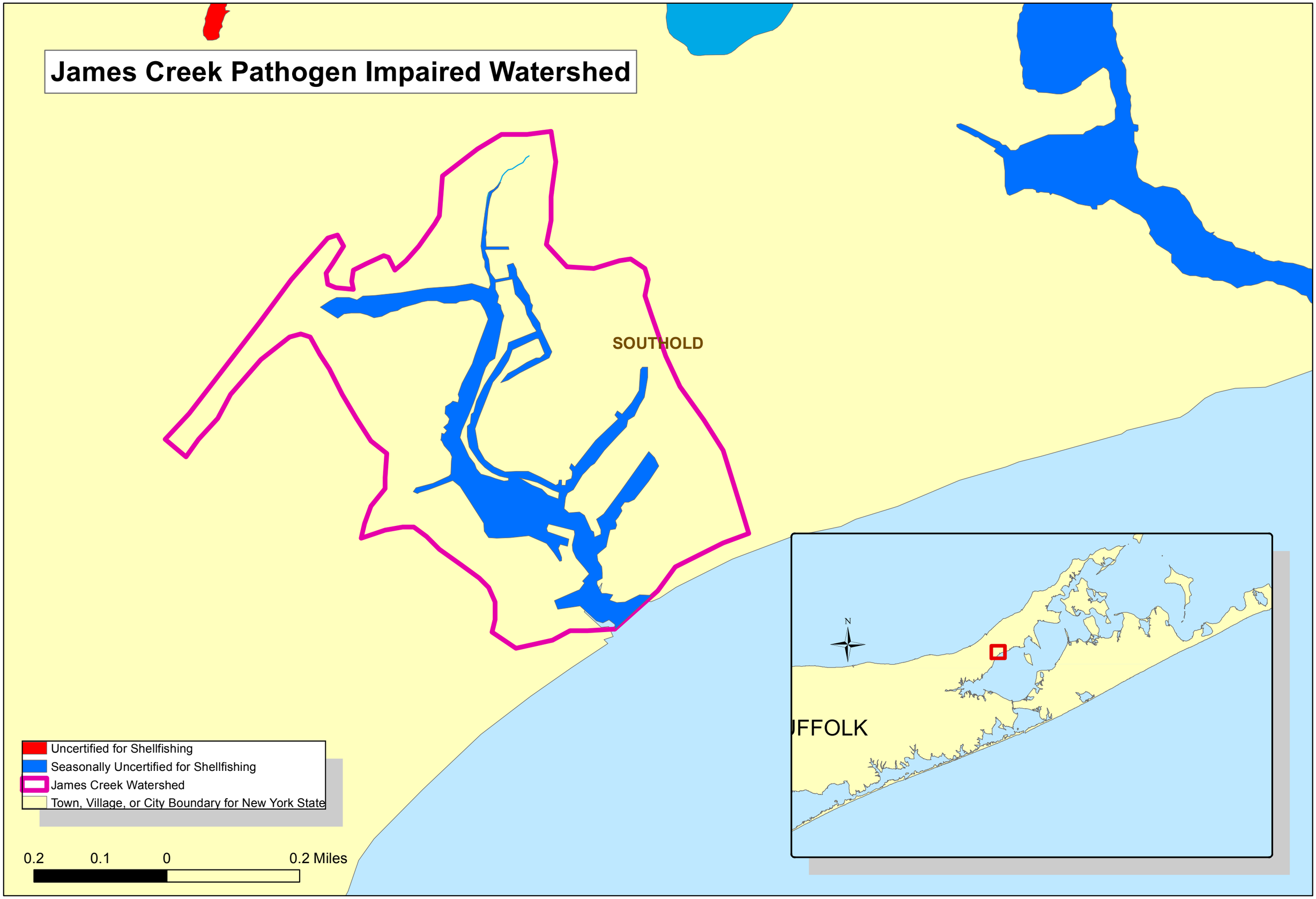

Montauk Lake
Pathogen Impaired Watershed

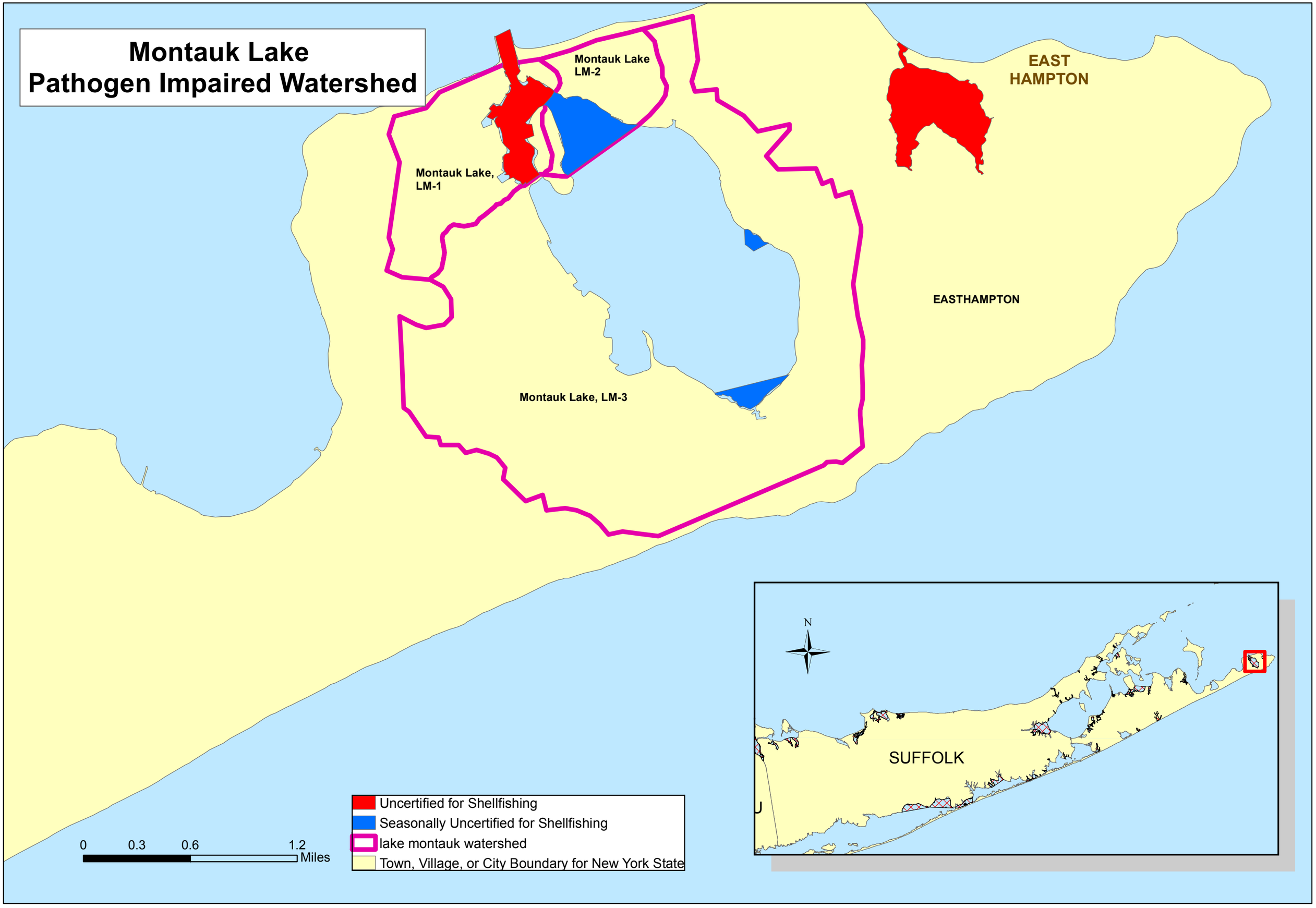

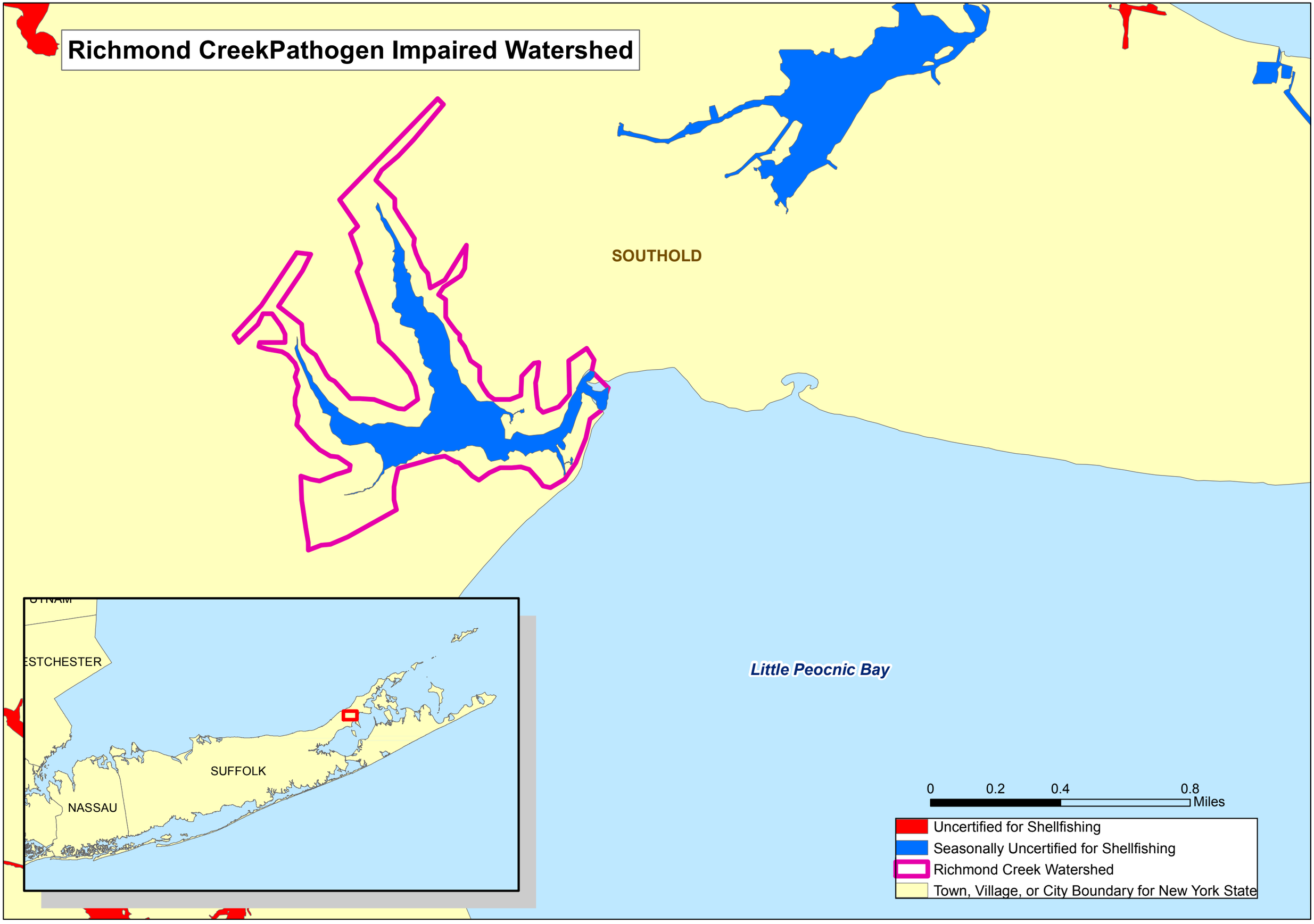
Richmond CreekPathogen Impaired Watershed
SOUTHOLD
Little Peocnic Bay
ESTCHESTER
SUFFOLK
NASSAU
0
0.2
0.4
0.8
Miles
Uncertified for Shellfishing
Seasonally Uncertified for Shellfishing
Richmond Creek Watershed
Town, Village, or City Boundary for New York State

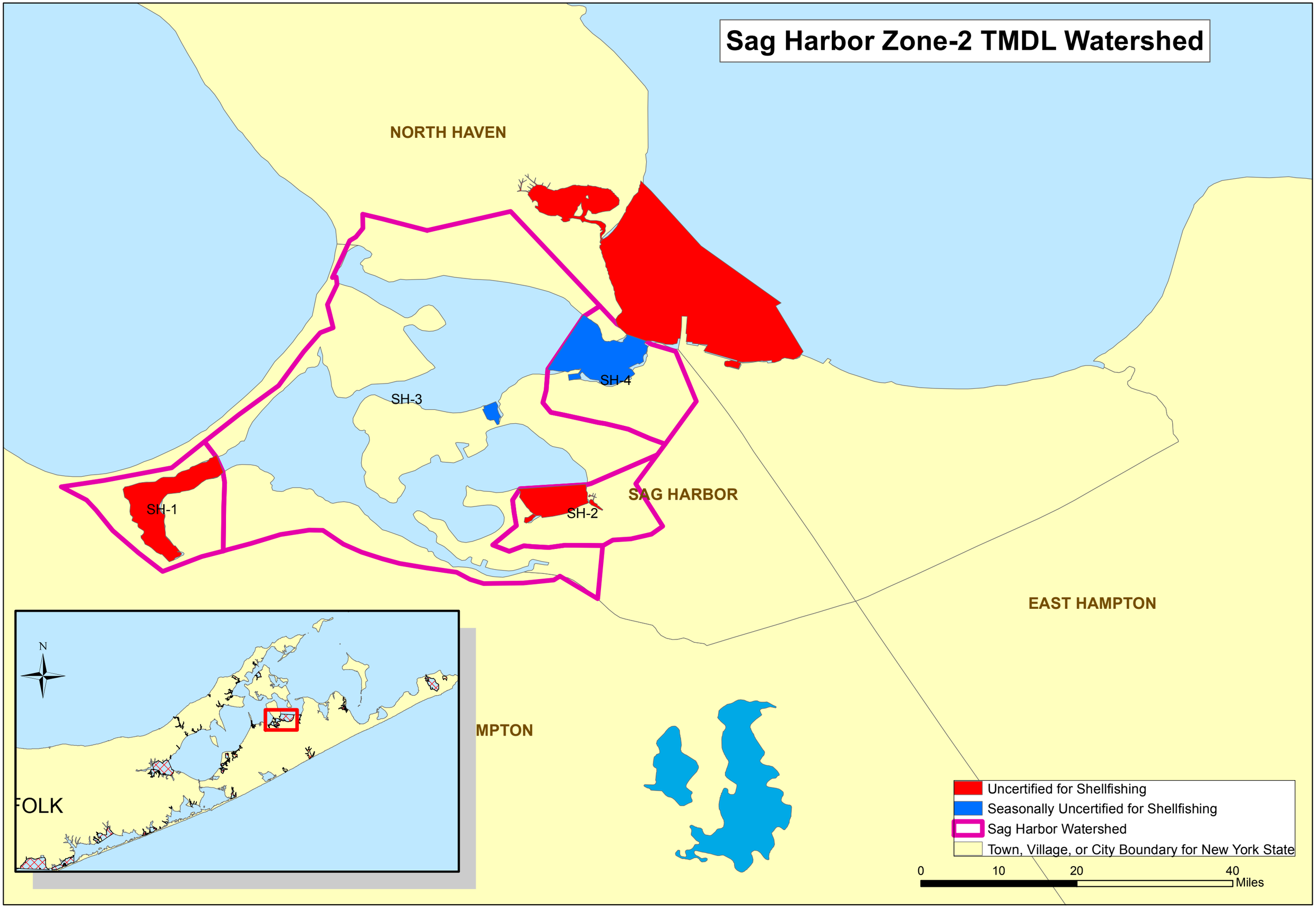
Sag Harbor Zone-2 TMDL Watershed
NORTH HAVEN
SH-4
SH-3
SH-1
SH-2
SAG HARBOR
EAST HAMPTON
MPTON
FOLK
N
Uncertified for Shellfishing
Seasonally Uncertified for Shellfishing
Sag Harbor Watershed
Town, Village, or City Boundary for New York State
0
10
20
40
Miles

Stirling Creek Pathogen Impaired Watershed

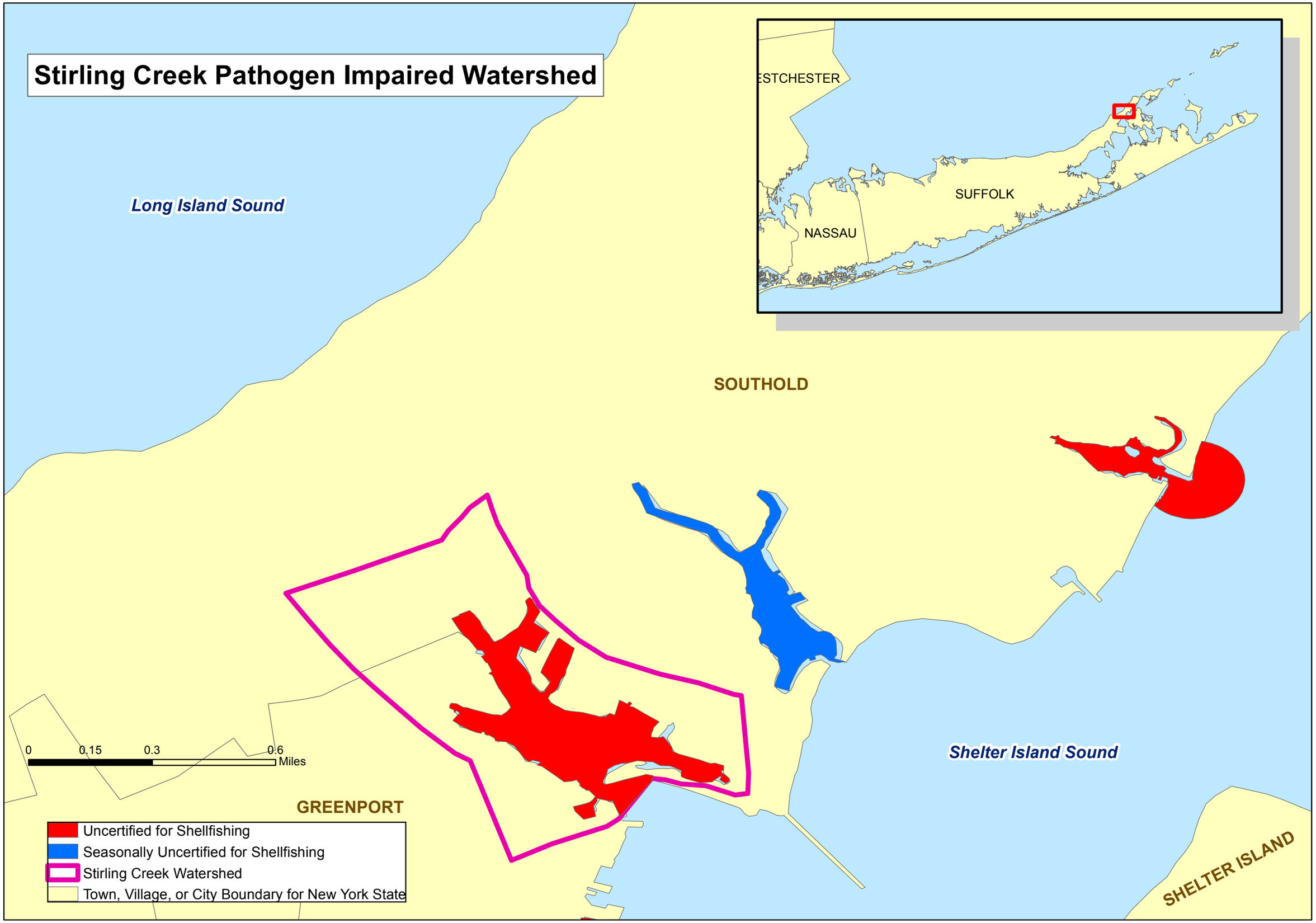

Town and Jockey Creeks Pathogen Impaired Watershed

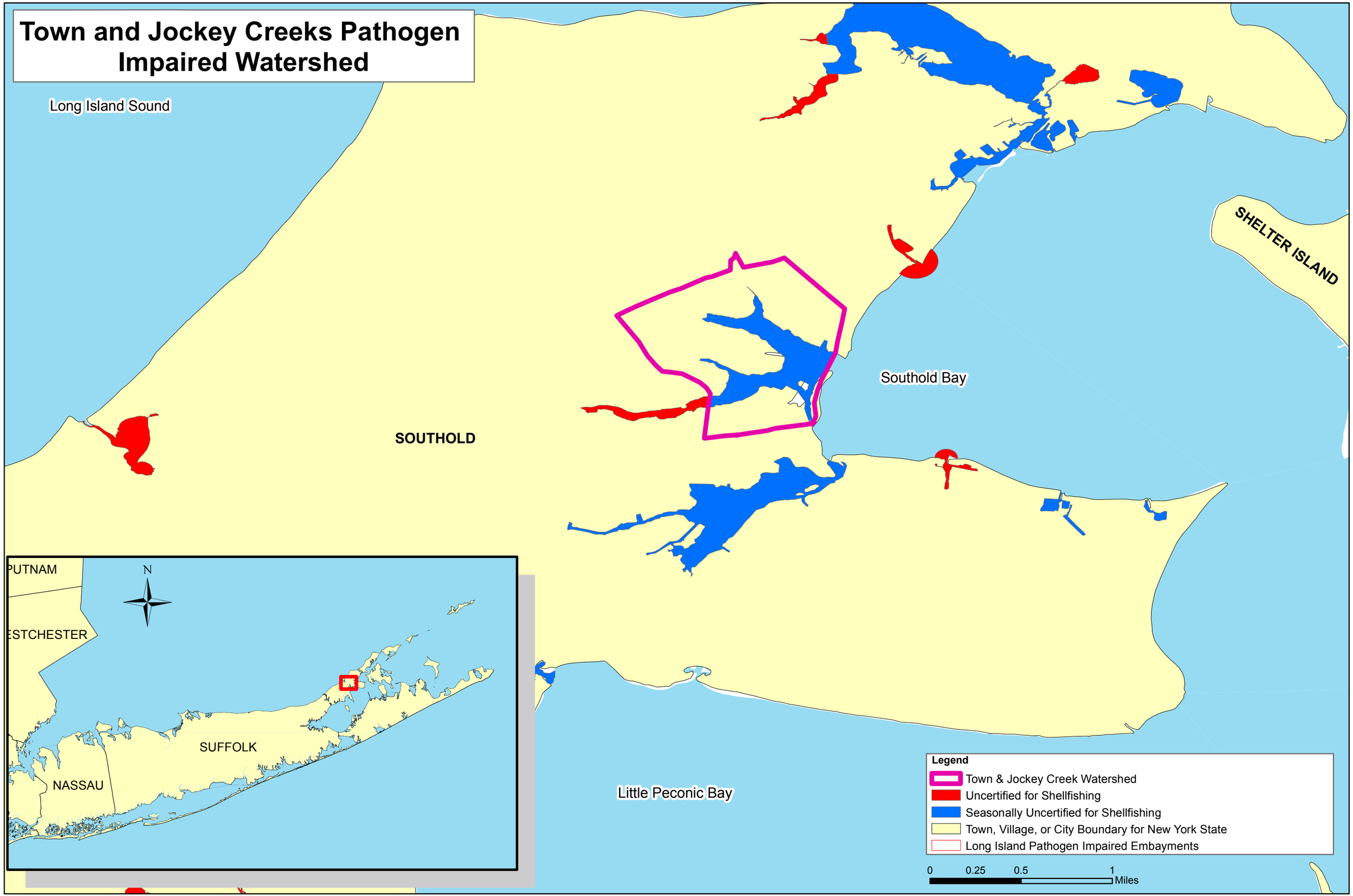

Deep Hole Creek Pathogen Impaired Watershed

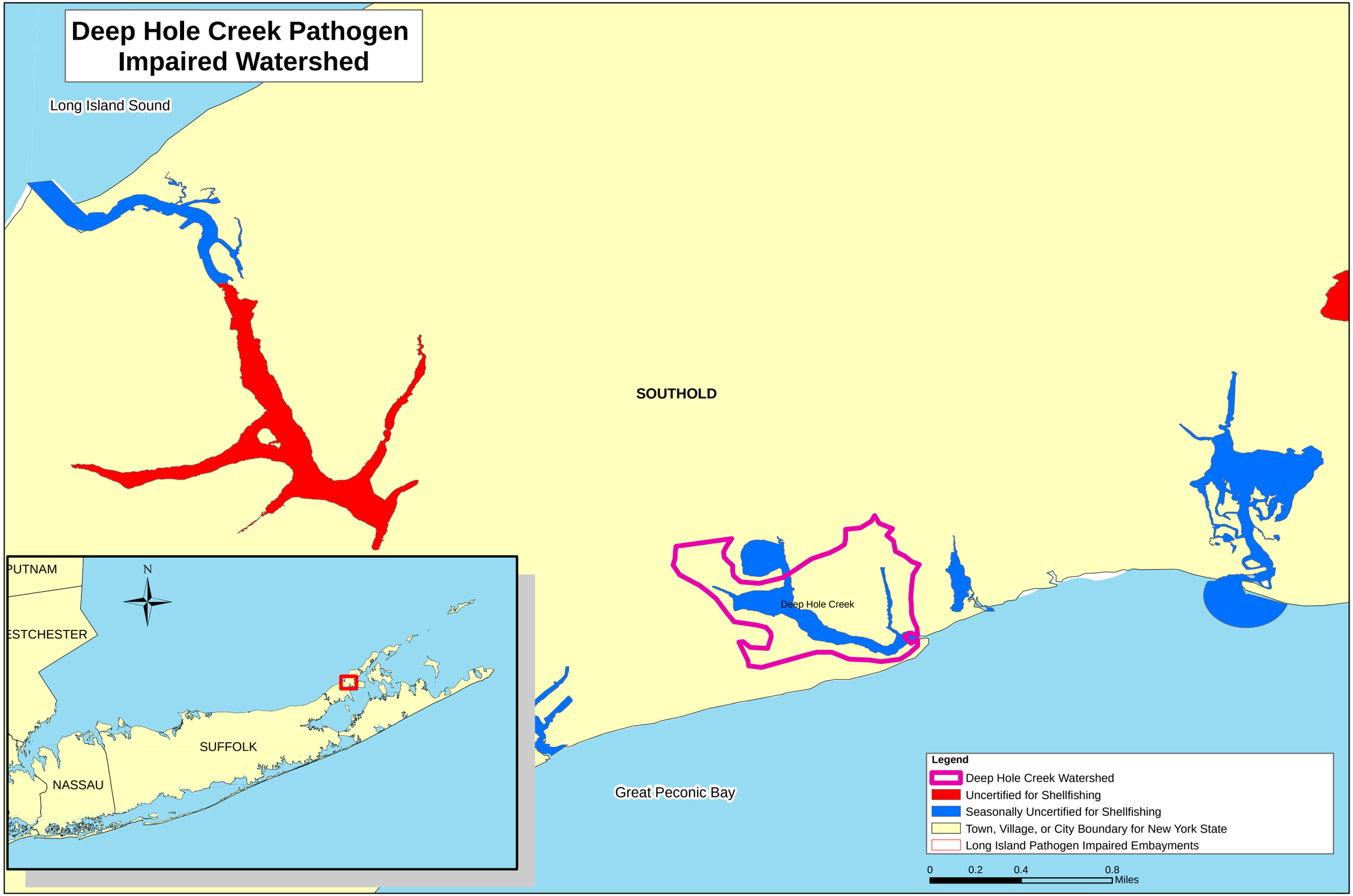

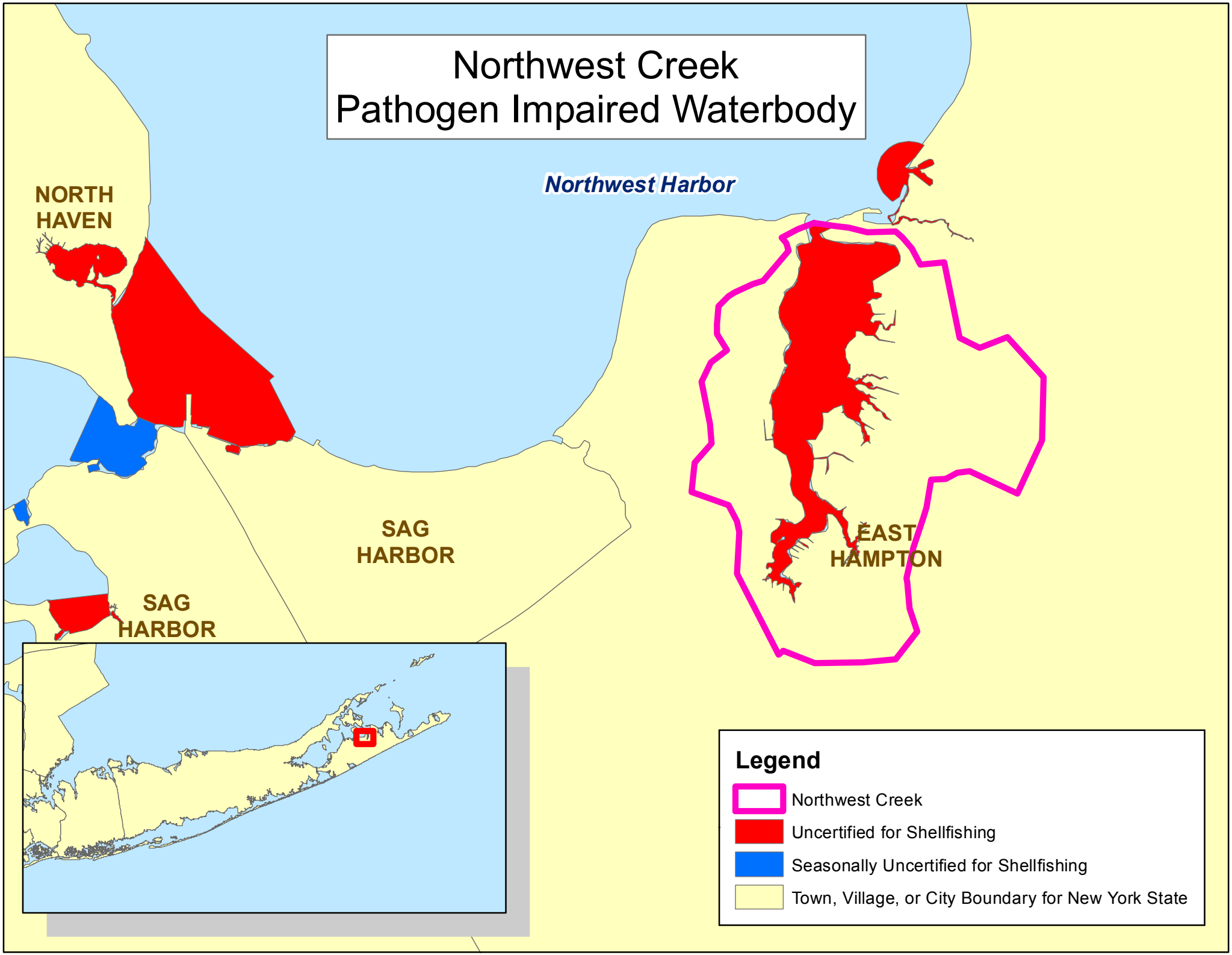
Northwest Creek
Pathogen Impaired Waterbody
Northwest Harbor
NORTH HAVEN
SAG HARBOR
SAG HARBOR
EAST HAMPTON
Legend
Northwest Creek
Uncertified for Shellfishing
Seasonally Uncertified for Shellfishing
Town, Village, or City Boundary for New York State