Acabonac Harbor Pathogen Impaired Watershed

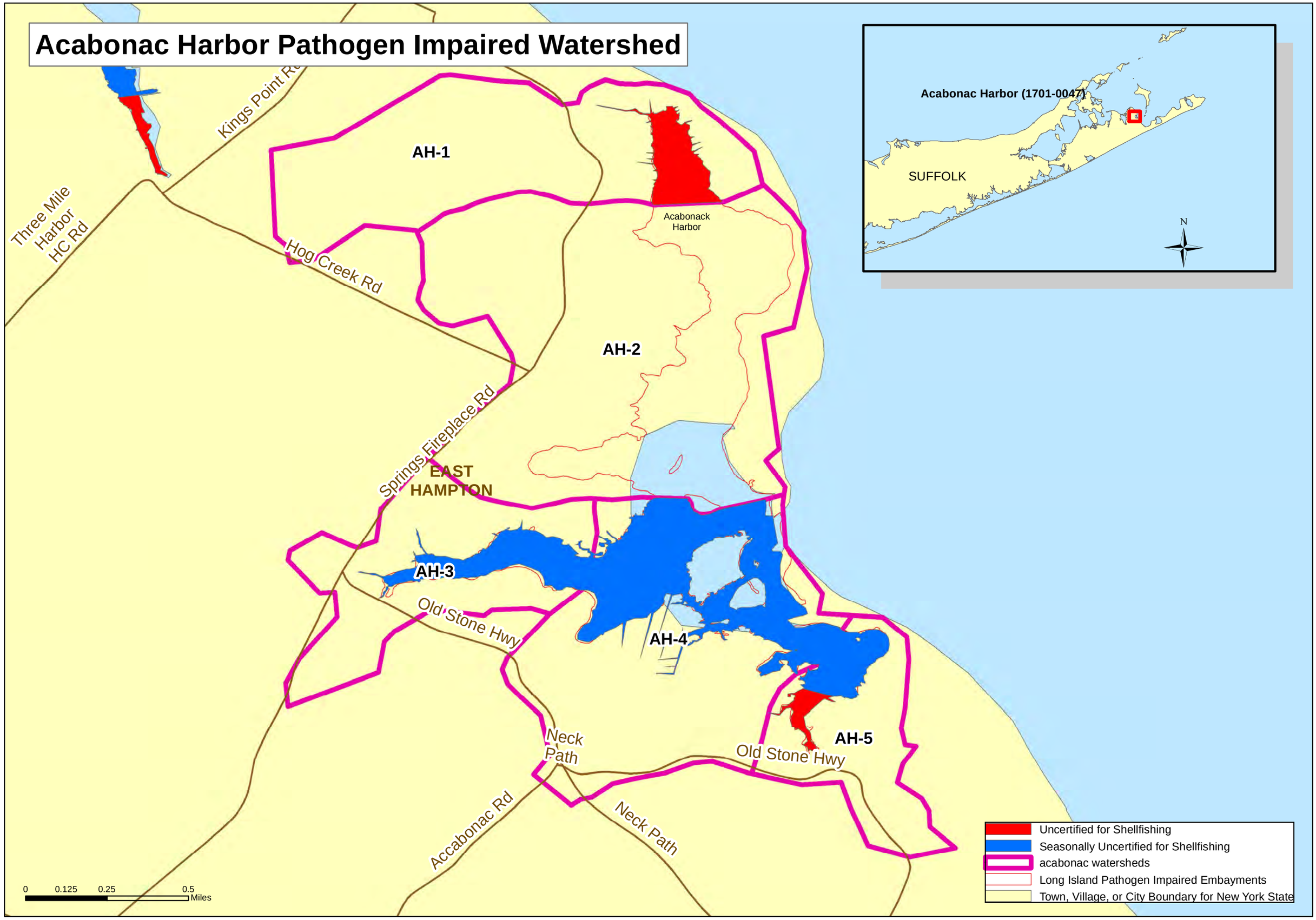

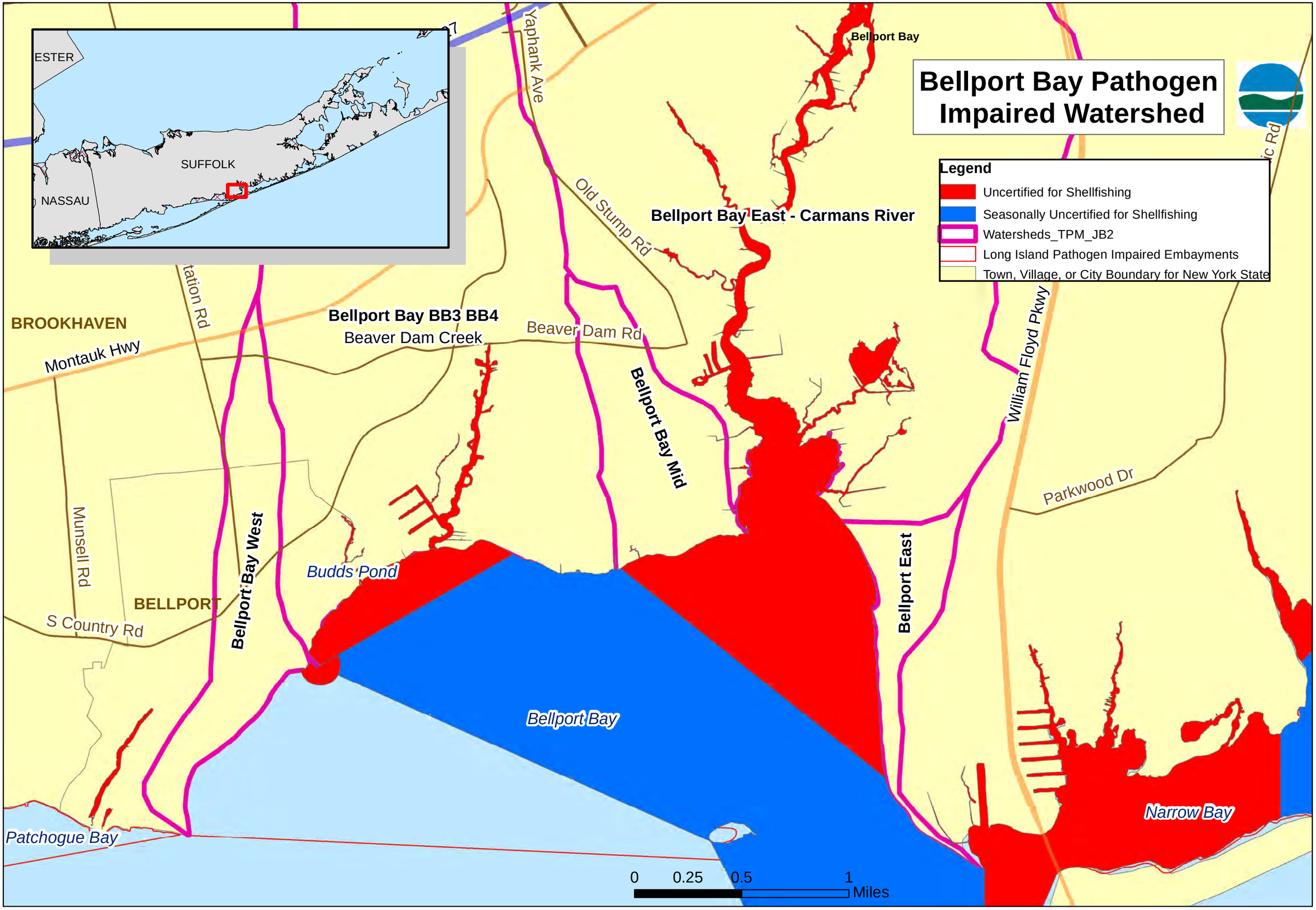
Bellport Bay Pathogen Impaired Watershed
Legend
Uncertified for Shellfishing
Seasonally Uncertified for Shellfishing
Watersheds_TPM_JB2
Long Island Pathogen Impaired Embayments
Town, Village, or City Boundary for New York State
ESTER
SUFFOLK
NASSAU
Yaphank Ave
Bellport Bay
Old Stump Rd
Bellport Bay East - Carmans River
BROOKHAVEN
Montauk Hwy
Bellport Bay BB3 BB4
Beaver Dam Creek
Beaver Dam Rd
Bellport Bay Mid
William Floyd Pkwy
Parkwood Dr
Munsell Rd
Bellport Bay West
Budds Pond
BELLPORT
S Country Rd
Bellport East
Bellport Bay
Narrow Bay
Patchogue Bay
0
0.25
0.5
1
Miles

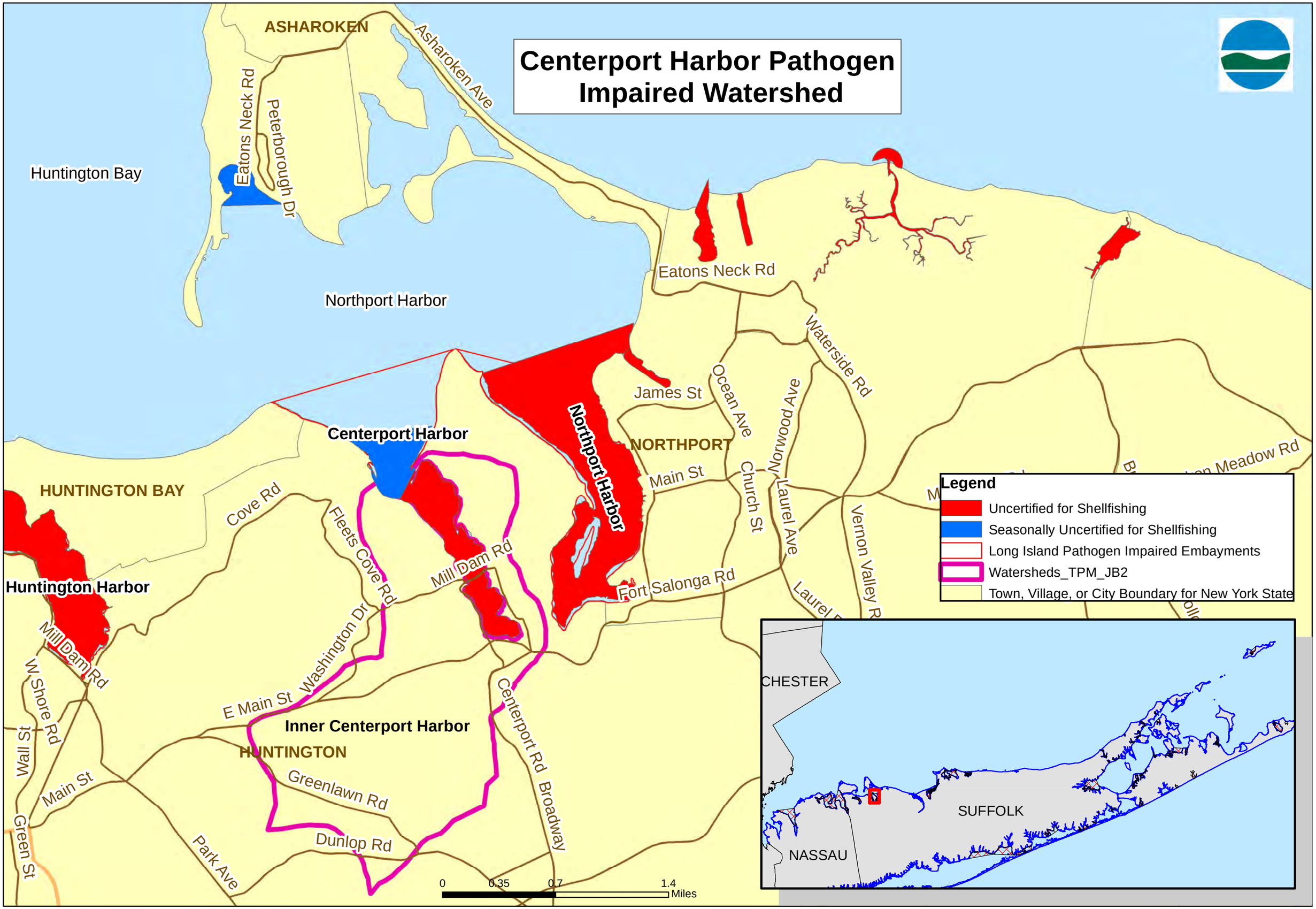
Centerport Harbor Pathogen Impaired Watershed
ASHAROKEN
Asharoken Ave
Eatons Neck Rd
Peterborough Dr
Huntington Bay
Northport Harbor
Eatons Neck Rd
Waterside Rd
James St
Ocean Ave
Woodbury Ave
Centerport Harbor
Northport Harbor
NORTHPORT
Main St
Church St
Laurel Ave
Vernon Valley Rd
Meadow Rd
HUNTINGTON BAY
Cove Rd
Fleets Cove Rd
Mill Dam Rd
Fort Salonga Rd
Huntington Harbor
Mill Dam Rd
Washington Dr
W Shore Rd
E Main St
Inner Centerport Harbor
HUNTINGTON
Centerport Rd
Broadway
Wall St
Main St
Greenlawn Rd
Green St
Park Ave
Dunlop Rd
0
0.35
0.7
1.4
Miles
Legend
Uncertified for Shellfishing
Seasonally Uncertified for Shellfishing
Long Island Pathogen Impaired Embayments
Watersheds_TPM_JB2
Town, Village, or City Boundary for New York State
CHESTER
SUFFOLK
NASSAU

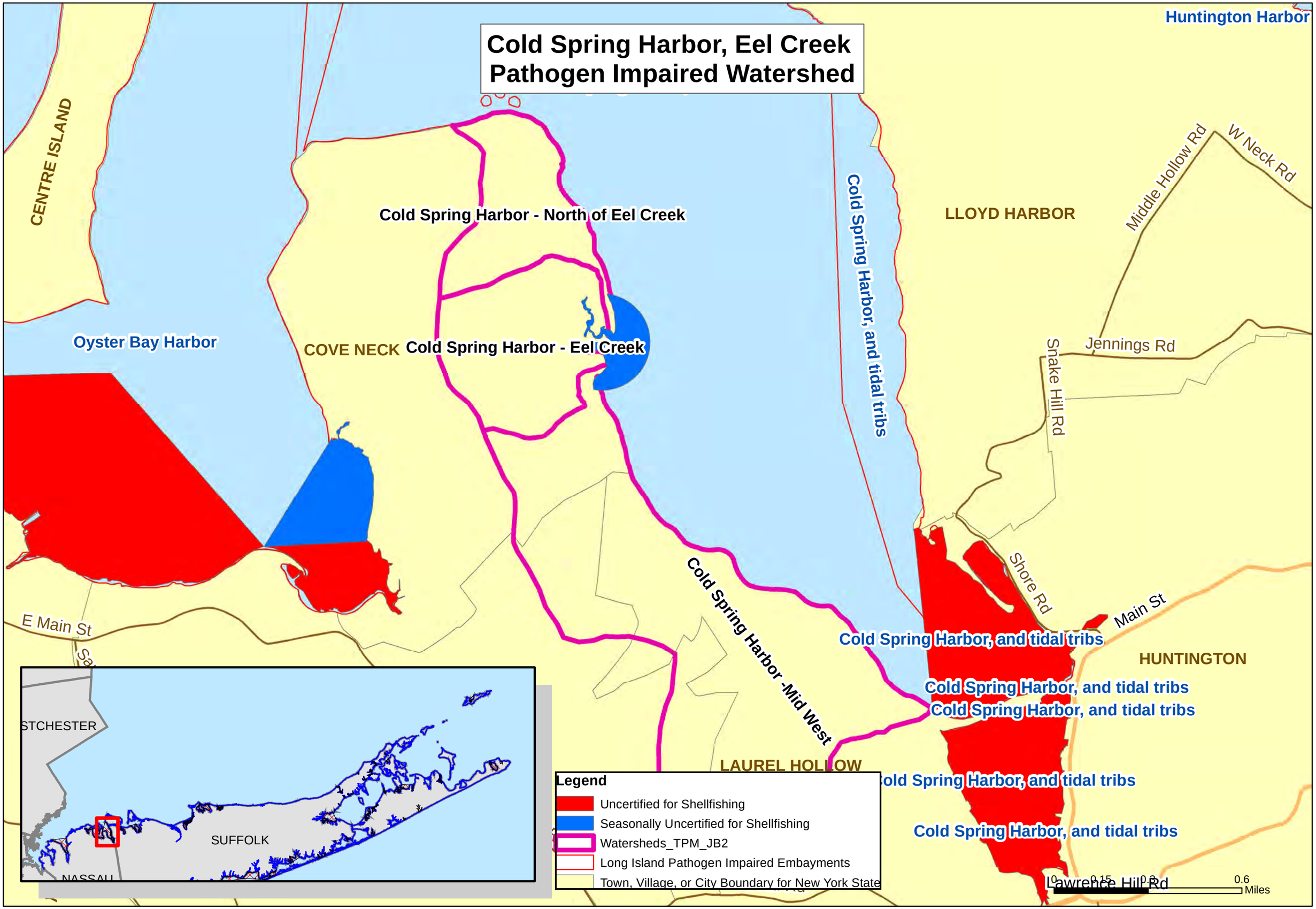
Cold Spring Harbor, Eel Creek
Pathogen Impaired Watershed
Huntington Harbor
CENTRE ISLAND
Cold Spring Harbor - North of Eel Creek
LLOYD HARBOR
Middle Hollow Rd
W Neck Rd
Cold Spring Harbor, and tidal tribs
Oyster Bay Harbor
COVE NECK
Cold Spring Harbor - Eel Creek
Jennings Rd
Snake Hill Rd
Shore Rd
Main St
E Main St
Cold Spring Harbor -Mid West
Cold Spring Harbor, and tidal tribs
HUNTINGTON
Cold Spring Harbor, and tidal tribs
Cold Spring Harbor, and tidal tribs
LAUREL HOLLOW
Cold Spring Harbor, and tidal tribs
Cold Spring Harbor, and tidal tribs
Lawrence Hill Rd
STCHESTER
SUFFOLK
NASSAU
Legend
Uncertified for Shellfishing
Seasonally Uncertified for Shellfishing
Watersheds_TPM_JB2
Long Island Pathogen Impaired Embayments
Town, Village, or City Boundary for New York State
0.6
Miles

Cold Spring Harbor, Inner Pathogen Impaired Watershed

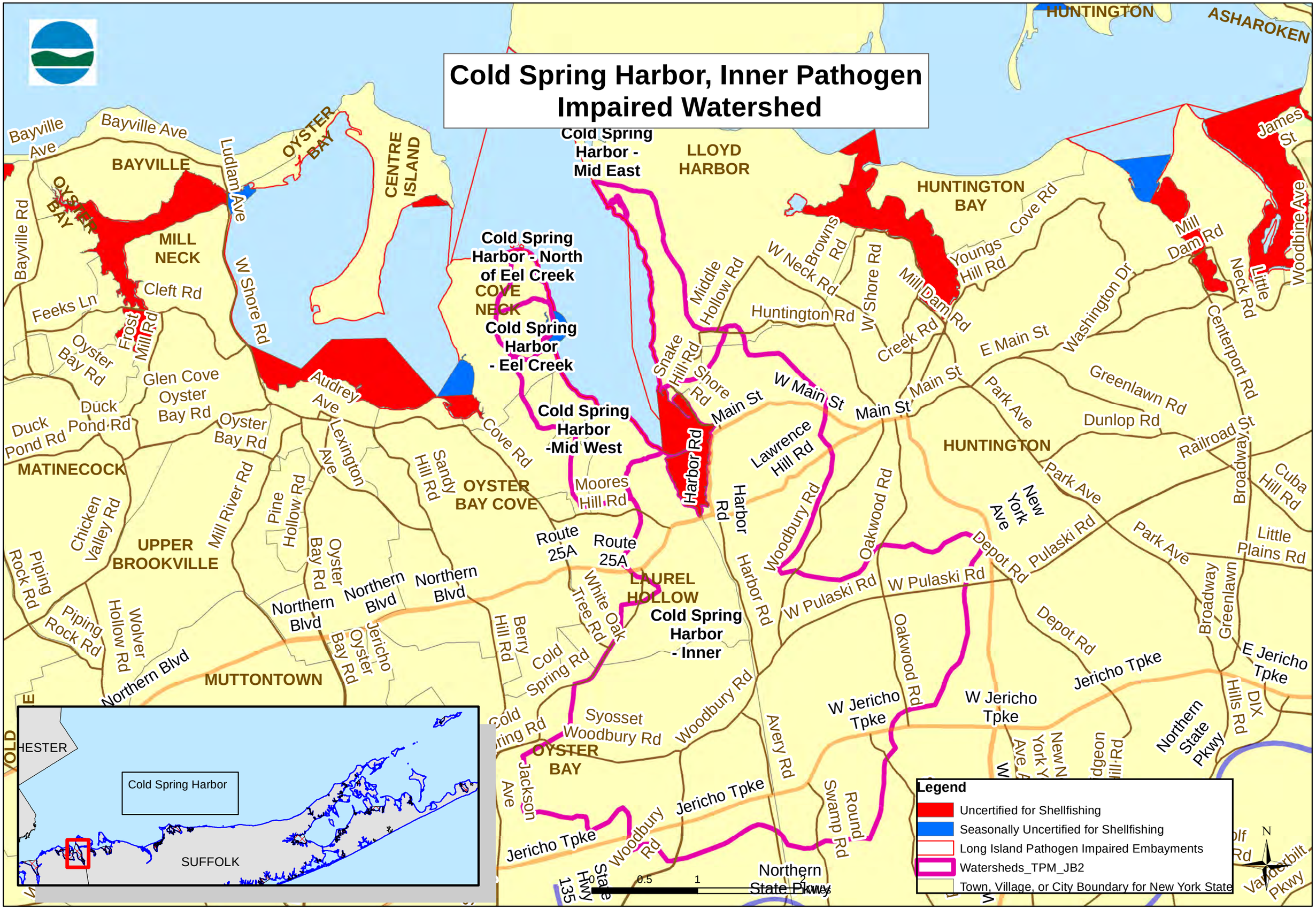

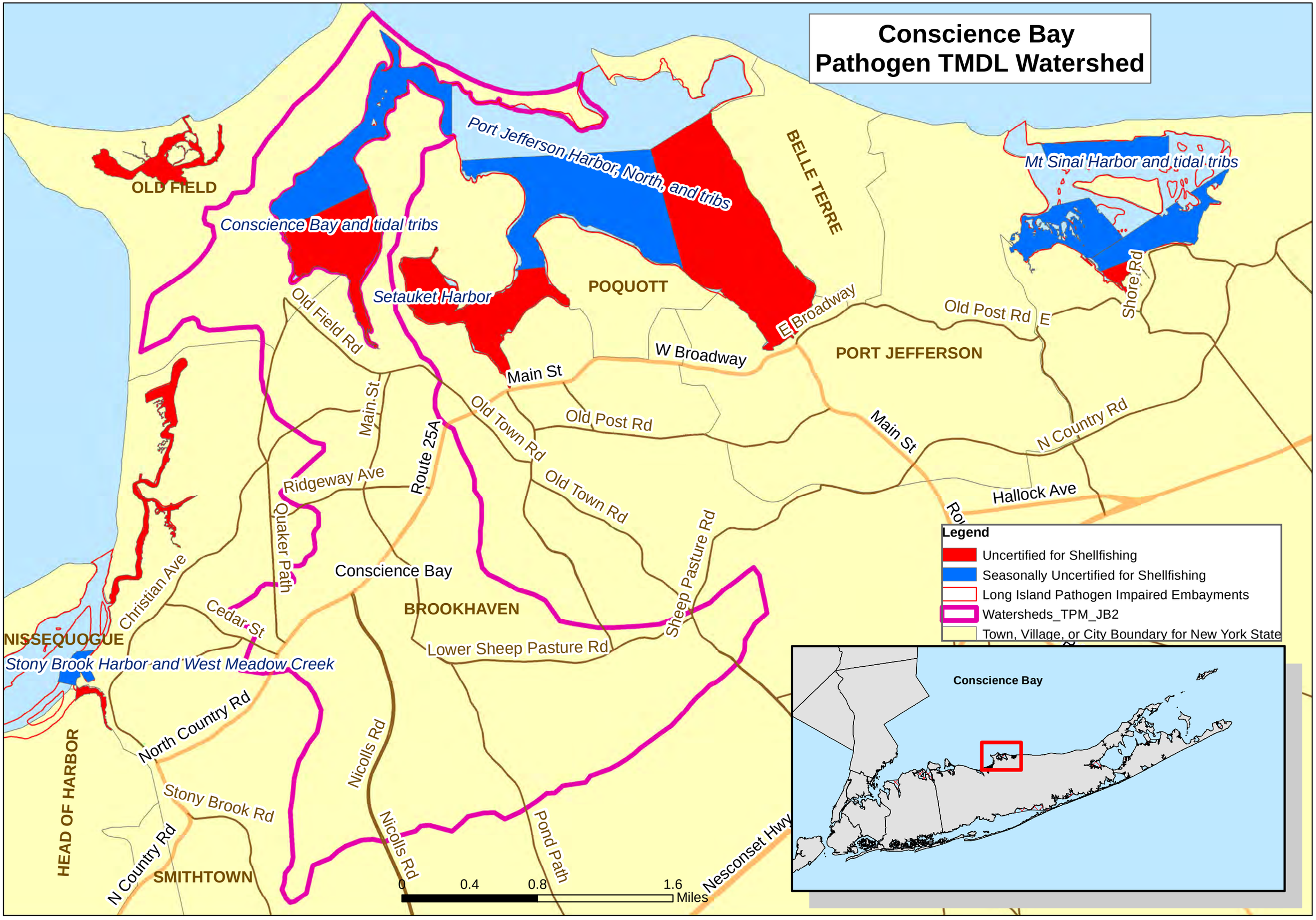
Conscience Bay
Pathogen TMDL Watershed
Port Jefferson Harbor, North, and tribs
Mt Sinai Harbor and tidal tribs
Conscience Bay and tidal tribs
Setauket Harbor
Stony Brook Harbor and West Meadow Creek
OLD FIELD
POQUOTT
BELLE TERRE
PORT JEFFERSON
BROOKHAVEN
NISSEQUOGUE
HEAD OF HARBOR
SMITHTOWN
Conscience Bay
Old Field Rd
Main St
Main St
W Broadway
E Broadway
Old Post Rd
Old Post Rd E
Shore Rd
N Country Rd
Hallock Ave
Old Town Rd
Old Town Rd
Ridgeway Ave
Route 25A
Quaker Path
Sheep Pasture Rd
Christian Ave
Cedar St
Lower Sheep Pasture Rd
North Country Rd
Nicolls Rd
Nicolls Rd
Stony Brook Rd
N Country Rd
Pond Path
Nesconset Hwy
0
0.4
0.8
1.6
Miles
Legend
Uncertified for Shellfishing
Seasonally Uncertified for Shellfishing
Long Island Pathogen Impaired Embayments
Watersheds_TPM_JB2
Town, Village, or City Boundary for New York State
Conscience Bay

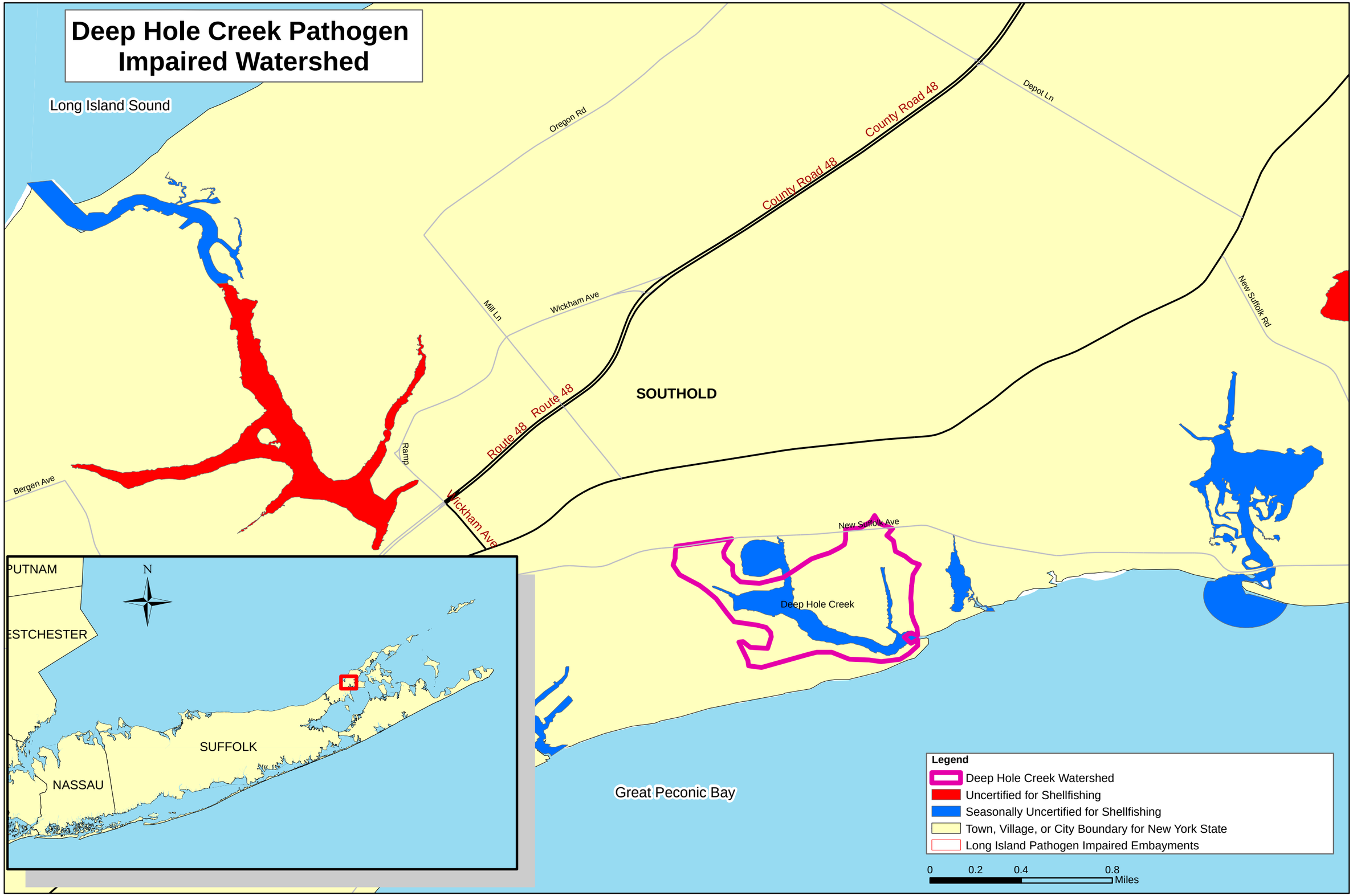
Deep Hole Creek Pathogen Impaired Watershed
Long Island Sound
Oregon Rd
County Road 48
County Road 48
Depot Ln
Mill Ln
Wickham Ave
New Suffolk Rd
SOUTHOLD
Route 48
Route 48
Ramp
Bergen Ave
Wickham Ave
New Suffolk Ave
Deep Hole Creek
Great Peconic Bay
PUTNAM
N
ESTCHESTER
SUFFOLK
NASSAU
Legend
Deep Hole Creek Watershed
Uncertified for Shellfishing
Seasonally Uncertified for Shellfishing
Town, Village, or City Boundary for New York State
Long Island Pathogen Impaired Embayments
0
0.2
0.4
0.8
Miles

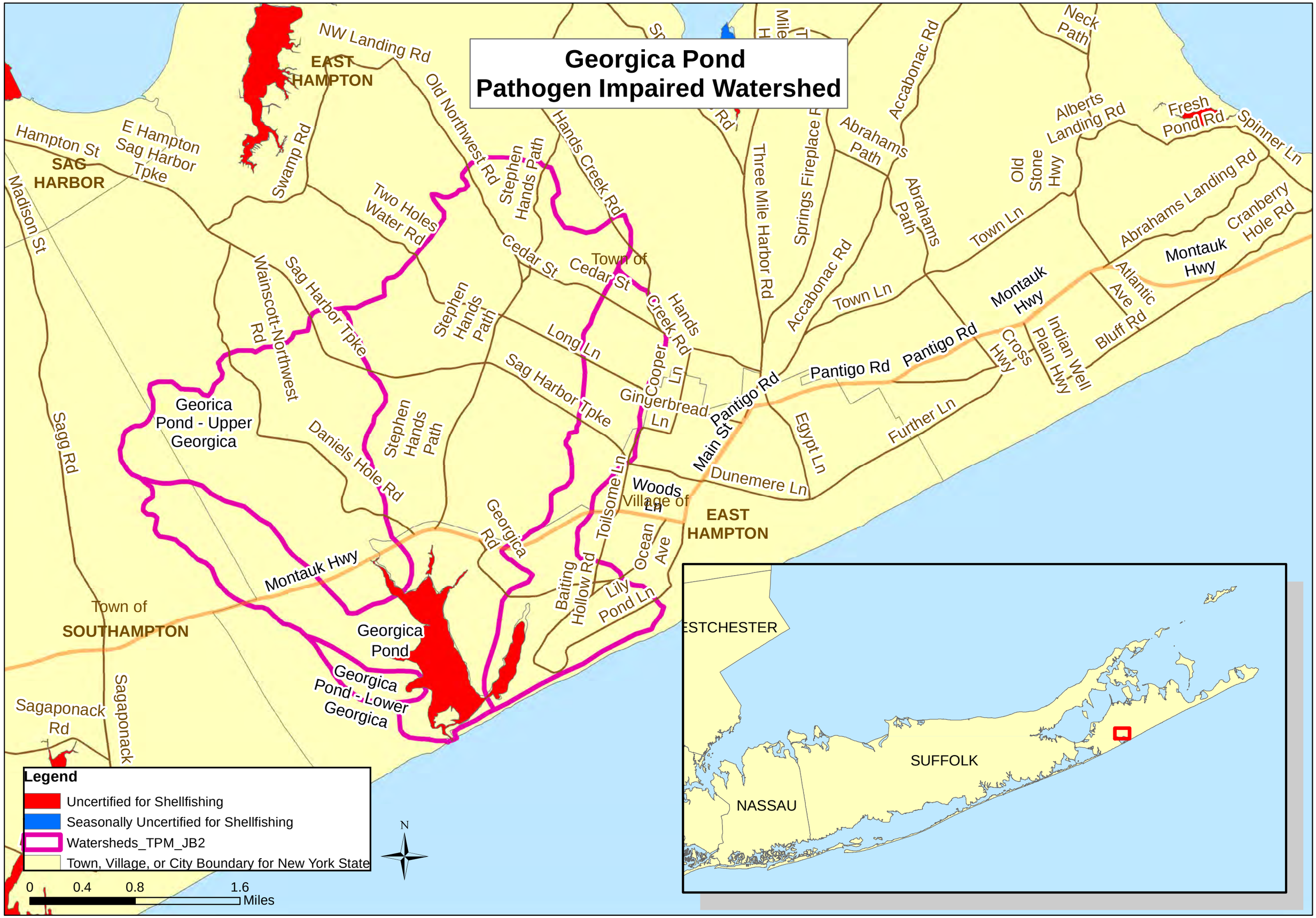
Georgica Pond
Pathogen Impaired Watershed
EAST HAMPTON
SAG HARBOR
Town of SOUTHAMPTON
Town of EAST HAMPTON
Village of Woods
Georgica Pond - Upper Georgica
Georgica Pond
Georgica Pond - Lower Georgica
NW Landing Rd
Old Northwest Rd
Hampton St
E Hampton Sag Harbor Tpke
Madison St
Swamp Rd
Two Holes Water Rd
Stephen Hands Path
Hands Creek Rd
Cedar St
Town of Cedar St
Wainscott-Northwest Rd
Sag Harbor Tpke
Long Ln
Cooper Ln
Gingerbread Ln
Sagg Rd
Daniels Hole Rd
Toilsome Ln
Three Mile Harbor Rd
Springs Fireplace Rd
Abrahams Path
Accabonac Rd
Neck Path
Alberts Landing Rd
Fresh Pond Rd
Spinner Ln
Old Stone Hwy
Town Ln
Abrahams Landing Rd
Cranberry Hole Rd
Montauk Hwy
Atlantic Ave
Bluff Rd
Indian Well Plain Hwy
Cross Hwy
Pantigo Rd
Main St
Egypt Ln
Further Ln
Dunemere Ln
Woods Ln
Ocean Ave
Lily Pond Ln
Baiting Hollow Rd
Georgica Rd
Sagaponack Rd
Sagaponack
Legend
Uncertified for Shellfishing
Seasonally Uncertified for Shellfishing
Watersheds_TPM_JB2
Town, Village, or City Boundary for New York State
0 0.4 0.8 1.6 Miles
N
ESTCHESTER
SUFFOLK
NASSAU
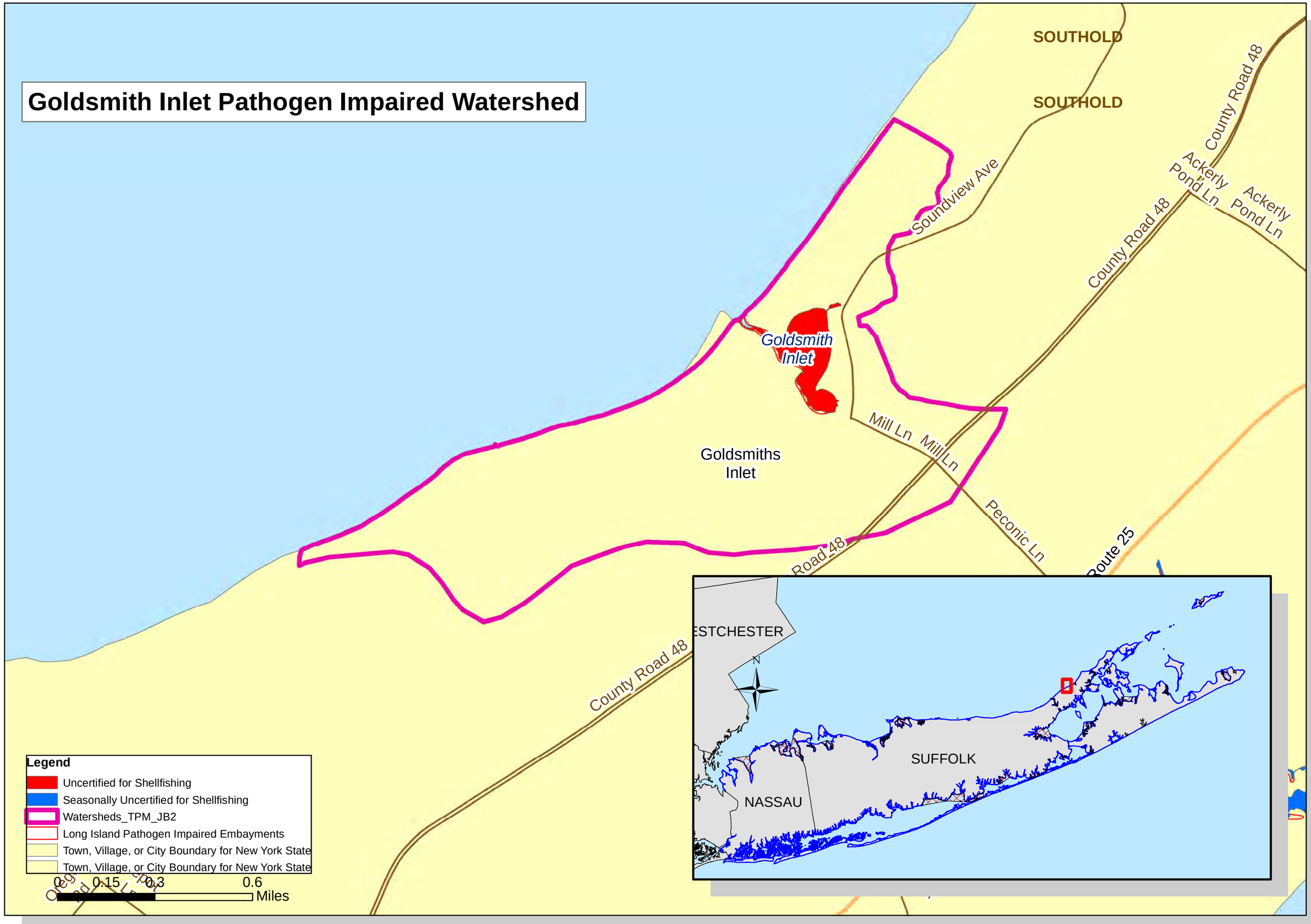
Goldsmith Inlet Pathogen Impaired Watershed