NEW YORK 1:62,500

WAR DEPARTMENT
CORPS OF ENGINEERS, U.S. ARMY

FIRST EDITION-AMS 1

CHURUBUSCO QUADRANGLE

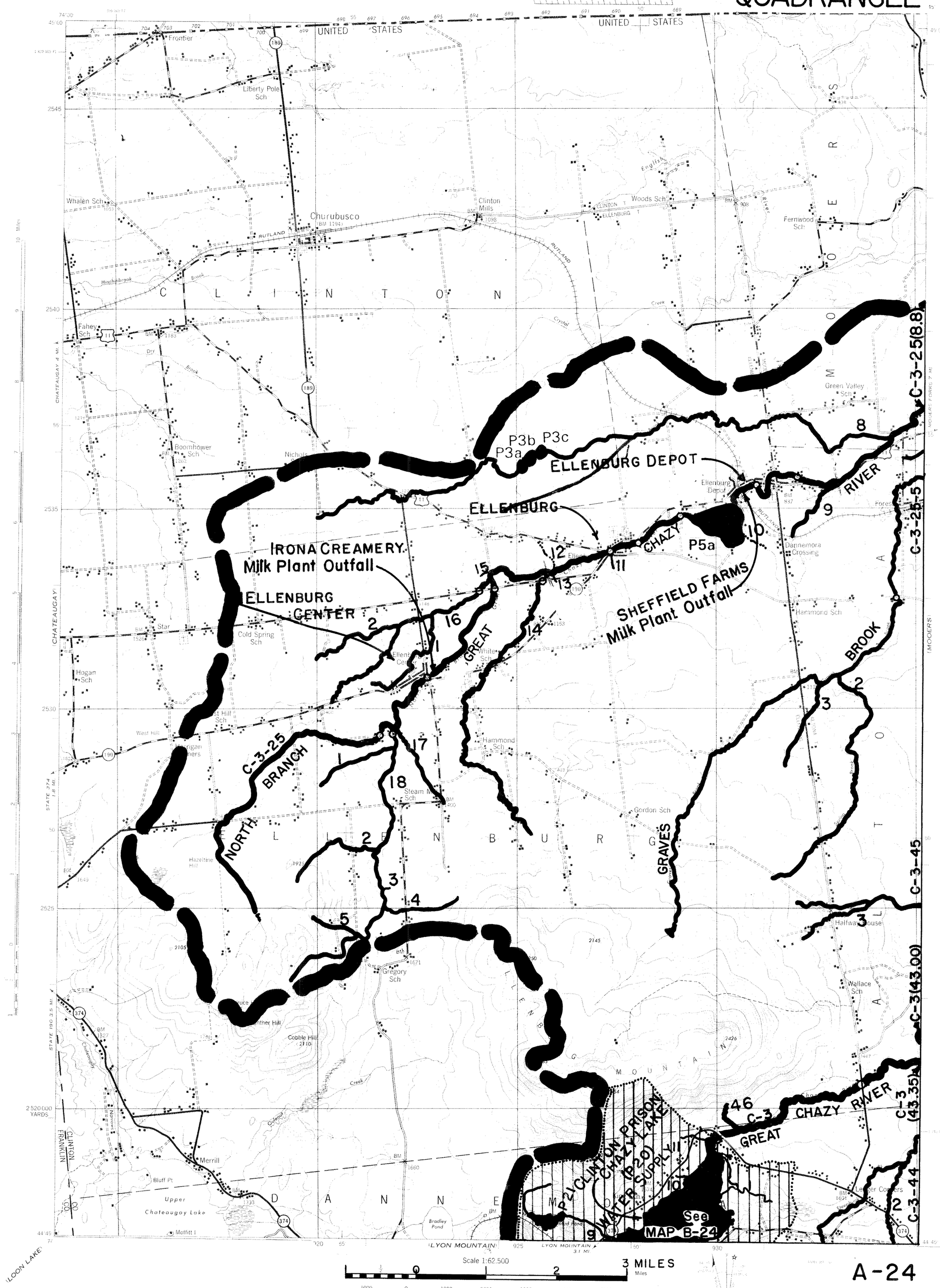

Scale 1:62,500

3 MILES

CONTOUR INTERVAL 20 FEET
DATUM IS MEAN SEA LEVEL

A-24

UNITED STATES
DEPARTMENT OF THE INTERIOR
GEOLOGICAL SURVEY

CORPS OF ENGINEERS, U. S. ARMY

MOOERS QUADRANGLE

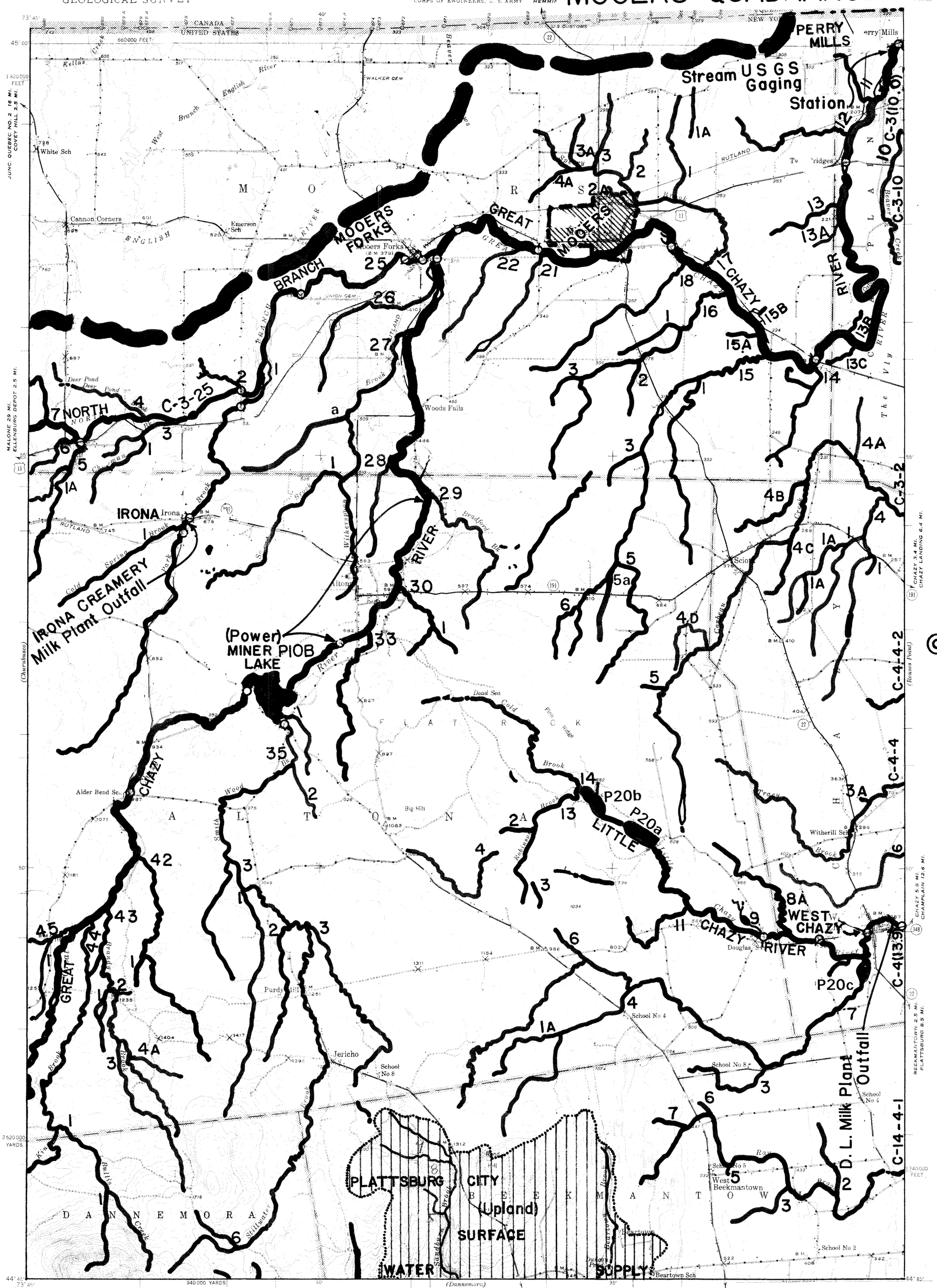

A-25

UNITED STATES
DEPARTMENT OF THE INTERIOR
GEOLOGICAL SURVEY

NEW YORK–VERMONT
ROUSES POINT QUADRANGLE

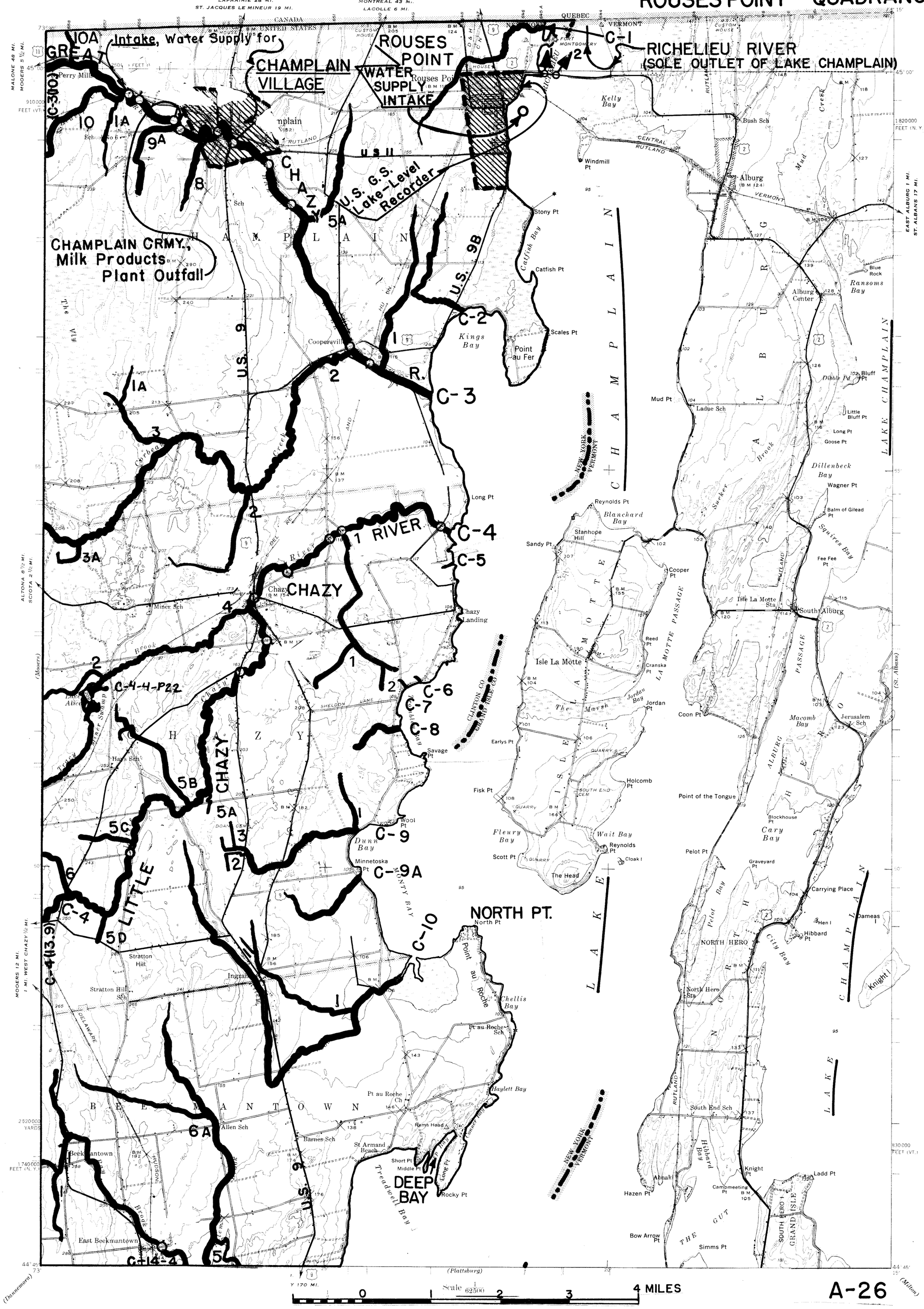

A-26

LOON LAKE SARANAC QUADRANGLE

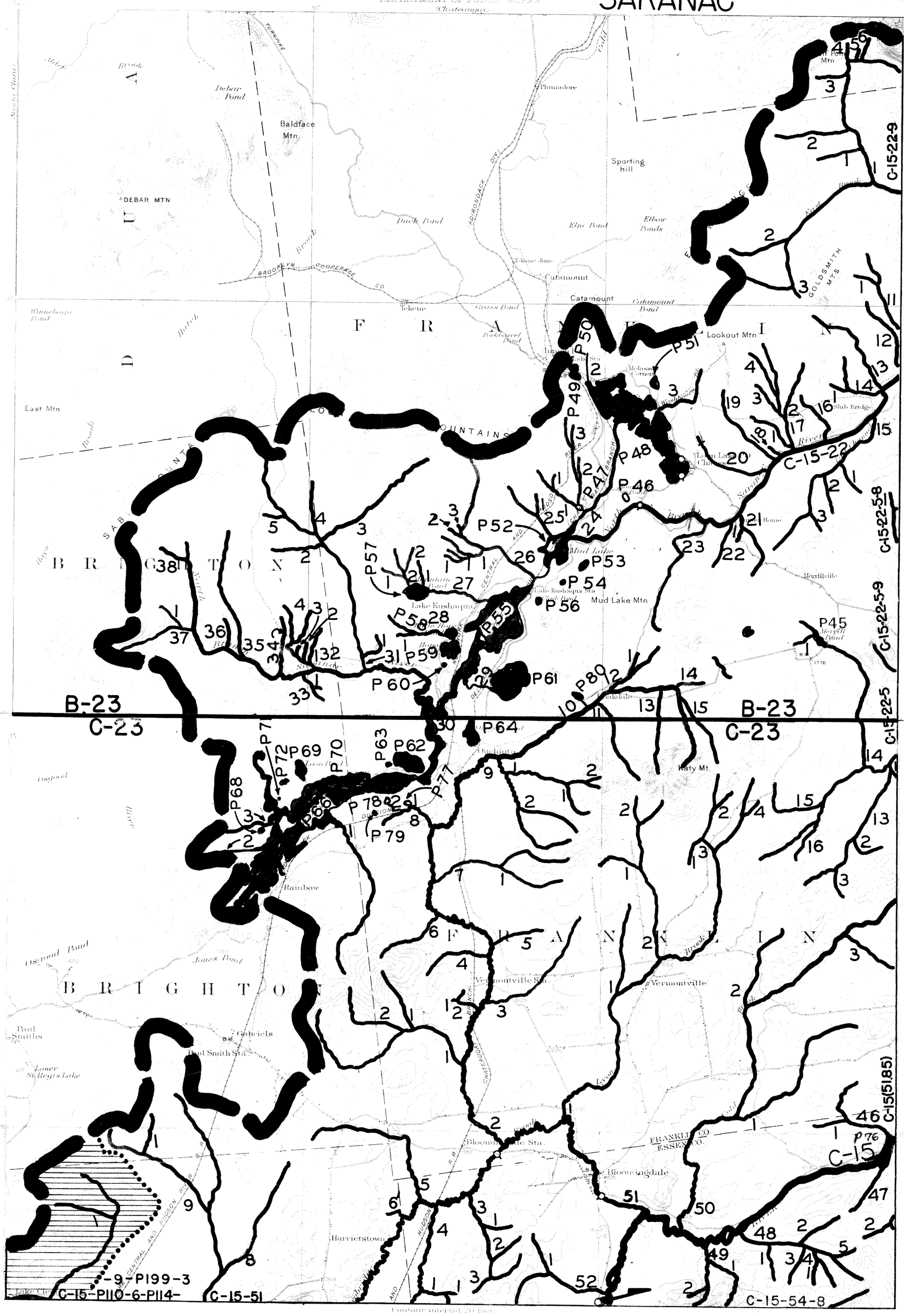

8 B-23
C-23

LYON MOUNTAIN QUADRANGLE

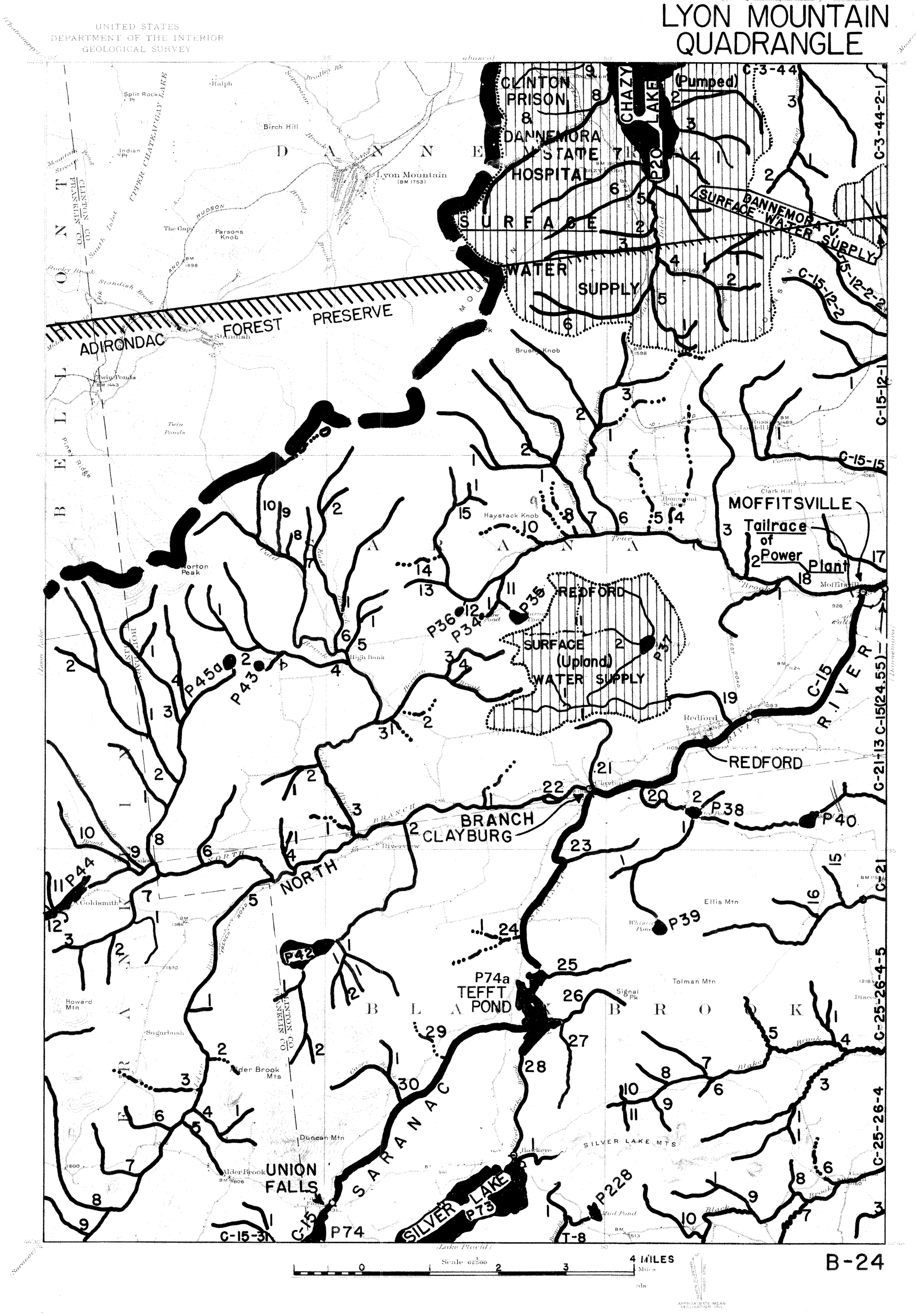

B-24

UNITED STATES
DEPARTMENT OF THE INTERIOR
GEOLOGICAL SURVEY

STATE OF NEW YORK
REPRESENTED BY
DEPARTMENT OF PUBLIC

DANNEMORA QUADRANGLE

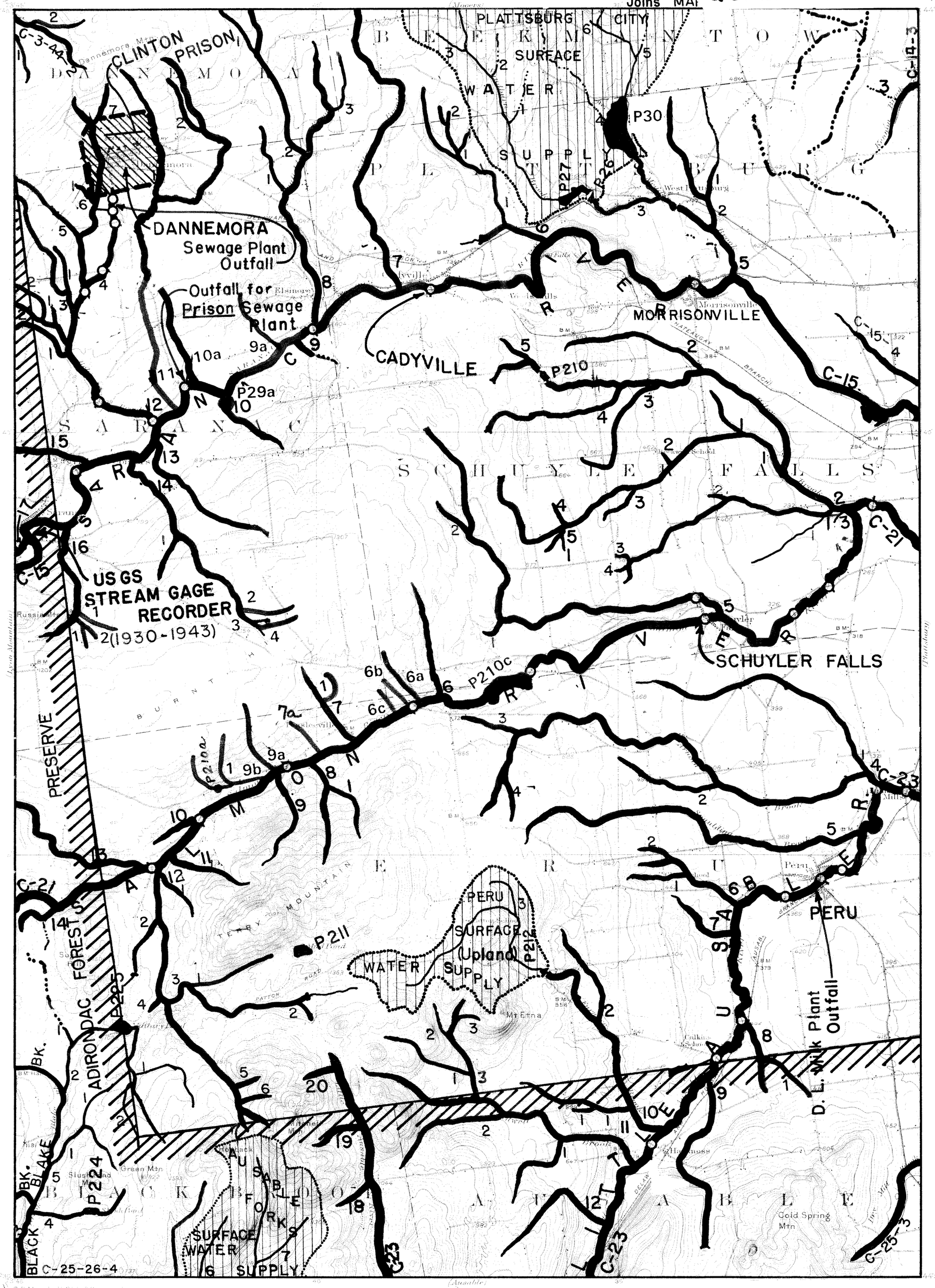

R.B.Marsh, Chief Geographer.
Frank Sutton, Geographer in charge.
Topography by Chas. E. Cooke, R.C.Hen...
J.I.Gaverty, W.R.S.Morey, Chas. Smith and J.B.Mercer.
Control by Coast and Geodetic Survey and J.M.Perkins.
Surveyed in 19..
SURVEYED IN COOPERATION WITH THE STATE OF NEW YORK.

Scale $\frac{1}{62500}$

0 1 2 3 4 MILES

0 1 2 3 4 5 Kilometers

Contour interval 20 feet.
Datum is mean sea level.

B-25

PLATTSBURG

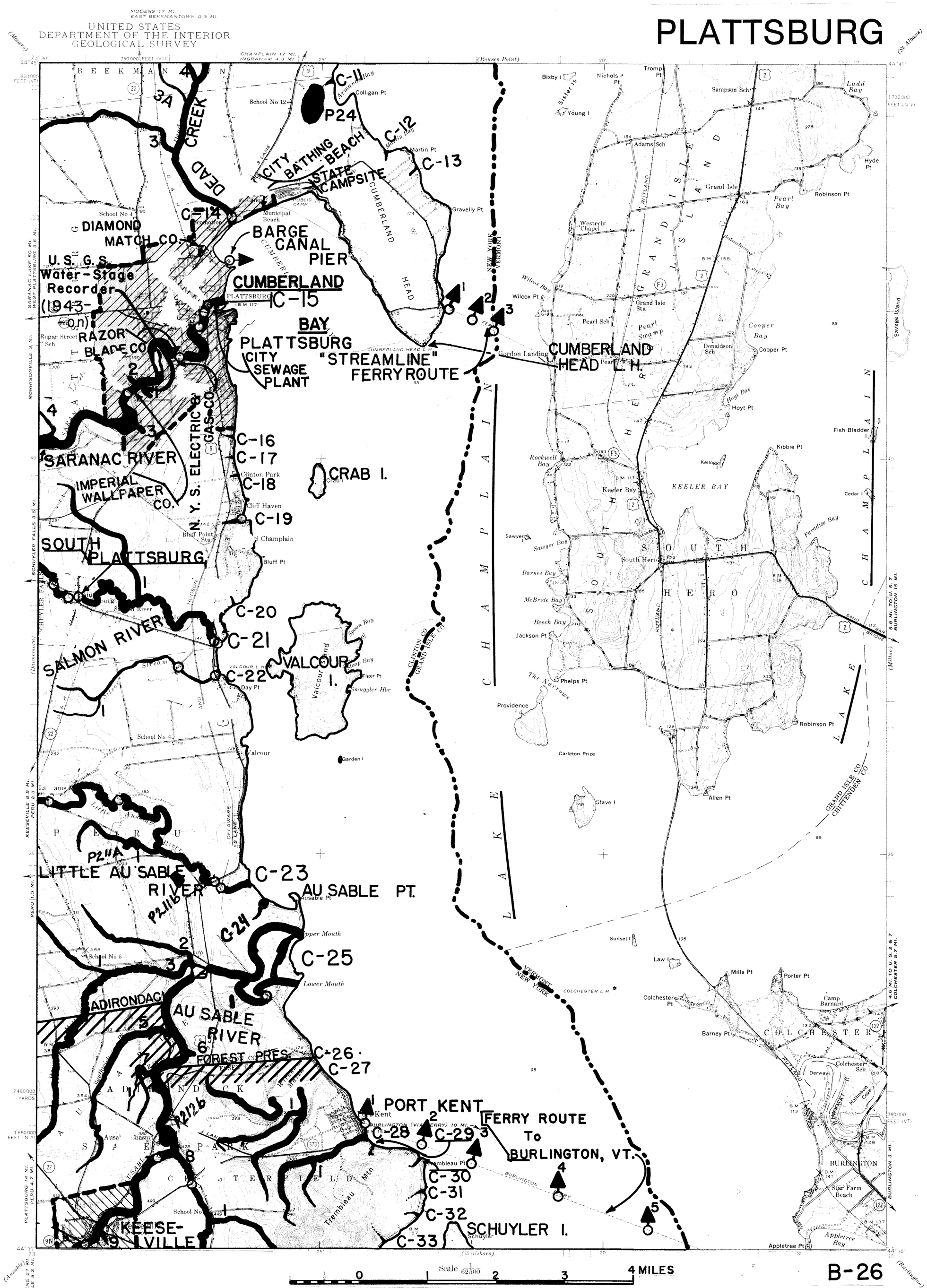
UNITED STATES
DEPARTMENT OF THE INTERIOR
GEOLOGICAL SURVEY
DEAD CREEK
CITY BATHING BEACH
STATE CAMPSITE
C-11
P24
C-12
C-13
C-14
DIAMOND MATCH CO.
BARGE CANAL PIER
U.S.G.S. Water-Stage Recorder (1943-on)
CUMBERLAND BAY
C-15
PLATTSBURG
RAZOR BLADE CO.
PLATTSBURG CITY SEWAGE PLANT
"STREAMLINE" FERRY ROUTE
CUMBERLAND HEAD L.H.
SARANAC RIVER
N.Y.S. ELECTRIC & GAS CO.
C-16
C-17
C-18
C-19
CRAB I.
IMPERIAL WALLPAPER CO.
SOUTH PLATTSBURG
C-20
C-21
SALMON RIVER
VALCOUR I.
C-22
LITTLE AU SABLE RIVER
P211A
P211b
C-23
AU SABLE PT.
C-24
C-25
ADIRONDACK
AU SABLE RIVER
FOREST PRES.
C-26
C-27
P212b
PORT KENT
C-28
C-29
FERRY ROUTE To BURLINGTON, VT.
C-30
C-31
C-32
C-33
SCHUYLER I.
KEESE-VILLE
Scale 1/62500
0 1 2 3 4 MILES
B-26

SARANAC SANTANONI

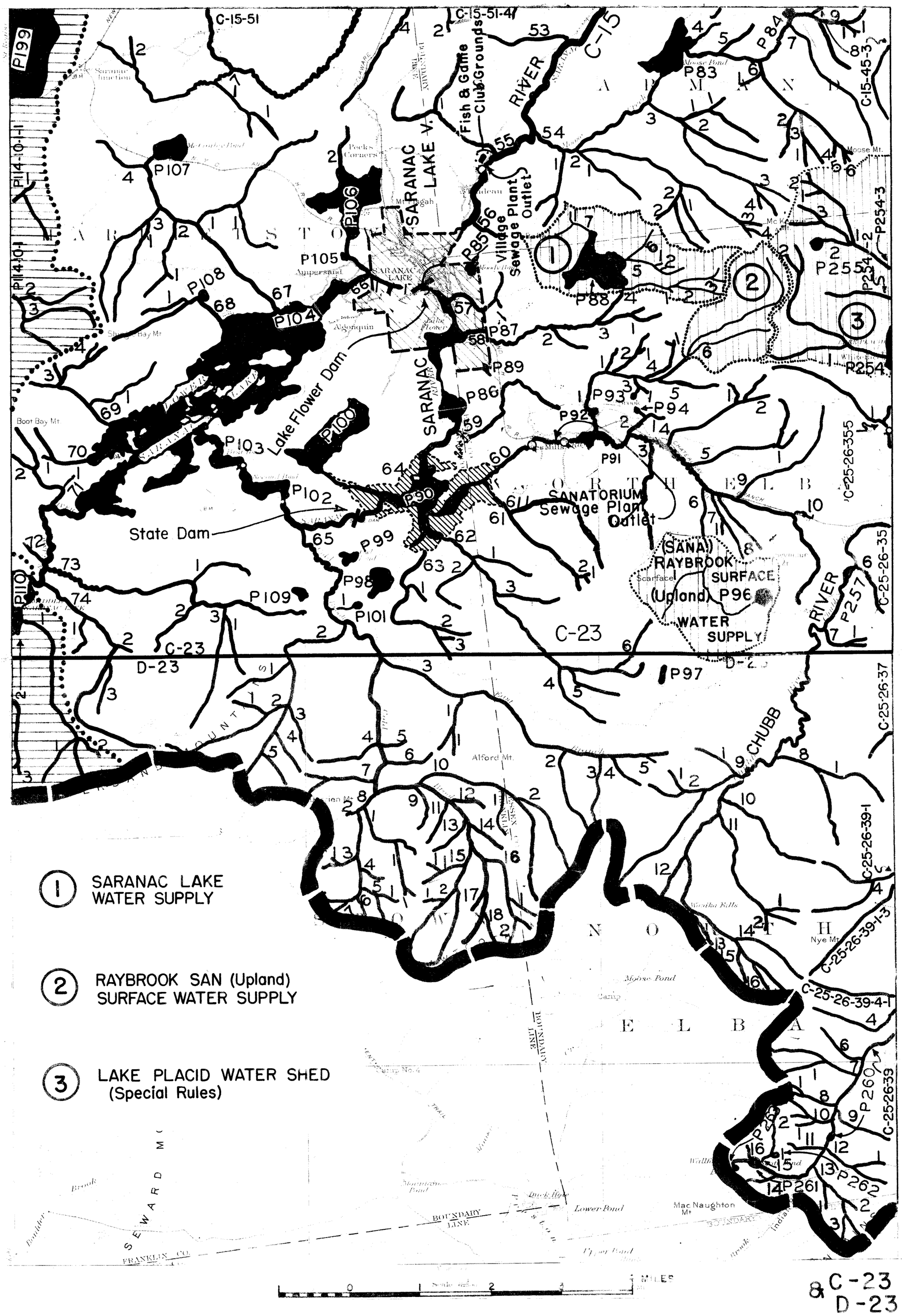

& C-23
D-23

LAKE PLACID QUADRANGLE

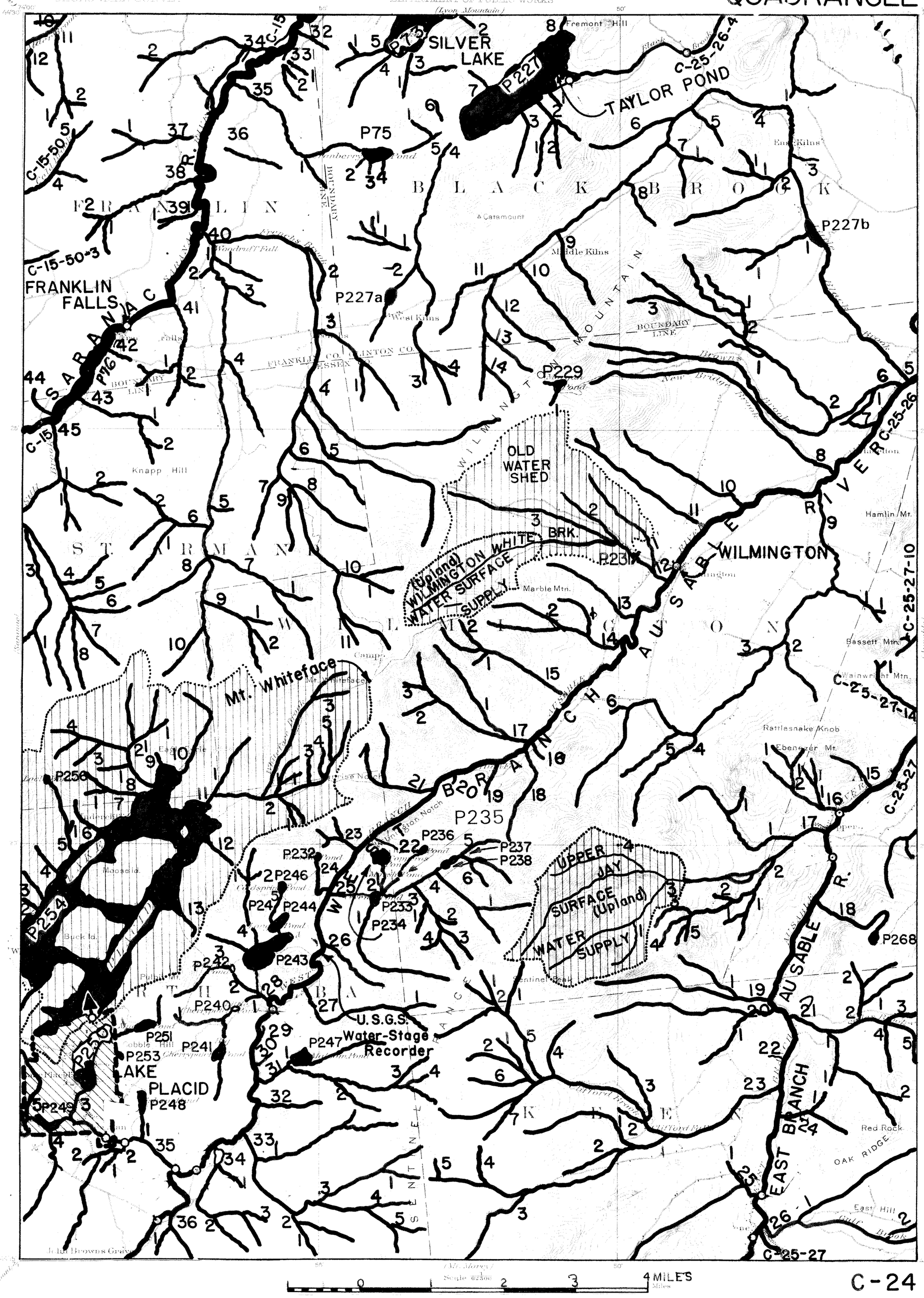

C-24

Contour interval 20 feet
Datum is mean sea level

UNITED STATES
DEPARTMENT OF THE INTERIOR
GEOLOGICAL SURVEY

STATE OF NEW YORK
REPRESENTED BY THE
DEPARTMENT OF PUBLIC WORKS

MT. MARCY QUADRANGLE

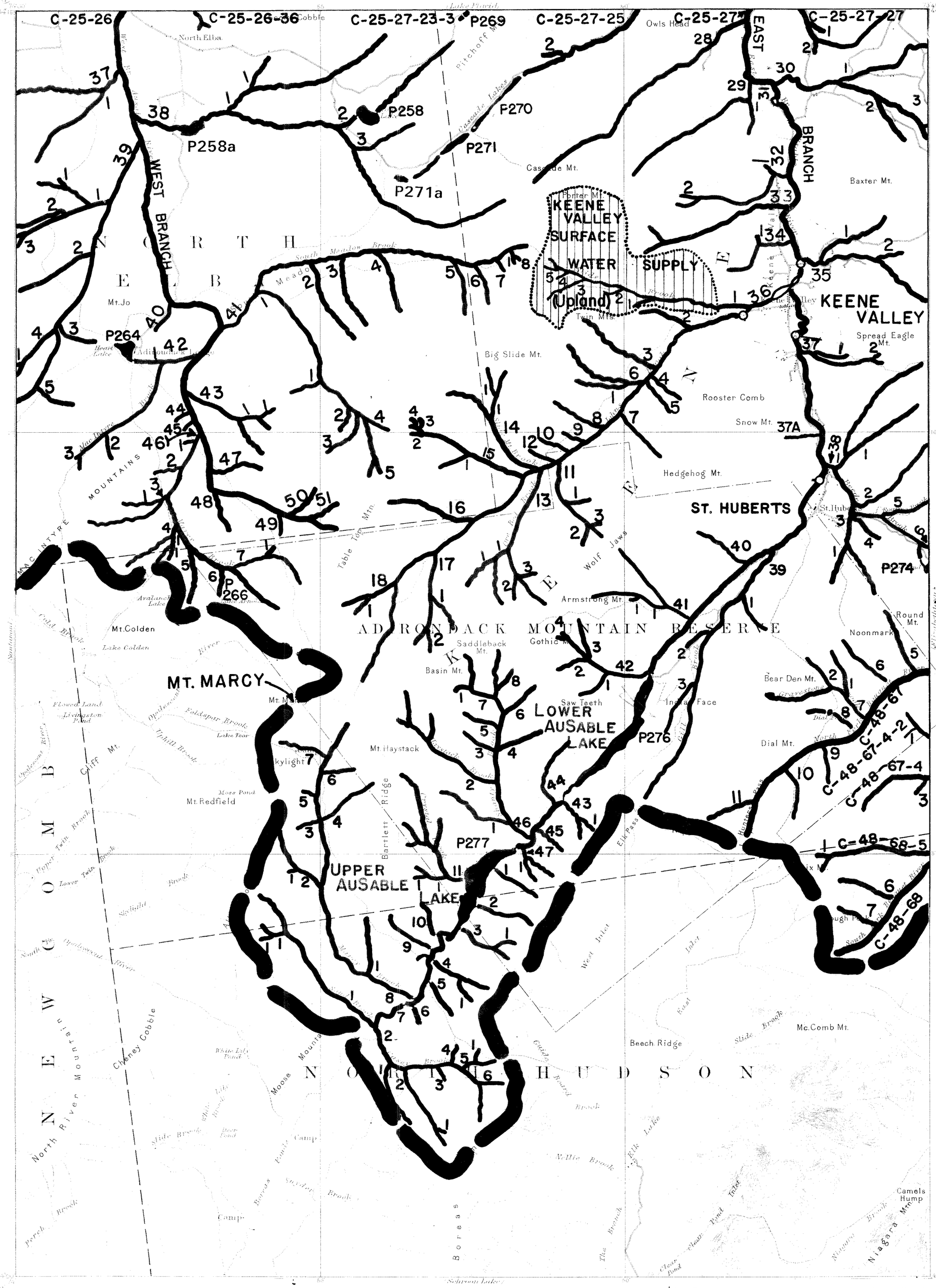

D-24

Contour interval 20 feet
Datum is mean sea level

ELIZABETHTOWN QUADRANGLE

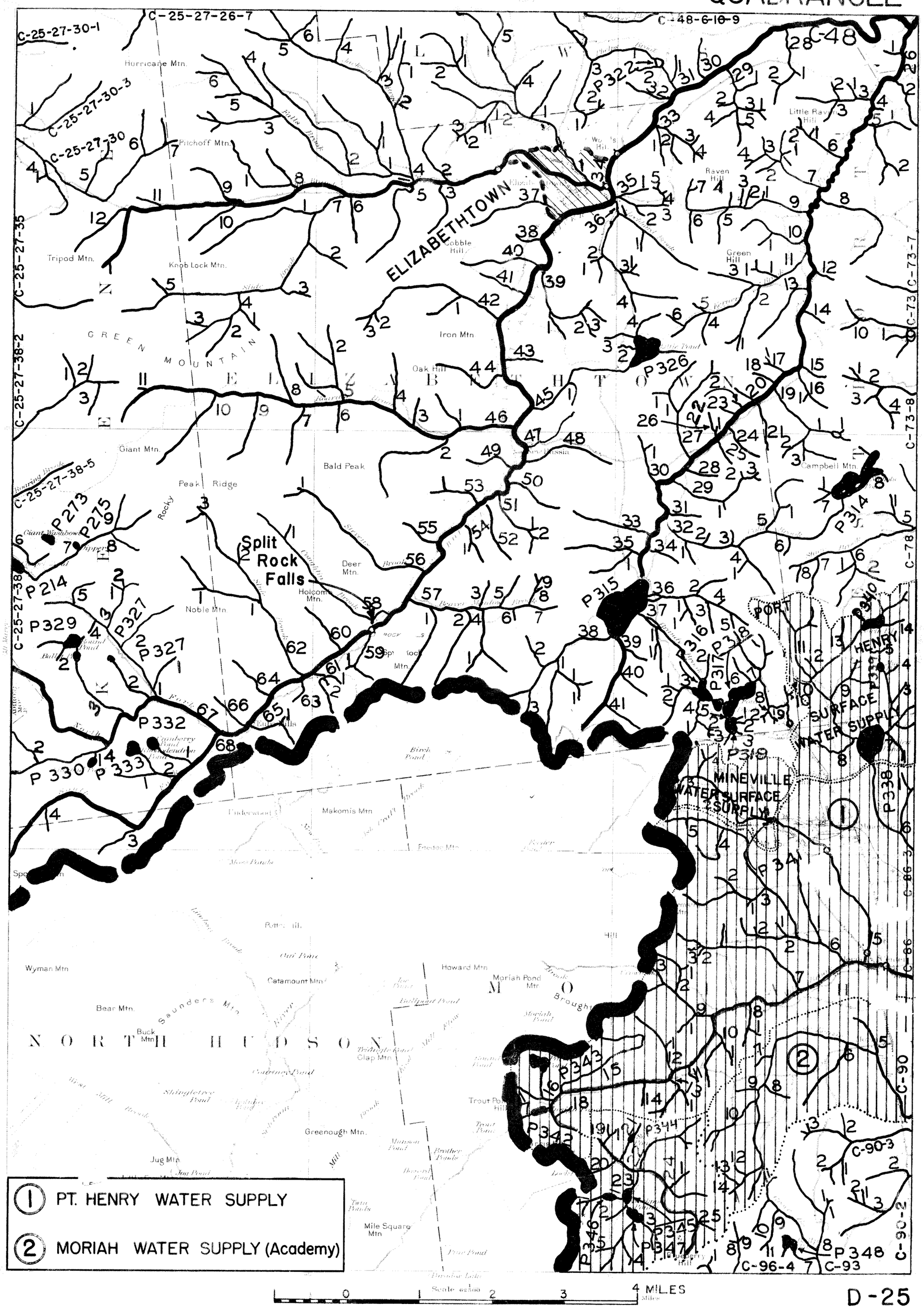

D-25

NEW YORK–VERMONT
PT. HENRY QUADRANGLE

UNITED STATES
DEPARTMENT OF THE INTERIOR
GEOLOGICAL SURVEY

CORPS OF ENGINEERS, U. S. ARMY

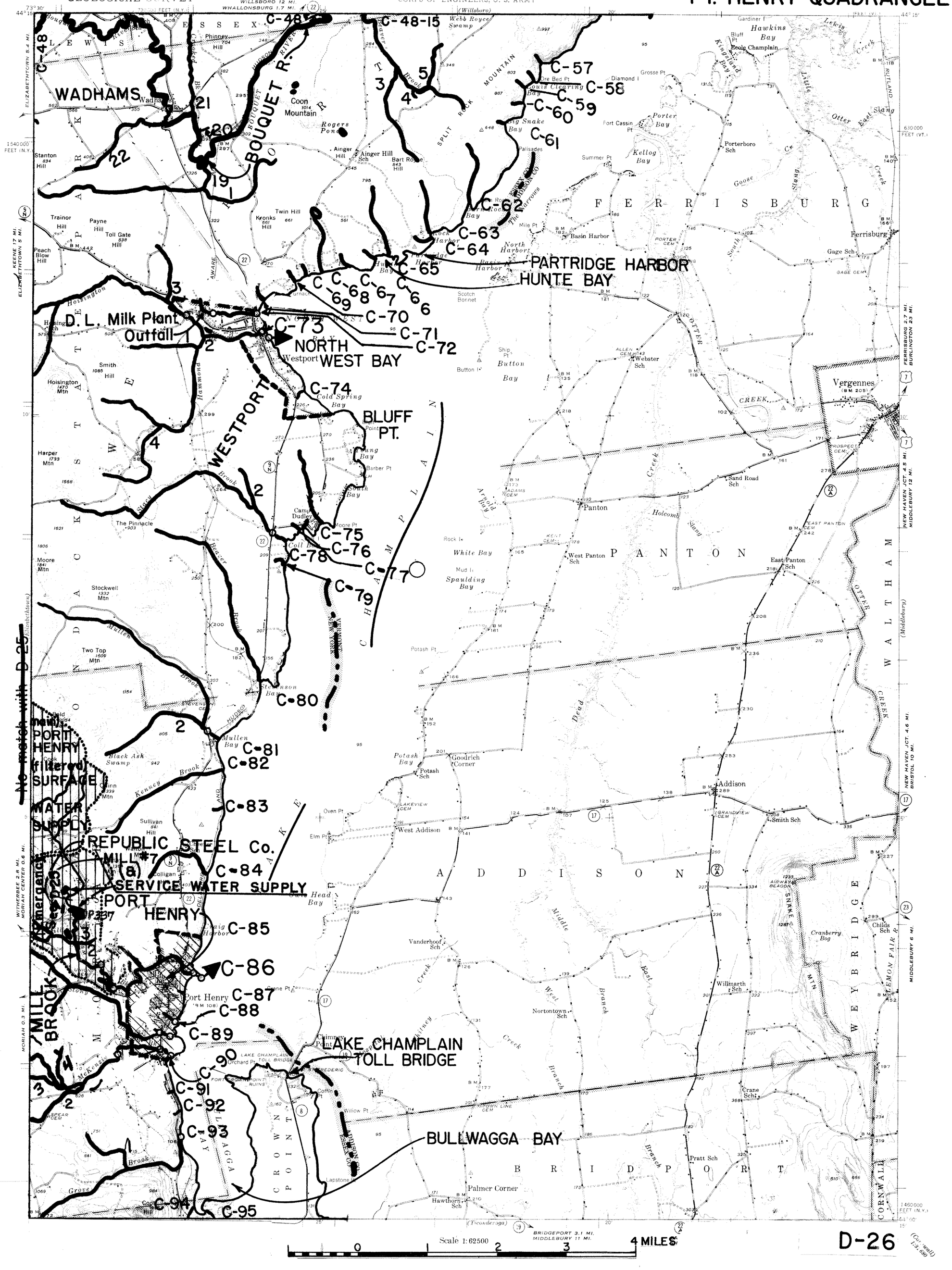

Contour interval 20 feet
Datum is mean sea level

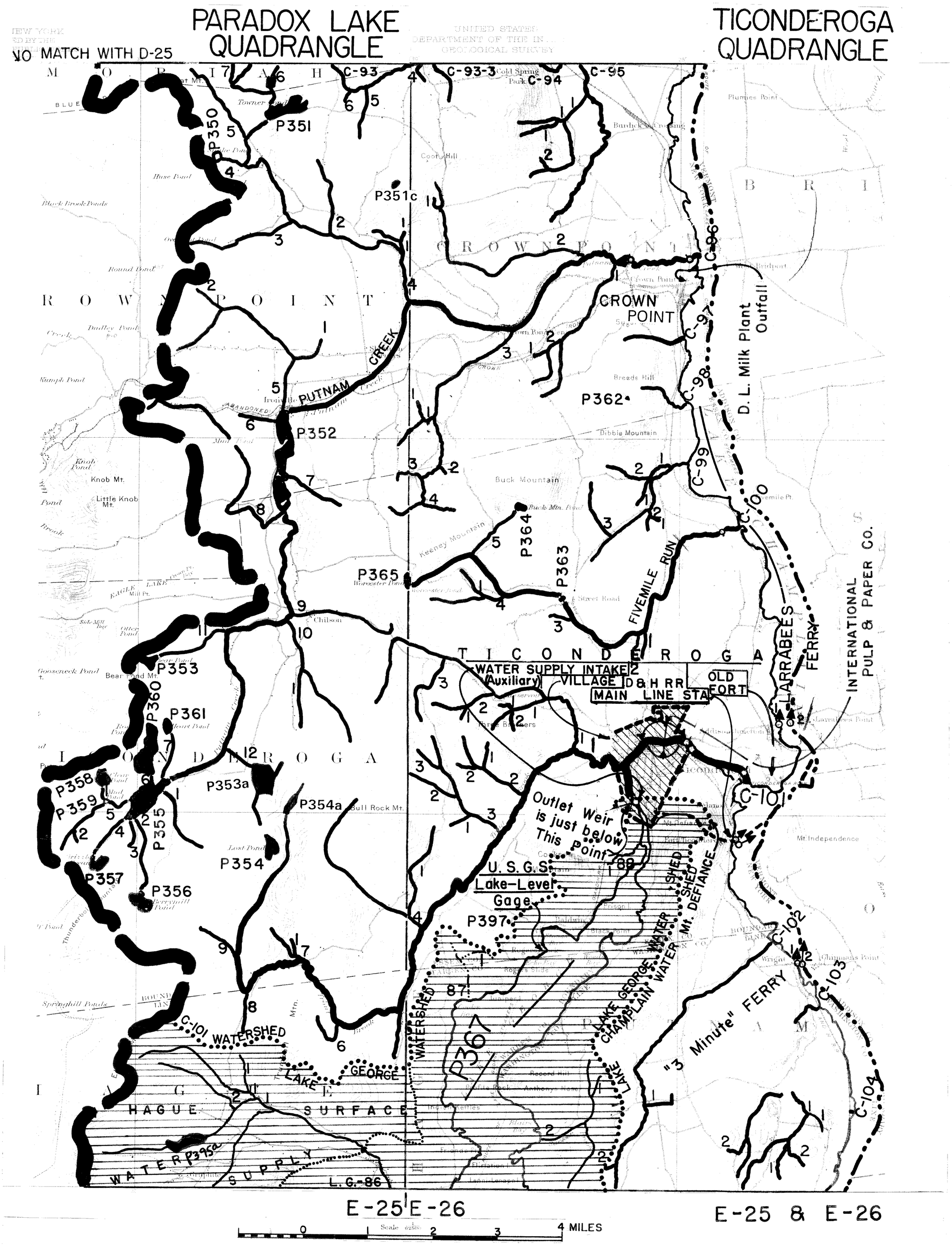
PARADOX LAKE QUADRANGLE
TICONDEROGA QUADRANGLE
NO MATCH WITH D-25
C-93
C-93-3
C-94
C-95
C-96
C-97
C-98
C-99
C-100
C-101
C-102
C-103
C-104
P350
P351
P351c
P352
P353
P353a
P354
P354a
P355
P356
P357
P358
P359
P360
P361
P362
P363
P364
P365
P367
P395a
CROWN POINT
PUTNAM CREEK
D. L. Milk Plant Outfall
FIVEMILE RUN
TICONDEROGA
WATER SUPPLY INTAKE (Auxiliary)
VILLAGE
D & H RR MAIN LINE STA
OLD FORT
LARRABEES FERRY
INTERNATIONAL PULP & PAPER CO.
Outlet Weir is just below This point
U. S. G. S. Lake-Level Gage
LAKE GEORGE WATER SHED
LAKE CHAMPLAIN WATER SHED
Mt. DEFIANCE
"3 Minute" FERRY
LAKE GEORGE WATERSHED
LAKE GEORGE SURFACE WATER SUPPLY
HAGUE
L. G.-86
E-25 E-26
E-25 & E-26
0 1 2 3 4 MILES
Scale 1/62500
Contour interval 20 feet
Datum is mean sea level

BOLTON QUADRANGLE

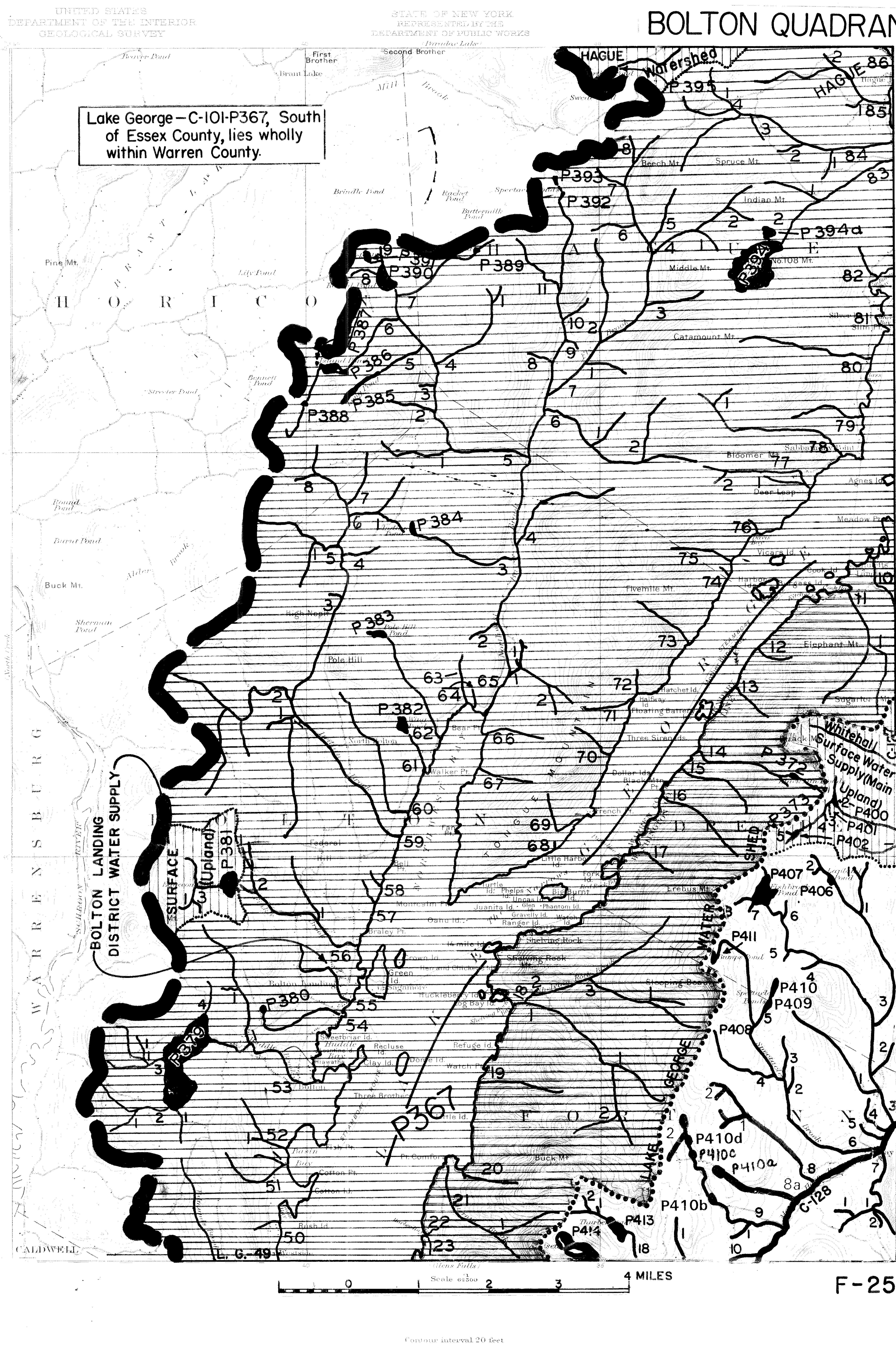

F-25

UNITED STATES
DEPARTMENT OF THE INTERIOR
GEOLOGICAL SURVEY

STATE OF NEW YORK
REPRESENTED BY THE
DEPARTMENT OF PUBLIC WORKS

NEW YORK-VERMONT
WHITEHALL QUADRANGLE

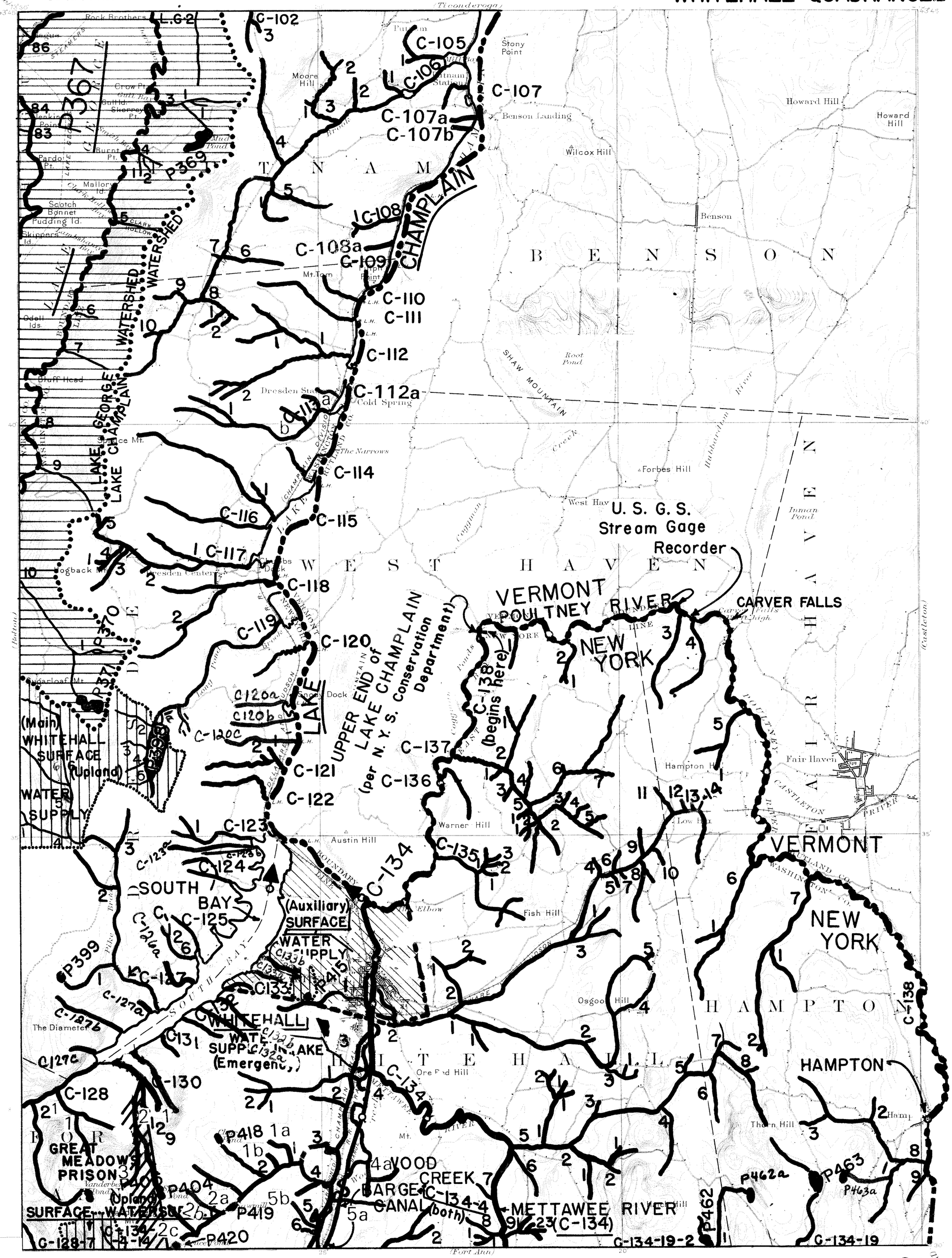

F-26

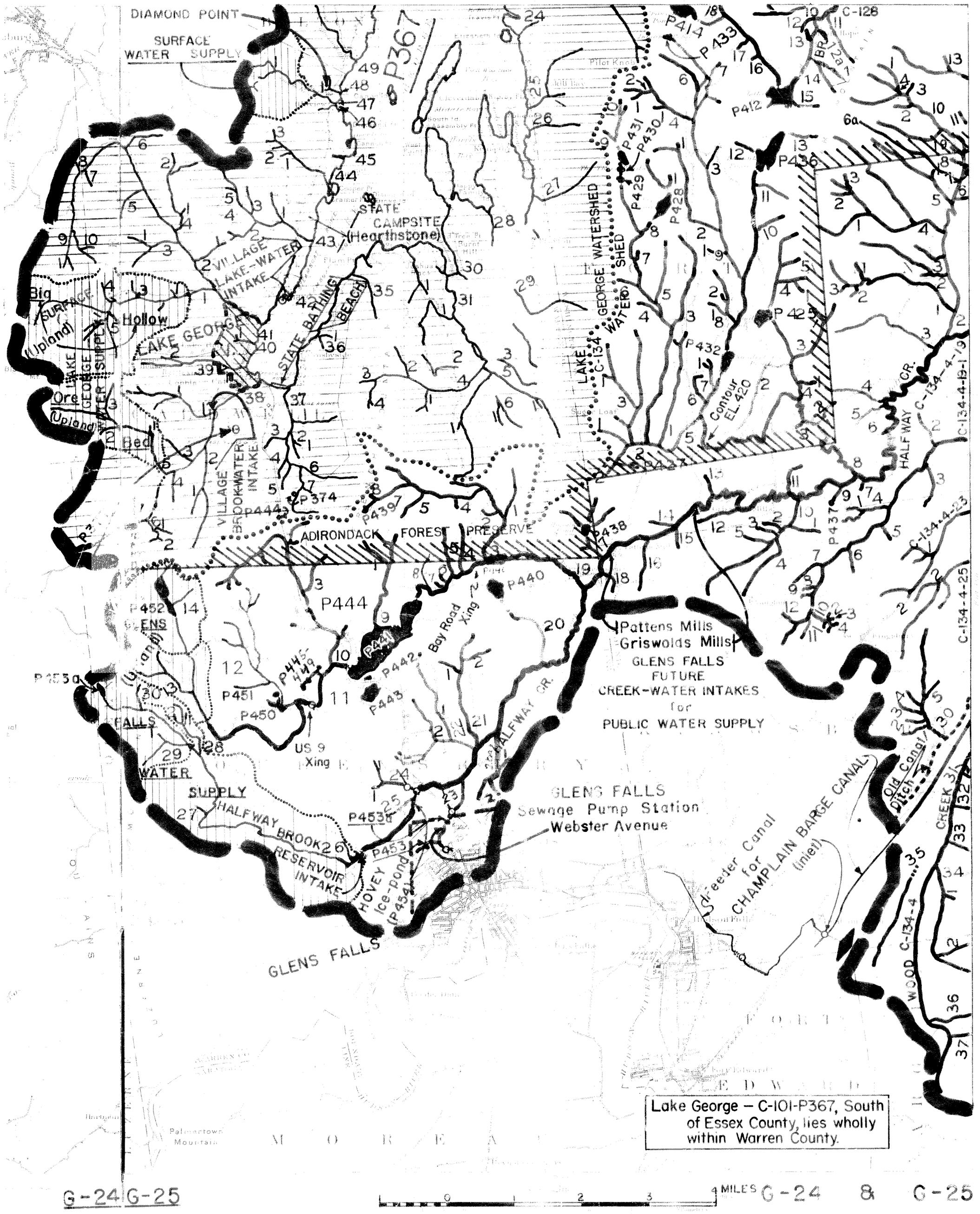

Lake George – C-101-P367, South of Essex County, lies wholly within Warren County.

0 1 2 3 4 MILES

FORT ANN

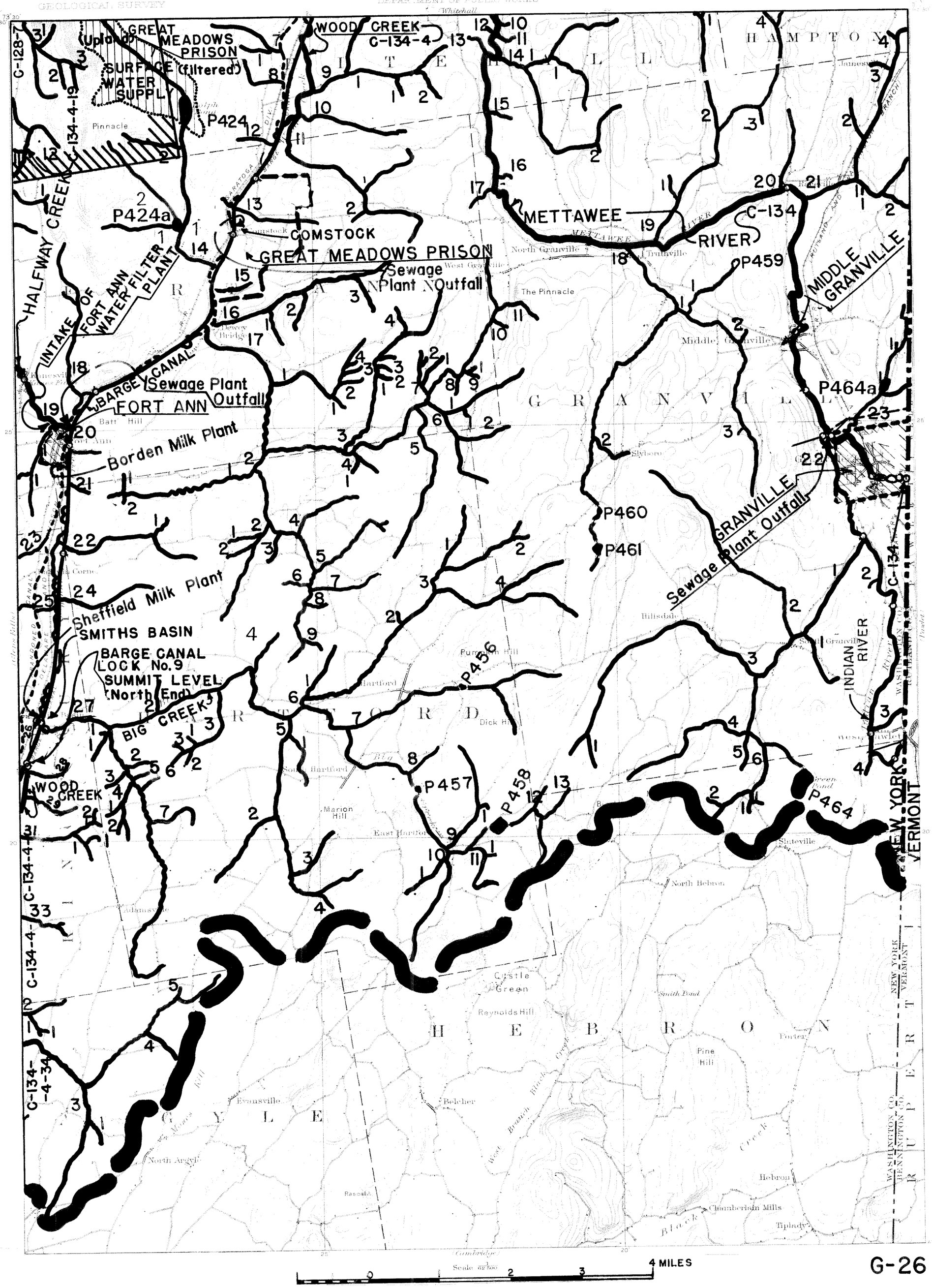
UNITED STATES
DEPARTMENT OF THE INTERIOR
GEOLOGICAL SURVEY
STATE OF NEW YORK
REPRESENTED BY THE
DEPARTMENT OF PUBLIC WORKS
GREAT MEADOWS PRISON
(Upland)
SURFACE (filtered)
WATER SUPPLY
P424
C-128-7
C-134-4-19
HALFWAY CREEK
P424a
WOOD CREEK
C-134-4
COMSTOCK
GREAT MEADOWS PRISON
Sewage Plant Outfall
METTAWEE
RIVER
C-134
P459
MIDDLE GRANVILLE
INTAKE OF FORT ANN WATER FILTER PLANT
BARGE CANAL
Sewage Plant Outfall
FORT ANN
Borden Milk Plant
P464a
P460
P461
GRANVILLE
Sewage Plant Outfall
Sheffield Milk Plant
SMITHS BASIN
BARGE CANAL
LOCK No. 9
SUMMIT LEVEL
(North End)
BIG CREEK
P456
INDIAN RIVER
WOOD CREEK
P457
P458
P464
C-134-4-33
C-134-4-34
NEW YORK
VERMONT
WASHINGTON CO.
BENNINGTON CO.
Scale 1/62500
4 MILES
Contour interval 20 feet
Datum is mean sea level.

G-26

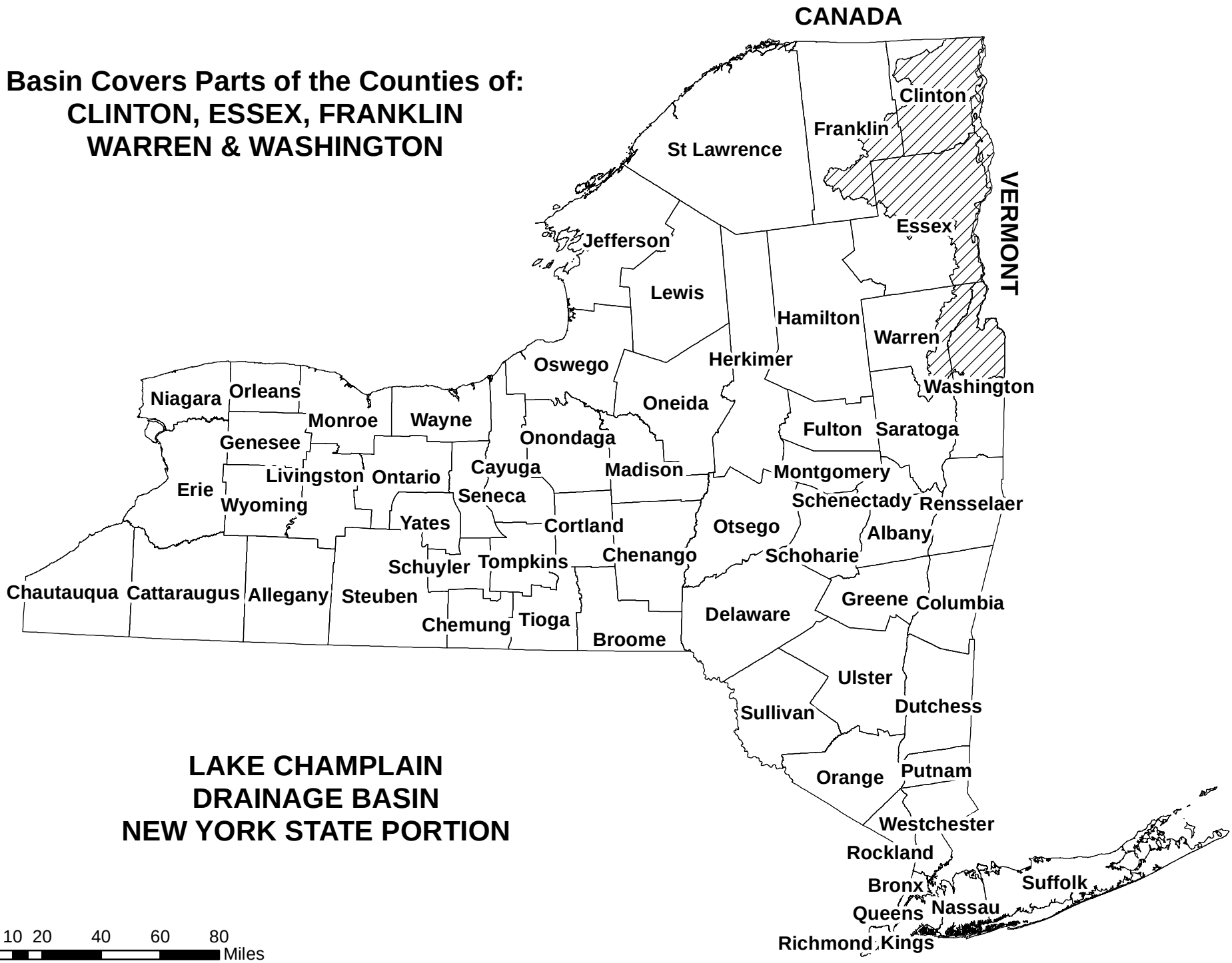
Basin Covers Parts of the Counties of:
CLINTON, ESSEX, FRANKLIN
WARREN & WASHINGTON
CANADA
VERMONT
Clinton
Franklin
St Lawrence
Essex
Jefferson
Lewis
Hamilton
Warren
Herkimer
Oswego
Washington
Oneida
Niagara
Orleans
Monroe
Wayne
Fulton
Saratoga
Genesee
Onondaga
Cayuga
Madison
Montgomery
Livingston
Ontario
Erie
Seneca
Schenectady
Rensselaer
Wyoming
Yates
Cortland
Otsego
Albany
Schoharie
Chenango
Schuyler
Tompkins
Chautauqua
Cattaraugus
Allegany
Steuben
Greene
Columbia
Delaware
Chemung
Tioga
Broome
Ulster
Sullivan
Dutchess
Orange
Putnam
Westchester
Rockland
Bronx
Suffolk
Queens
Nassau
Richmond
Kings
LAKE CHAMPLAIN
DRAINAGE BASIN
NEW YORK STATE PORTION
0 10 20 40 60 80
Miles