This document was developed in color. Reproduction in B/W may not represent the data as intended.

ADAPTED FROM: SYRACUSE WEST, NY USGS QUADRANGLE

PATH: I:\Honeywell.1163\41861.Wastebeds-1-8-S\Doc\DWG\MXD\FFS\SITE_LOC.mxd

NAME: FreyerPA

DATE: 6/4/2010 9:48:49 AM

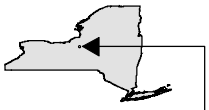

QUADRANGLE LOCATION

HONEYWELL
WASTEBEDS 1 - 8
GEDDES, NEW YORK

SITE LOCATION

N

0 1,000 2,000 4,000 6,000 8,000

Feet

1:24,000

JUNE 2010
1163.41861

O'BRIEN & GERE

FIGURE 2

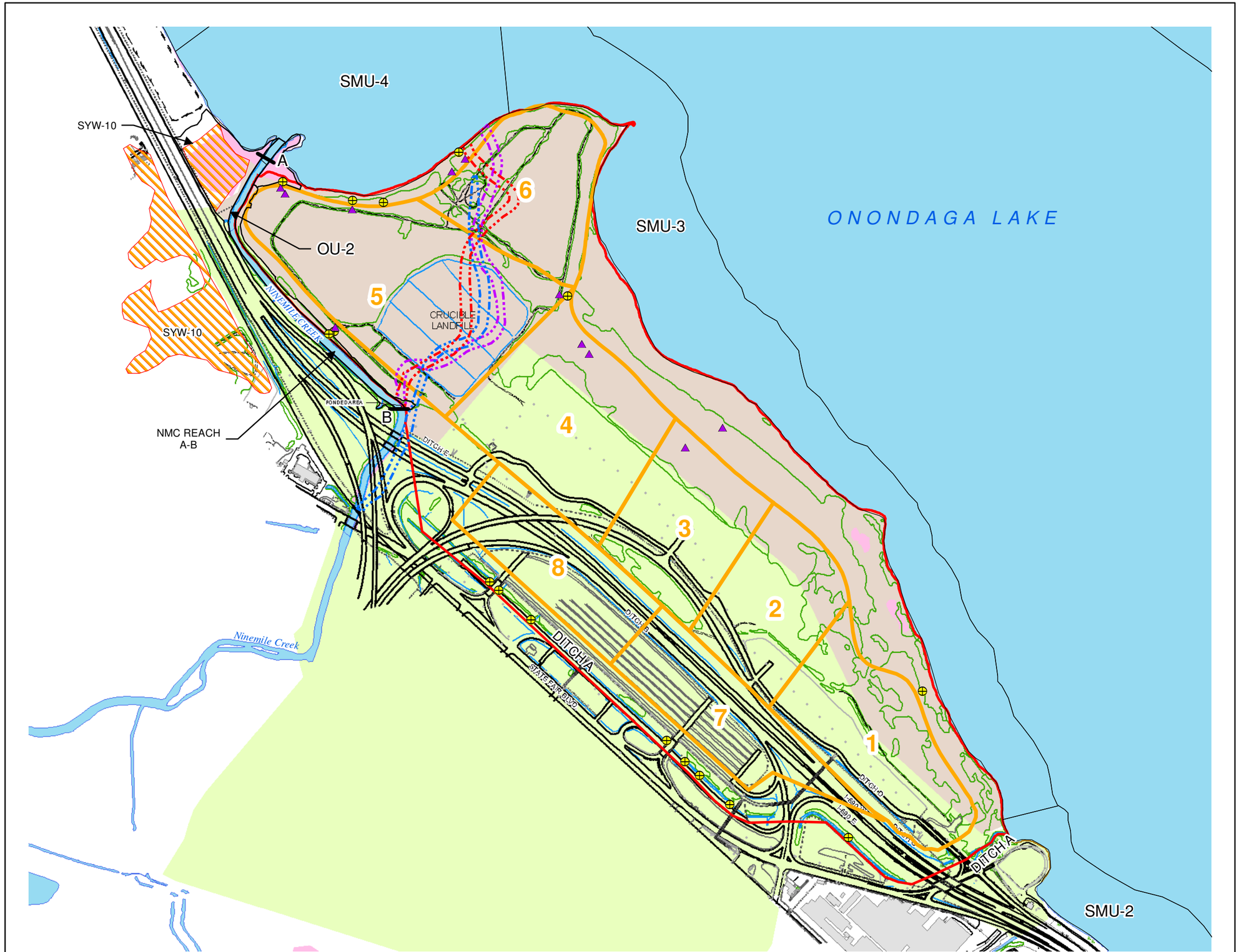

N

LEGEND

- WEIR BOX
- PIPE
- DELINEATED WETLANDS
- NYS FRESHWATER WETLAND
- APPROXIMATE WASTEBED BOUNDARY
- WASTEBEDS 1-8 SITE

PROPERTY BOUNDARY

- STATE OF NEW YORK
- COUNTY OF ONONDAGA

FORMER NINEMILE CREEK CHANNEL

- USGS TOPO MAP 1898
- THOMSEN ASSOCIATES 1982
- ALLIED DRAWING 1937

HONEYWELL
WASTEBEDS 1 - 8
GEDDES, NEW YORK

SITE PLAN

0 400 800 1,600
Feet

APRIL 2010
1163.41861

O'BRIEN & GERE

This document was developed in color. Reproduction in B/W may not represent the data as intended.

PATH: I:\Honeywell.1163\41861.Wastebeds-1-8-S\Doc\DWG\MXD\PRAD\SITE_PLAN.mxd

NAME: NewtonJM

DATE: 1/15/2010 2:36:04 PM

FIGURE 3

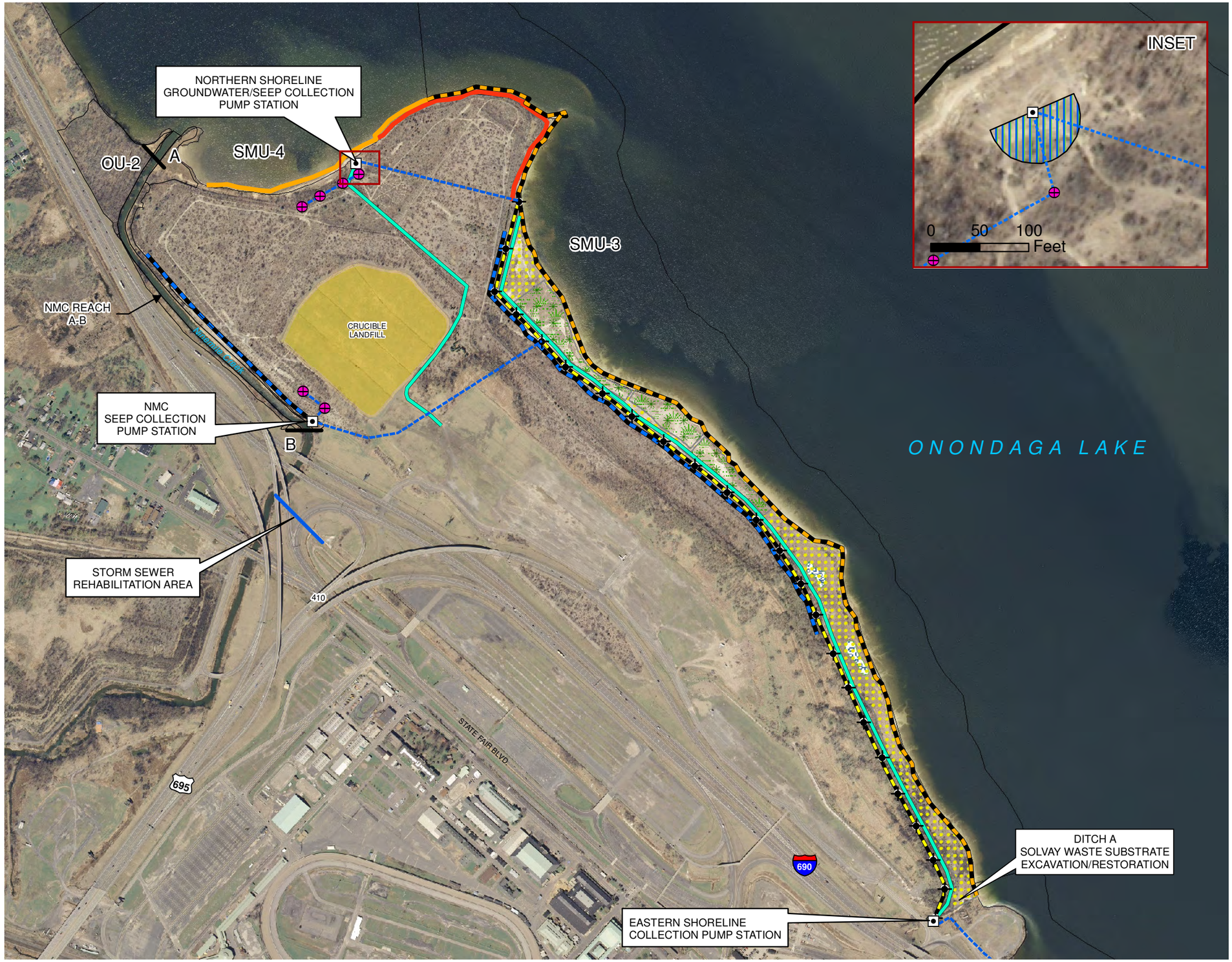

This document was developed in color. Reproduction in B/W may not represent the data as intended.

N

LEGEND

- MANHOLE
- NMCSG RECOVERY WELL
- PUMP STATION
- CONVEYANCE PIPE
- GROUNDWATER COLLECTION TRENCH
- ACCESS ROAD
- SEEP COLLECTION APRON
- CRIB WALL
- GRADED GRAVEL AND LIVE FASCINES
- GRADED GRAVEL AND LIVE FASCINES (LAKE REMEDY)
- MITIGATION WETLAND (LAKE HABITAT RESTORATION)
- COVER AREA
- DELINEATED WETLANDS

HONEYWELL
WASTEBEDS 1-8
GEDDES, NEW YORK

POTENTIAL RESPONSE ACTION 2

0 375 750 1,500
Feet

APRIL 2010
1163.41861

O'BRIEN & GERE

PATH: I:\Honeywell.1163\41861.Wastebeds-1-8-S\Doc\DWG\MXD\PRAD\PRA_2.mxd
NAME: NewtonJM
DATE: 1/15/2010 3:10:57 PM

FIGURE 4

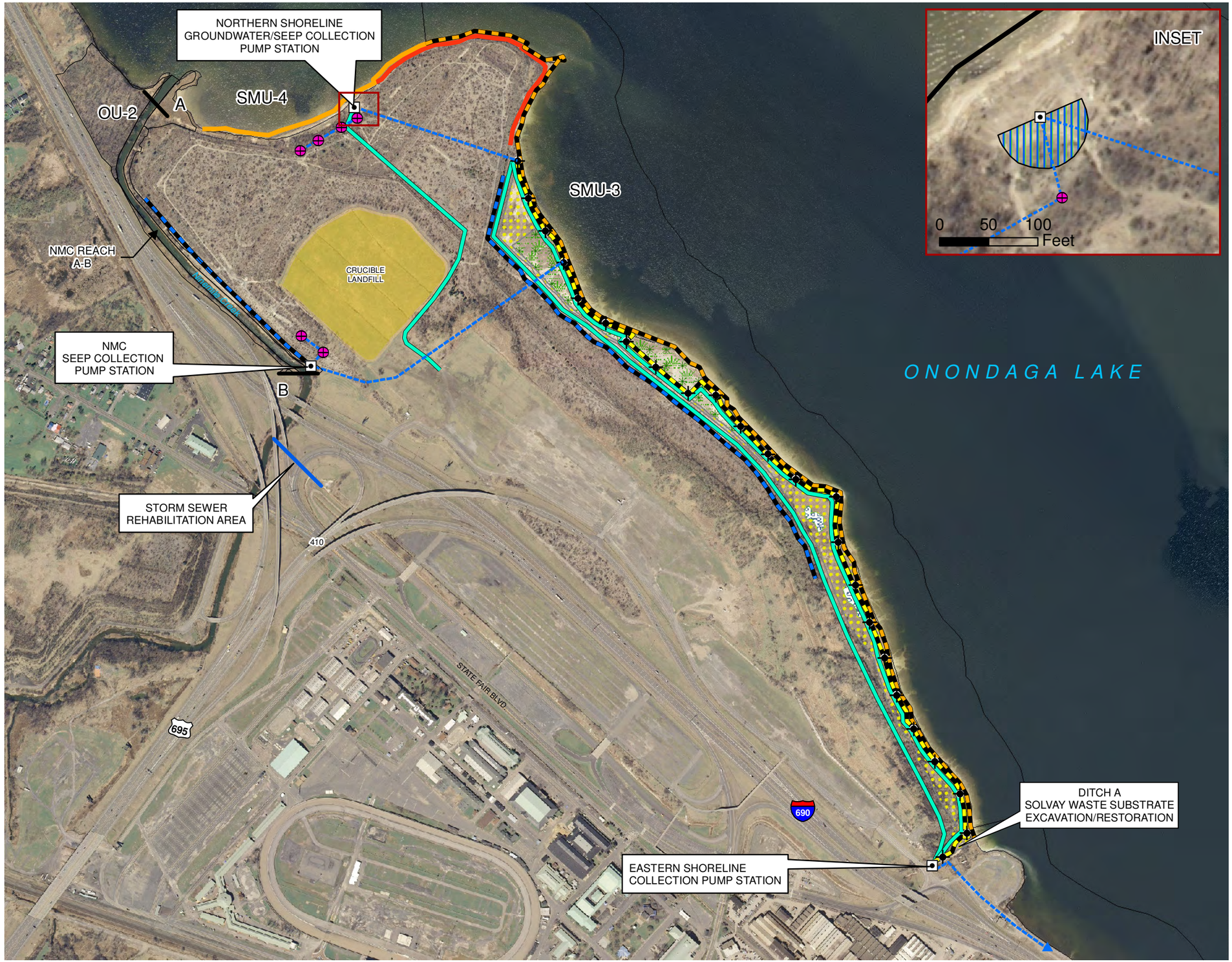

N

LEGEND

- MANHOLE
- NMCSG RECOVERY WELL
- PUMP STATION
- CONVEYANCE PIPE
- ACCESS ROAD
- CRIB WALL
- GRADED GRAVEL AND LIVE FASCINES
- GRADED GRAVEL AND LIVE FASCINES (LAKE REMEDY)
- SEEP COLLECTION TRENCH AND APRON
- GROUNDWATER COLLECTION TRENCH
- DELINEATED WETLANDS
- MITIGATION WETLANDS (LAKE HABITAT RESTORATION)
- COVER AREA

HONEYWELL
WASTEBEDS 1-8
GEDDES, NEW YORK

POTENTIAL RESPONSE ACTION 3

0 375 750 1,500
Feet

APRIL 2010
1163.41861

O'BRIEN & GERE

This document was developed in color. Reproduction in B/W may not represent the data as intended.

PATH: I:\Honeywell.1163\41861.Wastebeds-1-8-S\Doc\DWG\MXD\PRAD\PRA_3.mxd
NAME: NewtonJM
DATE: 1/15/2010 3:08:54 PM