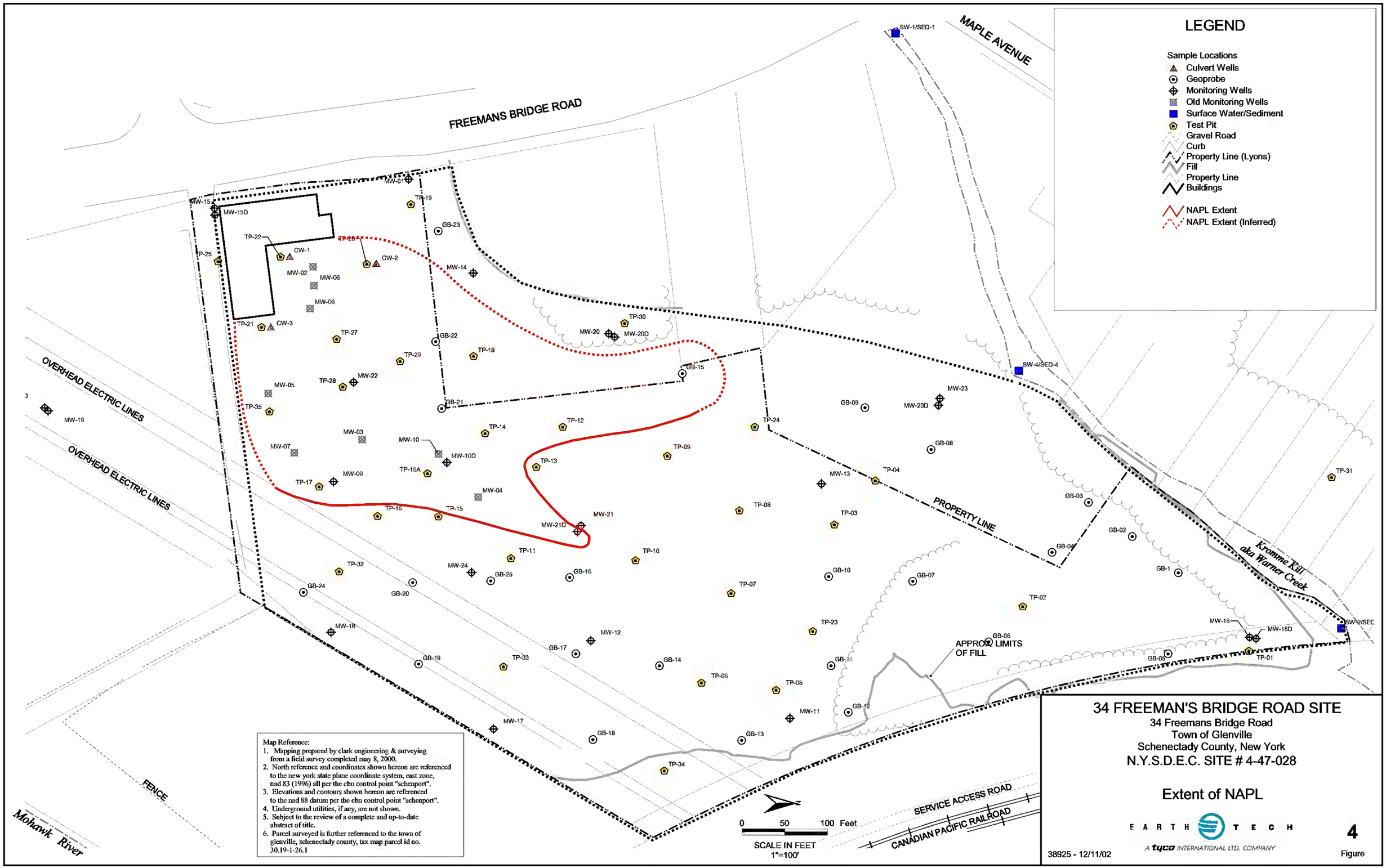

Map Reference:
1. Mapping prepared by clark engineering & surveying from a field survey completed may 8, 2000.
2. North reference and coordinates shown hereon are referenced to the new york state plane coordinate system, east zone, nad 83 (1996) all per the cbn control point "schenport".
3. Elevations and contours shown hereon are referenced to the nad 88 datum per the cbn control point "schenport".
4. Underground utilities, if any, are not shown.
5. Snbject to the review of a complete and up-to-date abstract of title.
6. Parcel surveyed is further referenced to the town of glenville, schenectady county, tax map parcel id no. 30.19-1-26.1

34 FREEMAN'S BRIDGE ROAD SITE

34 Freemans Bridge Road
Town of Glenville
Schenectady County, New York
N.Y.S.D.E.C. SITE # 4-47-028

Extent of NAPL

EARTH TECH
A tyco INTERNATIONAL LTD. COMPANY

38925 - 12/11/02

4
Figure

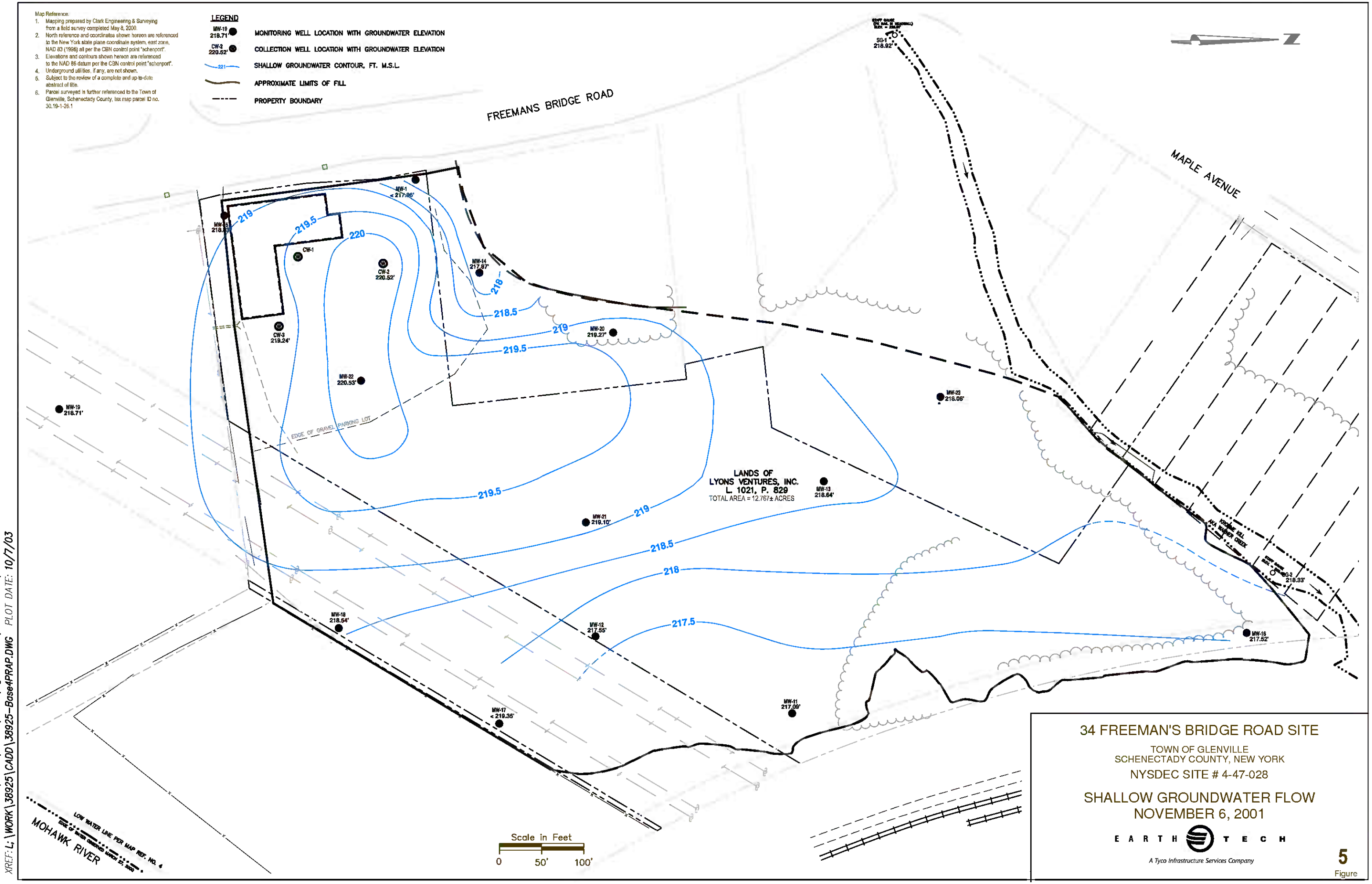

34 FREEMAN'S BRIDGE ROAD SITE

TOWN OF GLENVILLE
SCHENECTADY COUNTY, NEW YORK

NYSDEC SITE # 4-47-028

SHALLOW GROUNDWATER FLOW
NOVEMBER 6, 2001

EARTH TECH
A Tyco Infrastructure Services Company

5
Figure

CAD FILE NAME: L:\WORK\38925\CADD\Figures2003\PRAP_2003\PRAP5_GW-SHALLOW-11-06-01.DWG
XREF: L:\WORK\38925\CADD\38925-Base4PRAP.DWG PLOT DATE: 10/7/03

Map Reference:
1. Mapping prepared by Clark Engineering & Surveying from a field survey completed May 8, 2000.
2. North reference and coordinates shown hereon are referenced to the New York state plane coordinate system, east zone, NAD 83 (1986) all per the CBN control point "schenport".
3. Elevations and contours shown hereon are referenced to the NAD 88 datum per the CBN control point "schenport".
4. Underground utilities, if any, are not shown.
5. Subject to the review of a complete and up-to-date abstract of title.
6. Parcel surveyed is further referenced to the Town of Glenville, Schenectady County, tax map parcel ID no. 30.19-1-26.1

LEGEND

- MW-19D 218.68' — MONITORING WELL LOCATION WITH GROUNDWATER ELEVATION
- 221 — DEEP GROUNDWATER CONTOUR, FT. M.S.L. (DASHED WHERE INFERRED)
- APPROXIMATE LIMITS OF FILL
- PROPERTY BOUNDARY
- SITE BOUNDARY, DASHED WHERE INFERRED

FREEMANS BRIDGE ROAD

MAPLE AVENUE

MW-15D 218.86'

APPROXIMATE LOCATION OF SUMP

218.5

MW-20D 218.46'

218

MW-19D 218.68'

EDGE OF GRAVEL PARKING LOT

217.5

MW-9 218.49'

MW-10D 217.29'

218

MW-21D 218.34'

LANDS OF
LYONS VENTURES, INC.
L. 1021, P. 829
TOTAL AREA = 12.767± ACRES

218

218.5

MW-24 218.45'

MW-18 218.54'

MW-17 < 219.35'

MW-22D 218.26'

SW-1/SED-1

SW-4/SED-4

MW-16D 217.51'

SW-2/SED-2

KROMME KILL
AKA MARNER CREEK

LOW WATER LINE PER MAP REF. NO. 4
EDGE OF WATER OBSERVED MARCH 21, 2000

MOHAWK RIVER

Scale in Feet
0 50' 100'

34 FREEMAN'S BRIDGE ROAD SITE

TOWN OF GLENVILLE
SCHENECTADY COUNTY, NEW YORK
NYSDEC SITE # 4-47-028

DEEP GROUNDWATER FLOW

EARTH TECH
A Tyco Infrastructure Services Company

6
Figure

CAD FILE NAME: L:\WORK\38925\CADD\Figures2003\PRAP_2003\PRAP6_GW-DEEP-11-06-01.DWG
XREF: L:\WORK\38925\CADD\38925-Base4PRAP.DWG PLOT DATE: 10/7/03

Map Reference:
1. Mapping prepared by Clark Engineering & Surveying from a field survey completed May 8, 2000.
2. North reference and coordinates shown hereon are referenced to the New York state plane coordinate system, east zone, NAD 83 (1996) all per the CBN control point "schenport".
3. Elevations and contours shown hereon are referenced to the NAD 86 datum per the CBN control point "schenport".
4. Underground utilities, if any, are not shown.
5. Subject to the review of a complete and up-to-date abstract of title.
6. Parcel surveyed is further referenced to the Town of Glenville, Schenectady County, tax map parcel ID no. 30.19-1-26.1

LEGEND

- MW-1 — MONITORING WELL LOCATION
- MW-2 — ABANDONED MONITORING WELL LOCATION
- CW-3 — CULVERT WELL LOCATION
- SW-3/SED-3 — SURFACE WATER/SEDIMENT LOCATION
- APPROXIMATE LIMITS OF FILL
- PROPERTY BOUNDARY

FOOTNOTES:

1. Value reported is a Guidance Value per NYSDEC TOGS 1.1.1.
2. Value reported is the Principal Organic Contaminant (POC) Standard per NYSDEC TOGS 1.1.1.
3. Value reported applies to total phenolic compounds per NYSDEC TOGS 1.1.1.
4. Standard applies individually and to the sum of these compounds.

FREEMANS BRIDGE ROAD

MAPLE AVENUE

MW-1

ANALYTE	GW-STANDARD	09/00
Chloromethane	5[2]	20

MW-15

ANALYTE	GW-STANDARD	09/00
Vinyl Chloride	2	20
1,2 Dichloroethene	5[2]	10

MW-8 *

ANALYTE	GW-STANDARD	09/00
Vinyl Chloride	2	69
Methylene Chloride	5[2]	110
Acetone	50[1]	280
Chloroform	7	200
Trichloroethene	5[2]	86
Benzene	1	120
Tetrachloroethene	5[2]	82
Toluene	5[2]	2400
Chlorobenzene	5[2]	26
Ethylbenzene	5[2]	570
Total Xylenes	5[2]	3000
1,2 Dichloroethene	5[2]	1400
Phenol	1[3]	3100
2-Methylphenol	1[3]	1900
4-Methylphenol	1[3]	9900
2,4-Dimethylphenol	1[3]	20000
Naphthalene	10[1]	210
beta-BHC	0.04	1.8
4,4'-DDE	0.2	0.77
Aroclor-1254	0.09[4]	32
Aroclor-1260	0.09[4]	14

MW-14

ANALYTE	GW-STANDARD	09/00
Benzene	1	4
beta-BHC	0.04	0.054
Aroclor-1242	0.09[4]	3
Aroclor-1254	0.09[4]	1.3
Aroclor-1260	0.09[4]	0.41

MW-20

ANALYTE	GW-STANDARD	DECEMBER 1, 2000
Naphthalene	10[1]	12
Benzo(a)anthracene	0.002[1]	4
Chrysene	0.002[1]	4
Benzo(b)fluoranthene	0.002[1]	4
Benzo(k)fluoranthene	0.002[1]	4
Benzo(a)pyrene	0.002[1]	3
Indeno(1,2,3-cd)pyrene	0.002[1]	2
alpha-BHC	01	0.18
Aroclor-1248	0.09[4]	18
Aroclor-1254	0.09[4]	5.8

MW-5

ANALYTE	GW-STANDARD	09/00
Acetone	50[1]	88
Benzene	1	5
Chlorobenzene	5[2]	17
Ethylbenzene	5[2]	30

MW-10 *

ANALYTE	GW-STANDARD	09/00
Benzene	1[1]	2
Benzo(a)Thracene	0.002[1]	1
Aroclor-1242	0.09[4]	1.5

MW-19

ANALYTE	GW-STANDARD	12/00
2,4-Dinitrotoluene	1[3]	2
Naphthalene	10[1]	16
Acenaphthene	20[1]	28
Phenanthrene	50[1]	54
Benzo(a)anthracene	0.002[1]	15
Chrysene	0.002[1]	15
Benzo(b)fluoranthene	0.002[1]	11
Benzo(k)fluoranthene	0.002[1]	10
Benzo(a)pyrene	0.002[1]	10
Indeno(1,2,3-cd)pyrene	0.002[1]	7
alpha-BHC	01	0.045

MW-21

ANALYTE	GW-STANDARD	12/00
		NE

MW-13

ANALYTE	GW-STANDARD	09/00
Phenol	1[3]	3
Benzo(a)anthracene	0.002[1]	7
Chrysene	0.002[1]	8
Benzo(b)fluoranthene	0.002[1]	5
Benzo(k)fluoranthene	0.002[1]	7
Benzo(a)pyrene	0.002[1]	6
Indeno(1,2,3-cd)pyrene	0.002[1]	3
gamma-Chlordane	0.05	0.12
Aroclor-1254	0.09[4]	4.1
Aroclor-1260	0.09[4]	2.2

LANDS OF
LYONS VENTURES, INC.
L. 1021, P. 829
TOTAL AREA = 12.767± ACRES

MW-12

ANALYTE	GW-STANDARD	09/00
Chlorobenzene	5[2]	8

MW-16 *

ANALYTE	GW-STANDARD	12/00
		ND

MW-17 *

ANALYTE	GW-STANDARD	12/00
		NE

MW-11

ANALYTE	GW-STANDARD	9/00
		NE

MW-23

ANALYTE	GW-STANDARD	04/01
		ND

SW-1

ANALYTE	SW-STANDARD	09/00
Tetrachloroethene	5[2]	6

SW-4

ANALYTE	GW-STANDARD	09/00
		ND

SW-2

ANALYTE	SW-STANDARD	09/00
Tetrachloroethene	5[2]	18

MW-16

ANALYTE	GW-STANDARD	12/00
Aroclor-1254	0.09[4]	0.44

ESTIMATED LIMIT OF SITE FILL

ESTIMATED LIMIT OF GRAVEL PARKING LOT

KROMME KILL AKA TANNER CREEK

NOTES:

1. Tabulated data presents the individual analytical results that exceed applicable NYSDEC ground Ground Water (GW) and Surface Water (SW) Standards per NYSDEC DMsion of Water, Technical
2. Ground Water (GW) and Surface Water (SW) Standards per NYSDEC Division of Water, Technical and Operational Guidance Series (TOGS) 1.1.1.
3. Sample concentrations and TOGS values are reported in units of parts per billion (ppb, or ug/L).

NE No analyte(s) exceeded the applicable GW or SW Standard.

NS No sample collected for chemical analysis.

ND Analytical Not Detected

* Analytical data for these wells is represented on both the shallow and deep ground water maps because the well straddles the hydrogeologic boundary of an upper water bearing zone and a lower water bearing zone.

Locations that have exceeded one or more Groundwater/Surface Water Standards.

Scale in Feet
0 50' 100'

34 FREEMAN'S BRIDGE ROAD SITE

TOWN OF GLENVILLE
SCHENECTADY COUNTY, NEW YORK
NYSDEC SITE # 4-47-028

SHALLOW GROUNDWATER CONTAMINATION

EARTH TECH
A Tyco Infrastructure Services Company

7
Figure

CAD FILE NAME: L:\WORK\38925\CADD\Figures2003\PRAP_2003\PRAP7_GWSHALLOW-ORGANIC.DWG PLOT DATE: 10/7/03
XREF: L:\WORK\38925\CADD\38925-Base4PRAP.DWG

LEGEND

MW-1 — MONITORING WELL LOCATION
MW-1 — ABANDONED MONITORING WELL LOCATION
CW-1 — CULVERT WELL LOCATION
APPROXIMATE LIMITS OF FILL
PROPERTY BOUNDARY

FOOTNOTES:

1 Value reported is a Guidance Value per NYSDEC TOGS 1.1.1.
2 value reported is the Principal Organic Contaminant (POC) Standard per NYSDEC TOGS 1.1.1.
3 Value reported applies to total phenolic compounds per NYSDEC TOGS 1.1.1.
4 Standard applies individually and to the sum of these compounds.
5 Total concentrations of isomers (1,2-1,2-1,4-) not to exceed 5 ppb.

NOTES:

1. Tabulated data presents the individual analytical results that exceed applicable NYSDEC ground Ground Water (GW) and Surface Water (SW) Standards per NYSDEC Division of Water, Technical
2. Ground Water (SW) and Surface Water (SW) Standards per NYSDEC Division of Water, Technical and Operational Guidance Series (TOGS) 1.1.1.
3. Sample concentrations and TOGS values are reported in units of parts per billion (ppb, or ug/L).

NE No analyte(s) exceeded the applicable GW or SW Standard.
NS No sample collected for chemical analysis.
ND Analytical Not Detected
* Analytical data for these wells is represented on both the shallow and deep ground water maps because the well straddles the hydrogeologic boundary of an upper water bearing zone and a lower water bearing zone.

Locations that have exceeded one or more Groundwater/Surface Water Standards.

FREEMANS BRIDGE ROAD

MW-15D

ANALYTE	GW-STANDARD	12/00	04/01
1,2 Dichloroethene (total)	5*	ND	10

MW-8*

ANALYTE	GW-STANDARD	09/00
Vinyl Chloride	2	68
Methylene Chloride	5[1]	110
Acetone	50	290
Chloroform	7	890
Trichloroethene	5[1]	35
Benzene	1	120
Tetrachloroethene	5[1]	82
Toluene	5[1]	2400
Chlorobenzene	5[1]	28
Ethylbenzene	5[1]	570
Total Xylenes	5[1]	3590
1,2 Dichloroethene (total)	5[1]	1400
Phenol	1[3]	3100
2-Methylphenol	1[3]	1800
4-Methylphenol	1[3]	9200
2,4-Dimethylphenol	1[3]	26000
Naphthalene	10[1]	210
beta-BHC	0.04	1.8
4,4'-DDE	0.2	0.77
Aroclor-1254	0.09[4]	32
Aroclor-1260	0.09[4]	14

MW-20D

ANALYTE	GW-STANDARD	12/00	04/01
1,2 Dichloroethene (total)	5*	ND	NS

MW-10*

ANALYTE	GW-STANDARD	09/00
Benzene	1	2
Bis(2-Chloroethyl)ether	0.002[2]	1
Aroclor-1242	0.09[4]	1.6

MW-10D

ANALYTE	GW-STANDARD	09/00	04/01
Benzene	1	ND	11

MW-23D

ANALYTE	GW-STANDARD	12/00
		ND

MW-19D

ANALYTE	GW-STANDARD	12/00	04/01
Chloromethane	5[1]	9	ND
1,2 Dichloroethene (total)	5[1]	47	53

MW-21D

ANALYTE	GW-STANDARD	04/01
		ND

MW-24

ANALYTE	GW-STANDARD	04/01
Vinyl Chloride	2	5
1,2 Dichloroethene (total)	5*	20

MW-18*

ANALYTE	GW-STANDARD	12/00
		ND

MW-16D

ANALYTE	GW-STANDARD	12/00	04/01
1,2 Dichloroethene (total)	5*	14	12

MW-9

ANALYTE	GW-STANDARD	09/00	04/01
Vinyl Chloride	2	3	1
Acetone	50	110	19
Benzene	1	100	35
Toluene	5[1]	140	3
Chlorobenzene	5[1]	88	27
Ethylbenzene	5[1]	210	79
Total Xylenes	5[1]	960	120
1,2 Dichloroethene (total)	5[1]	52	7
Phenol	1[3]	18	NS
1,3-Dichlorobenzene	3[1]	4	NS
1,4-Dichlorobenzene	3[1]	7	NS
1,2-Dichlorobenzene	3[1]	4	NS
2-Methylphenol	1[3]	40	NS
4-Methylphenol	1[3]	100	NS
2,4-Dimethylphenol	1[3]	250	NS
2,4-Dichlorophenol	0.3[3]	4	NS
Naphthalene	10[1]	17	NS
2,4,5-Trichlorophenol	1[3]	4	NS
bis(2-Ethylhexyl)phthalate	5	69	NS
4,4'-DDE	0.2	0.33	NS
Aroclor-1242	0.09[4]	38	NS
Aroclor-1260	0.09[4]	3	NS

MW-17*

ANALYTE	GW-STANDARD	12/00
		NS

LANDS OF
LYONS VENTURES, INC.
L. 1021, P. 829
TOTAL AREA = 12.767± ACRES

ESTIMATED LIMIT OF SITE FILL

ESTIMATED LIMIT OF SITE FILL

MW-1 MW-15D MW-15 MW-2 CW-1 CW-2 MW-8 MW-6 CW-3 MW-14 MW-20 MW-20D MW-22 MW-5 MW-19D MW-19 MW-7 EDGE OF GRAVEL PARKING LOT MW-3 MW-10 MW-10D MW-9 MW-4 MW-21 MW-21D MW-24 MW-18 MW-12 MW-17 MW-13 MW-23 MW-23D MW-11 MW-16 MW-16D

Map Reference:
1. Mapping prepared by Clark Engineering & Surveying from a field survey completed May 8, 2000.
2. North reference and coordinates shown hereon are referenced to the New York state plane coordinate system, east zone, NAD 83 (1996) all per the CBN control point "schenport".
3. Elevations and contours shown hereon are referenced to the NAD 88 datum per the CBN control point "schenport".
4. Underground utilities, if any, are not shown.
5. Subject to the review of a complete and up-to-date abstract of title.
6. Parcel surveyed is further referenced to the Town of Glenville, Schenectady County, tax map parcel ID no. 30.19-1-26.1

LOW WATER LINE PER MAP REF. NO. 4
EDGE OF WATER OBSERVED MARCH 23, 2000
MOHAWK RIVER

MOHAWK HILL
MOHAWK CREEK

Scale in Feet
0 50' 100'

34 FREEMAN'S BRIDGE ROAD SITE
TOWN OF GLENVILLE
SCHENECTADY COUNTY, NEW YORK
NYSDEC SITE # 4-47-028

DEEP GROUNDWATER CONTAMINATION

EARTH TECH
A Tyco Infrastructure Services Company

8
Figure

CAD FILE NAME: L:\WORK\38925\CADD\Figures2003\PRAP_2003\PRAP8_GW-DEEP-ORGANIC.DWG
XREF: L:\WORK\38925\CADD\38925-Base4PRAP.DWG PLOT DATE: 10/7/03

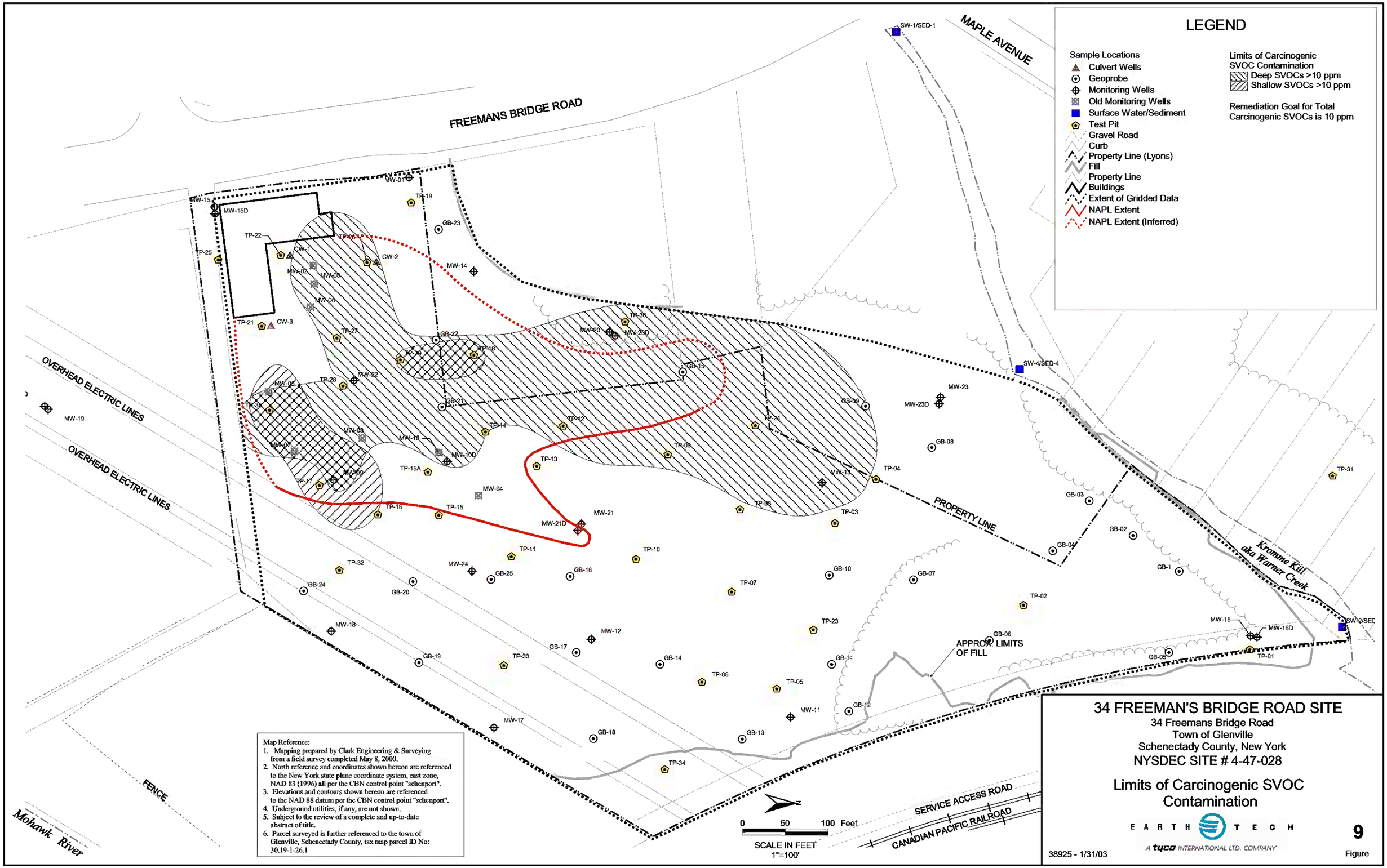

LEGEND

Sample Locations
- Culvert Wells
- Geoprobe
- Monitoring Wells
- Old Monitoring Wells
- Surface Water/Sediment
- Test Pit
- Gravel Road
- Curb
- Property Line (Lyons)
- Fill
- Property Line
- Buildings
- Extent of Gridded Data
- NAPL Extent
- NAPL Extent (Inferred)

Limits of Carcinogenic SVOC Contamination
- Deep SVOCs >10 ppm
- Shallow SVOCs >10 ppm

Remediation Goal for Total Carcinogenic SVOCs is 10 ppm

Map Reference:
1. Mapping prepared by Clark Engineering & Surveying from a field survey completed May 8, 2000.
2. North reference and coordinates shown hereon are referenced to the New York state plane coordinate system, east zone, NAD 83 (1996) all per the CBN control point "schenport".
3. Elevations and contours shown hereon are referenced to the NAD 88 datum per the CBN control poiut "schenport".
4. Underground utilities, if any, are uot shown.
5. Subject to the review of a complete and up-to-date abstract of title.
6. Parcel surveyed is further referenced to the town of Glenville, Schenectady County, tax map parcel ID No: 30.19-1-26.1

34 FREEMAN'S BRIDGE ROAD SITE

34 Freemans Bridge Road
Town of Glenville
Schenectady County, New York
NYSDEC SITE # 4-47-028

Limits of Carcinogenic SVOC Contamination

EARTH TECH
A tyco INTERNATIONAL LTD. COMPANY

38925 - 1/31/03

Figure 9

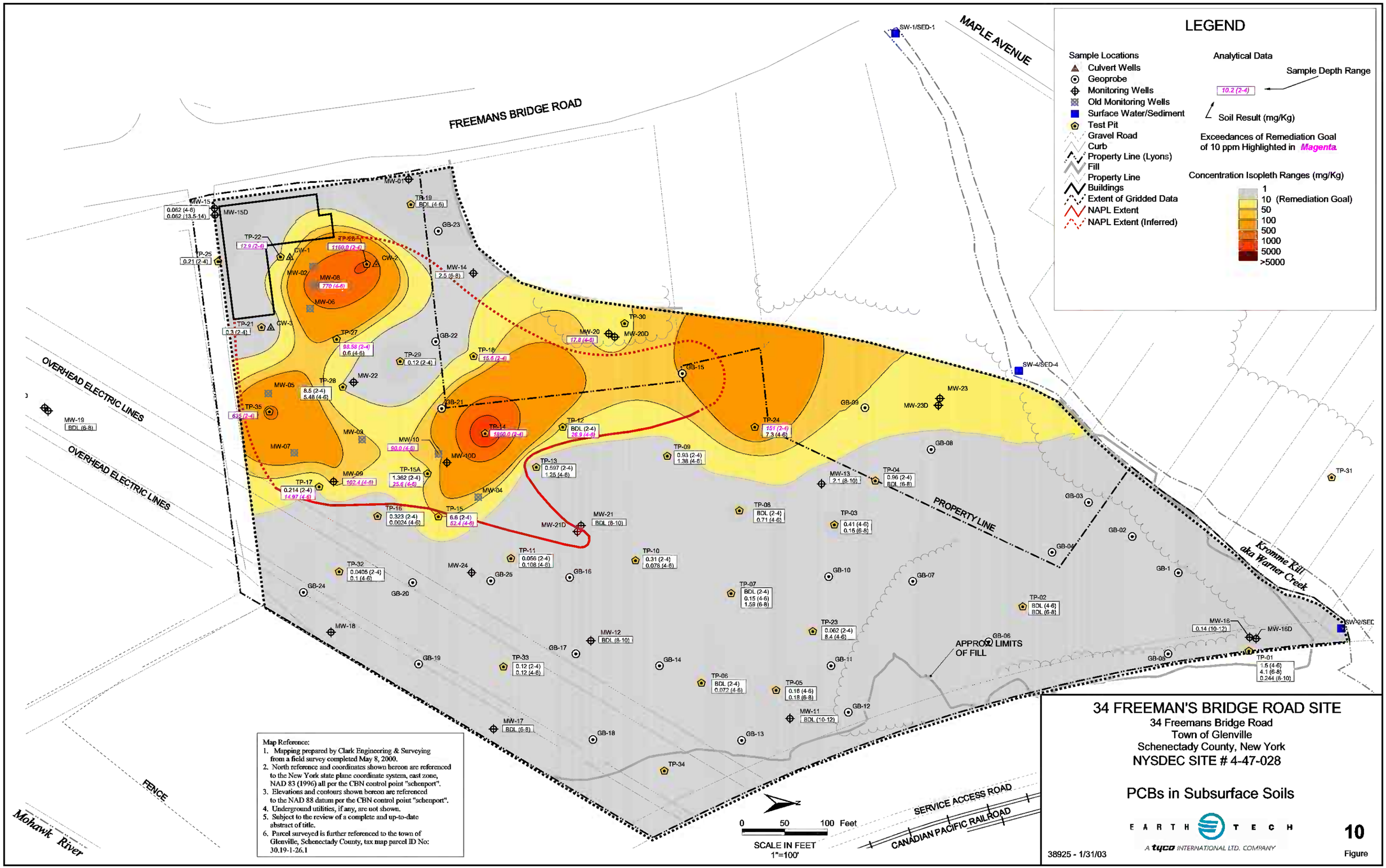

Map Reference:
1. Mapping prepared by Clark Engineering & Surveying from a field survey completed May 8, 2000.
2. North reference and coordinates shown hereon are referenced to the New York state plane coordinate system, east zone, NAD 83 (1996) all per the CBN control point "schenport".
3. Elevations and contours shown hereon are referenced to the NAD 88 datum per the CBN control point "schenport".
4. Underground utilities, if any, are not shown.
5. Subject to the review of a complete and up-to-date abstract of title.
6. Parcel surveyed is further referenced to the town of Glenville, Schenectady County, tax map parcel ID No: 30.19-1-26.1

34 FREEMAN'S BRIDGE ROAD SITE

34 Freemans Bridge Road
Town of Glenville
Schenectady County, New York
NYSDEC SITE # 4-47-028

PCBs in Subsurface Soils

EARTH TECH
A tyco INTERNATIONAL LTD. COMPANY

38925 - 1/31/03

10
Figure

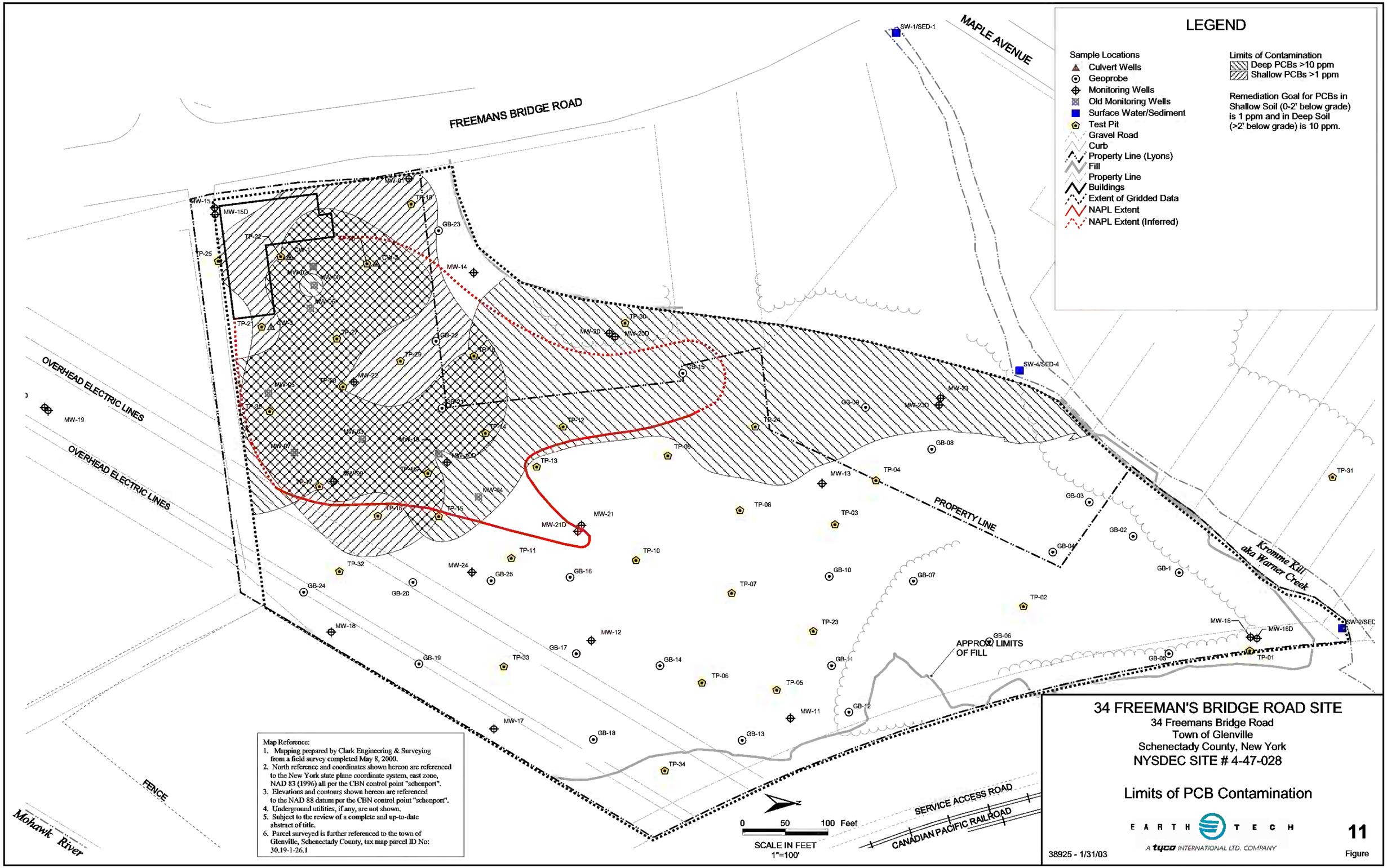

LEGEND

Sample Locations
- Culvert Wells
- Geoprobe
- Monitoring Wells
- Old Monitoring Wells
- Surface Water/Sediment
- Test Pit
- Gravel Road
- Curb
- Property Line (Lyons)
- Fill
- Property Line
- Buildings
- Extent of Gridded Data
- NAPL Extent
- NAPL Extent (Inferred)

Limits of Contamination
- Deep PCBs >10 ppm
- Shallow PCBs >1 ppm

Remediation Goal for PCBs in Shallow Soil (0-2' below grade) is 1 ppm and in Deep Soil (>2' below grade) is 10 ppm.

Map Reference:
1. Mapping prepared by Clark Engineering & Surveying from a field survey completed May 8, 2000.
2. North reference and coordinates shown hereon are referenced to the New York state plane coordinate system, east zone, NAD 83 (1996) all per the CBN control point "schenport".
3. Elevations and contours shown hereon are referenced to the NAD 88 datum per the CBN control poiut "schenport".
4. Underground utilities, if any, are uot shown.
5. Subject to the review of a complete and up-to-date abstract of title.
6. Parcel surveyed is further referenced to the town of Glenville, Schenectady County, tax map parcel ID No: 30.19-1-26.1

34 FREEMAN'S BRIDGE ROAD SITE

34 Freemans Bridge Road
Town of Glenville
Schenectady County, New York
NYSDEC SITE # 4-47-028

Limits of PCB Contamination

EARTH TECH
A tyco INTERNATIONAL LTD. COMPANY

38925 - 1/31/03

11
Figure

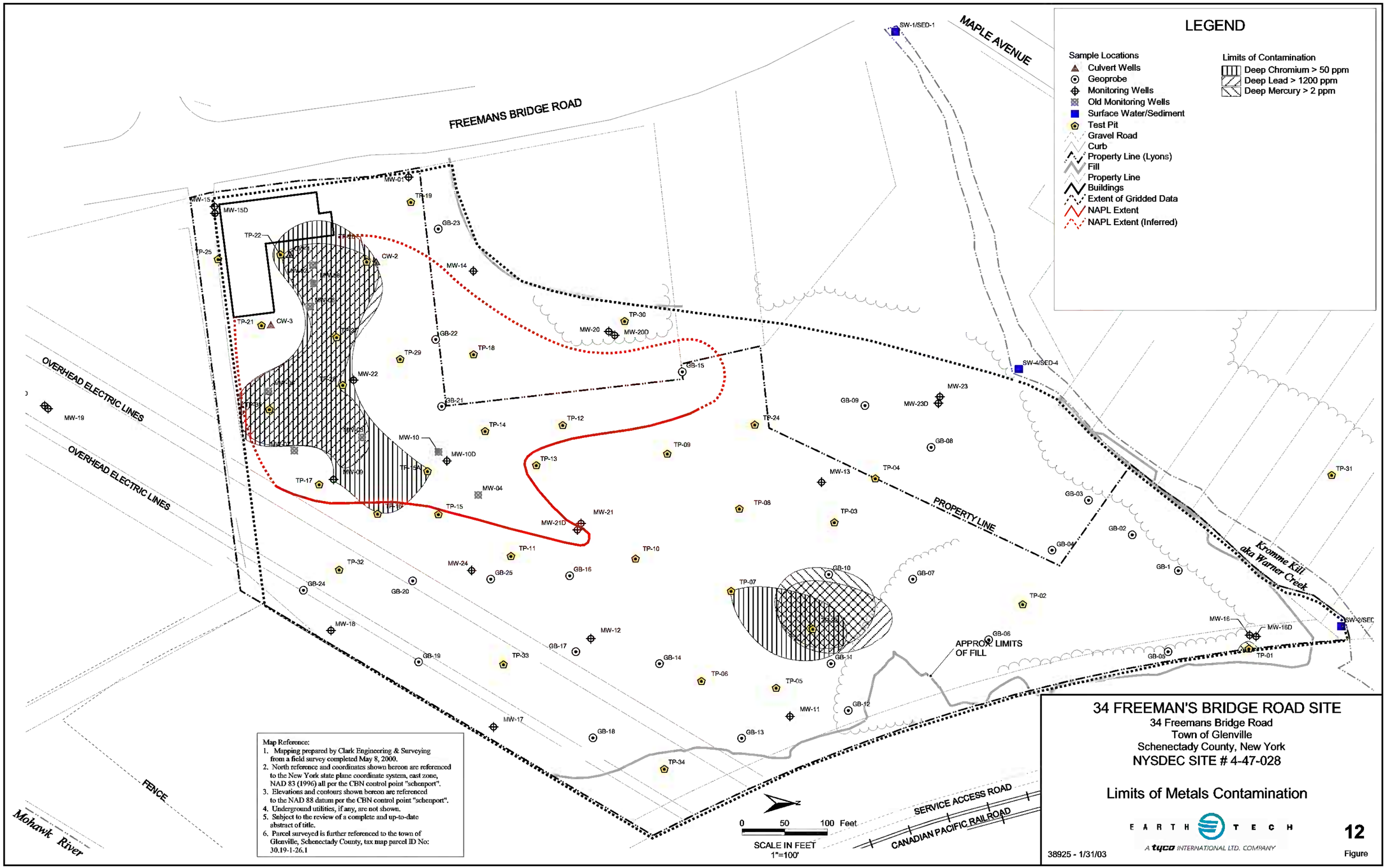

LEGEND

Sample Locations

- Culvert Wells
- Geoprobe
- Monitoring Wells
- Old Monitoring Wells
- Surface Water/Sediment
- Test Pit
- Gravel Road
- Curb
- Property Line (Lyons)
- Fill
- Property Line
- Buildings
- Extent of Gridded Data
- NAPL Extent
- NAPL Extent (Inferred)

Limits of Contamination

- Deep Chromium > 50 ppm
- Deep Lead > 1200 ppm
- Deep Mercury > 2 ppm

Map Reference:

1. Mapping prepared by Clark Engineering & Surveying from a field survey completed May 8, 2000.
2. North reference and coordinates shown hereon are referenced to the New York state plane coordinate system, east zone, NAD 83 (1996) all per the CBN control point "schenport".
3. Elevations and contours shown hereon are referenced to the NAD 88 datum per the CBN control point "schenport".
4. Underground utilities, if any, are not shown.
5. Snbject to the review of a complete and up-to-date abstract of title.
6. Parcel surveyed is further referenced to the town of Glenville, Schenectady County, tax map parcel ID No: 30.19-1-26.1

34 FREEMAN'S BRIDGE ROAD SITE

34 Freemans Bridge Road
Town of Glenville
Schenectady County, New York
NYSDEC SITE # 4-47-028

Limits of Metals Contamination

EARTH TECH
A tyco INTERNATIONAL LTD. COMPANY

38925 - 1/31/03

12
Figure

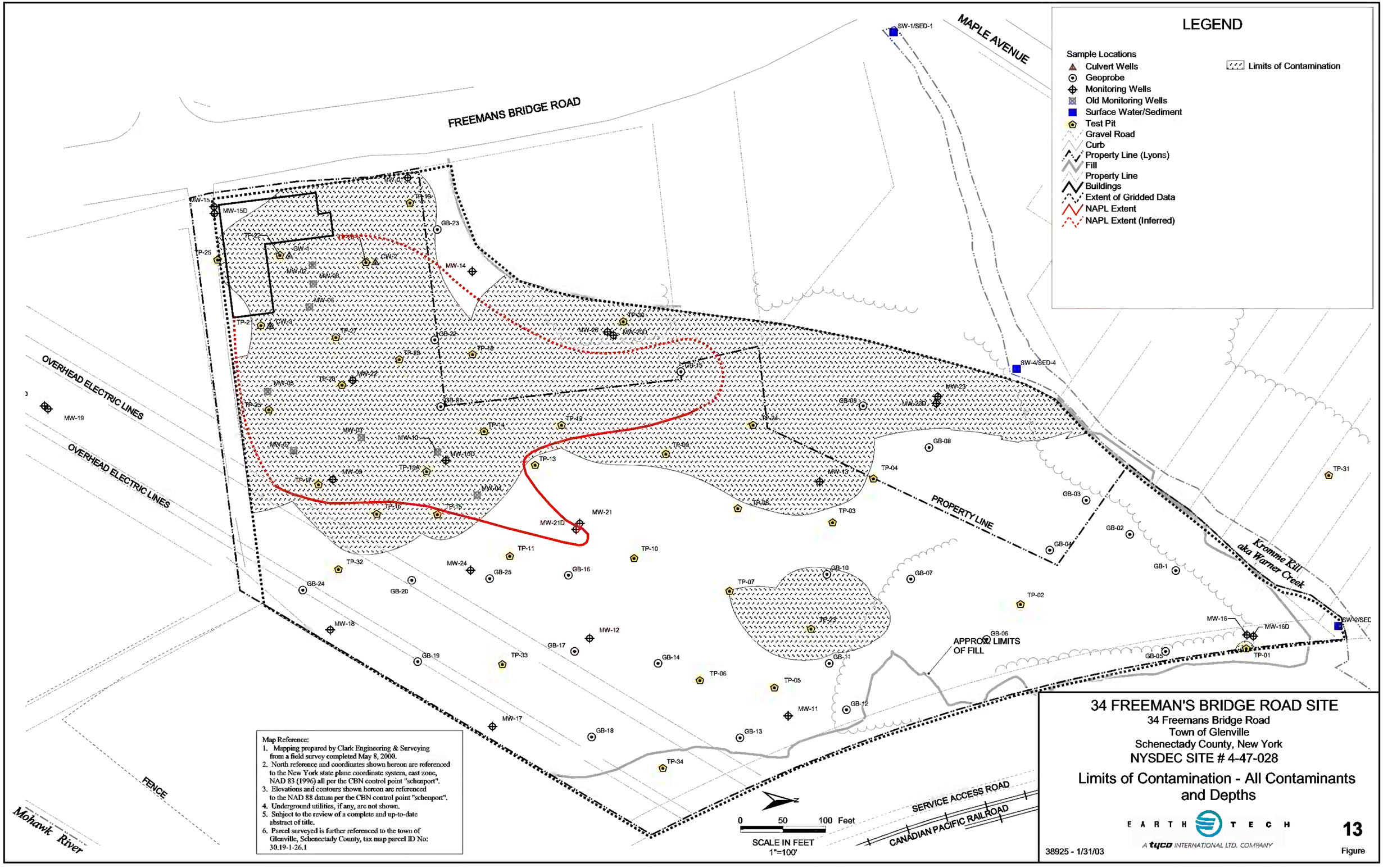

LEGEND

Sample Locations

- Culvert Wells
- Geoprobe
- Monitoring Wells
- Old Monitoring Wells
- Surface Water/Sediment
- Test Pit
- Gravel Road
- Curb
- Property Line (Lyons)
- Fill
- Property Line
- Buildings
- Extent of Gridded Data
- NAPL Extent
- NAPL Extent (Inferred)
- Limits of Contamination

Map Reference:

1. Mapping prepared by Clark Engineering & Surveying from a field survey completed May 8, 2000.
2. North reference and coordinates shown hereon are referenced to the New York state plane coordinate system, east zone, NAD 83 (1996) all per the CBN control point "schenport".
3. Elevations and contours shown hereon are referenced to the NAD 88 datum per the CBN control point "schenport".
4. Underground utilities, if any, are not shown.
5. Snbject to the review of a complete and up-to-date abstract of title.
6. Parcel surveyed is further referenced to the town of Glenville, Schenectady County, tax map parcel ID No: 30.19-1-26.1

34 FREEMAN'S BRIDGE ROAD SITE

34 Freemans Bridge Road
Town of Glenville
Schenectady County, New York
NYSDEC SITE # 4-47-028

Limits of Contamination - All Contaminants and Depths

EARTH TECH
A tyco INTERNATIONAL LTD. COMPANY

38925 - 1/31/03

13
Figure

FREEMAN'S BRIDGE ROAD

MAPLE AVENUE

North

SITE BOUNDARY
(Dashed Where Inferred)

COMBINED SHALLOW AND
DEEP LIMITS OF CONTAMINATION
AND LIMITS OF EXCAVATION
(DASHED WHERE INFERRED)

SINGLE-STORY
CONCRETE BLOCK
STRUCTURE
(TO BE DEMOLISHED)

LOW TEMPERATURE
THERMAL DESORPTION
PROCESS AREA

TEMPORARY
GROUNDWATER
TREATMENT
BUILDING

PROPERTY LINE

NIAGARA MOHAWK
OVERHEAD POWER LINES

OVERHEAD POWER LINES

FENCE

Mohawk River

Kromme Kill
aka Warner Creek

SERVICE ACCESS ROAD

CSX RAILROAD

SW-1/SED-1
SW-4/SED-4
SW-2/SED-2
MW-01
MW-02
MW-03
MW-04
MW-05
MW-06
MW-07
MW-08
MW-09
MW-10
MW-10D
MW-11
MW-12
MW-13
MW-14
MW-15D
MW-16
MW-16D
MW-17
MW-18
MW-19
MW-20
MW-20D
MW-21
MW-21D
MW-22
MW-23
MW-23D
MW-24
TP-01
TP-02
TP-03
TP-04
TP-05
TP-06
TP-07
TP-08
TP-09
TP-10
TP-11
TP-12
TP-13
TP-14
TP-15
TP-15A
TP-16
TP-17
TP-18
TP-19
TP-20
TP-21
TP-22
TP-23
TP-24
TP-25
TP-26
TP-27
TP-28
TP-29
TP-30
TP-31
TP-32
TP-33
TP-34
TP-35
CW-1
CW-2
CW-3
GB-01
GB-02
GB-03
GB-04
GB-05
GB-06
GB-07
GB-08
GB-09
GB-10
GB-11
GB-12
GB-13
GB-14
GB-15
GB-16
GB-17
GB-18
GB-19
GB-20
GB-21
GB-22
GB-23
GB-24
GB-25

Map Reference:
1. Mapping prepared by Clark Engineering & Surveying from a field survey completed May 8, 2000.
2. North reference and coordinates shown hereon are referenced to the New York state plane coordinate system, east zone, NAD 83 (1996) all per the CBN control point "schenport".
3. Elevations and contours shown hereon are referenced to the NAD 88 datum per the CBN control point "schenport".
4. Underground utilities, if any, are not shown.
5. Subject to the review of a complete and up-to-date abstract of title.
6. Parcel surveyed is further referenced to the town of Glenville, Schenectady County, tax map parcel ID No. 30.19-1-26.1

0 50 100 Feet

SCALE IN FEET
1"=100'

34 FREEMAN'S BRIDGE ROAD SITE

Town of Glenville
Schenectady County, New York
NYSDEC SITE # 4-47-028

ALTERNATIVE #4

REMOVAL AND ON-SITE TREATMENT

EARTH TECH
A tyco INTERNATIONAL LTD. COMPANY

38925_PRAP.apr - 10/6/03

14
Figure

\38925\CADD\GIS\38925_PRAP.apr - 10/6/03