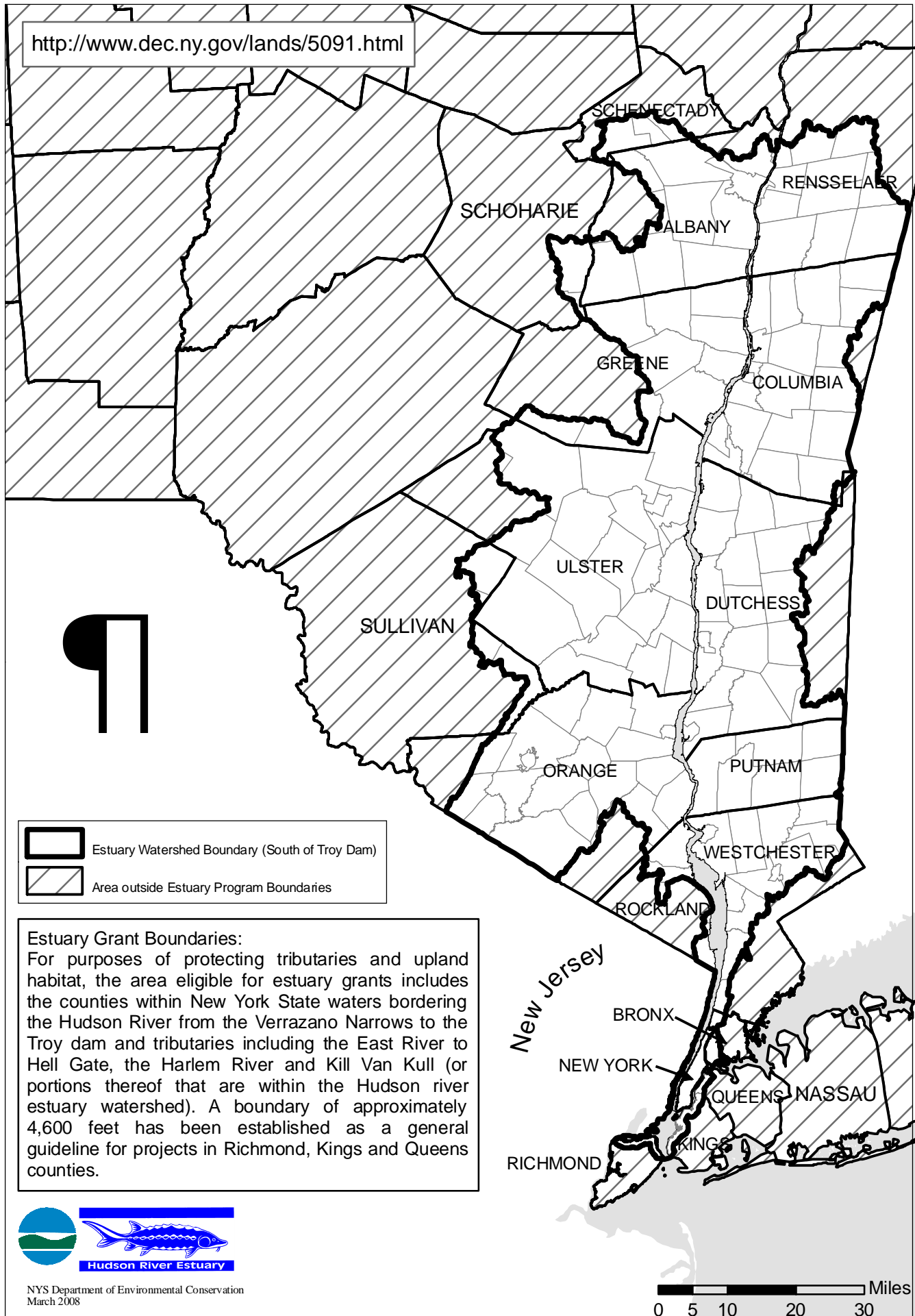




# Hudson River Estuary Grants Program Boundaries

<http://www.dec.ny.gov/lands/5091.html>



-  Estuary Watershed Boundary (South of Troy Dam)
-  Area outside Estuary Program Boundaries

**Estuary Grant Boundaries:**  
 For purposes of protecting tributaries and upland habitat, the area eligible for estuary grants includes the counties within New York State waters bordering the Hudson River from the Verrazano Narrows to the Troy dam and tributaries including the East River to Hell Gate, the Harlem River and Kill Van Kull (or portions thereof that are within the Hudson river estuary watershed). A boundary of approximately 4,600 feet has been established as a general guideline for projects in Richmond, Kings and Queens counties.



NYS Department of Environmental Conservation  
 March 2008

0 5 10 20 30 Miles

# Hudson River Estuary Grants Program Boundaries



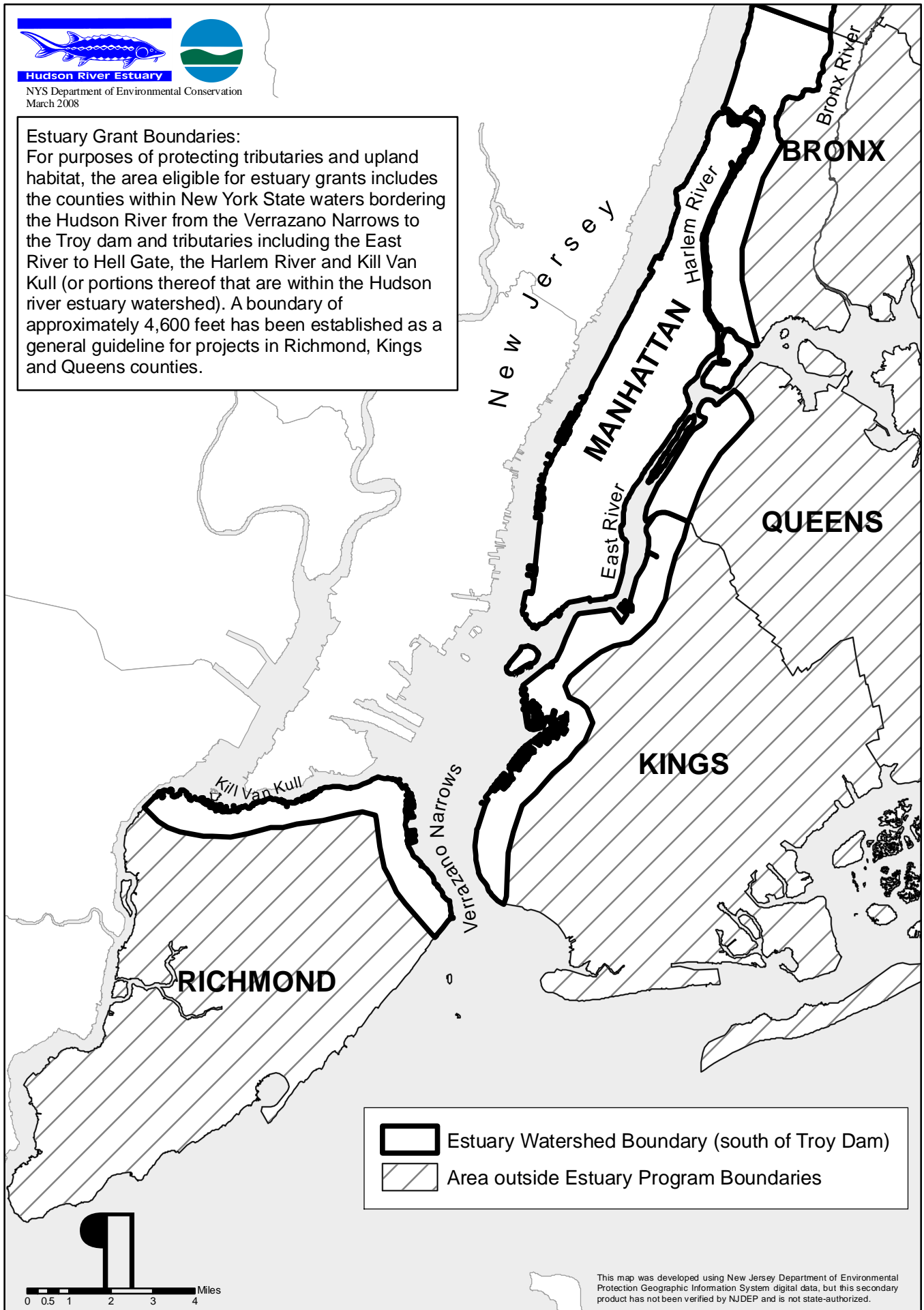
Hudson River Estuary





NYS Department of Environmental Conservation  
March 2008

## Estuary Grant Boundaries:

For purposes of protecting tributaries and upland habitat, the area eligible for estuary grants includes the counties within New York State waters bordering the Hudson River from the Verrazano Narrows to the Troy dam and tributaries including the East River to Hell Gate, the Harlem River and Kill Van Kull (or portions thereof that are within the Hudson river estuary watershed). A boundary of approximately 4,600 feet has been established as a general guideline for projects in Richmond, Kings and Queens counties.



-  Estuary Watershed Boundary (south of Troy Dam)
-  Area outside Estuary Program Boundaries

This map was developed using New Jersey Department of Environmental Protection Geographic Information System digital data, but this secondary product has not been verified by NJDEP and is not state-authorized.