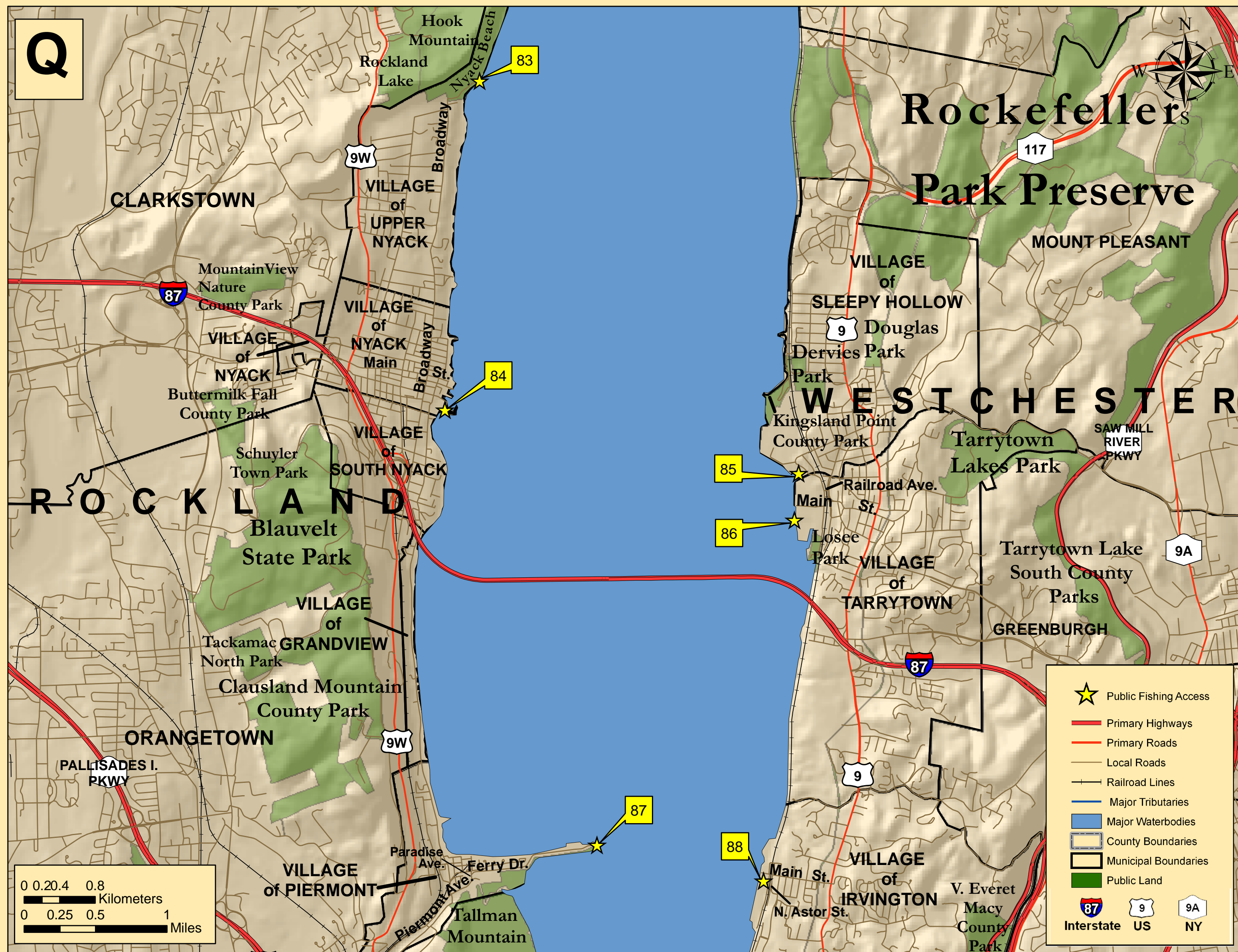














**Q**



### Information For Maps Q R

#	Site Name	Municipality	Operator	Launch	Parking	Hours	Bathroom	Picnic	Pumpout	Use Limits	Location	Contact
83	Nyack Beach State Park 	V. Upper Nyack	SP	H	30C	Day	●	●			I-87, Exit 10/Nyack, North on Broadway to the end	845-268-3020
84	Nyack Memorial Park 	T. Nyack	M	TC	25C 15C/T	Day	●	●			RT-9W, East on Main St, Right on Broadway, Left on Depew	
85	Horan's Landing 	V. North Tarrytown	M	H	10C	Day					RT-9, W. Main St, Railroad Ave over tracks, Right to Park.	
86	Pierson Park 	C. Tarrytown	M	N	25C	Day		●			RT-9W, (By train Station)	
87	Piermont Pier  	T. Piermont	M	H	20C		●	●		Walk-in	RT-9W, Crescent St/Ash St through downtown to Piermont Ave, West on Paradise Ave to Ferry Rd	
88	Irvington Scenic Hudson Park 	V. Irvington	M	H	74C			●		No Pier Fishing	RT-9, West on Main St, Right on North Astor St, Left over RR bridge	914-591-7736
89	Dobbs Ferry Waterfront Park 	V. Dobbs Ferry	M	H	20C						RT-9, West on Walnut St, Through Parking Lot	
90	Greystone Station	C. Yonkers	RR	N	20C	Day				MetroNorth Parking	RT-9, West on Warburton Ave	
91	JFK Memorial Park  	C. Yonkers	M	T2	50C/T	Day					Warburton Ave in C. Yonkers, West on JFK Dr., Past Museum Middle School	914-377-6425

**M** Municipal, **SP** State Park, **NP** Non-Profit, **C** County, **N** None, **H** Hand-launch, **TG** Trailer-launch (Gravel), **TC** Trailer-launch (Concrete), **T2** Trailer-launch (2-lane concrete), **C** Cars, **C/T** Cars & Trailers, **D** Dawn or Dusk,  Accessible,  Greenway Water Trail Site, **\$** Fee