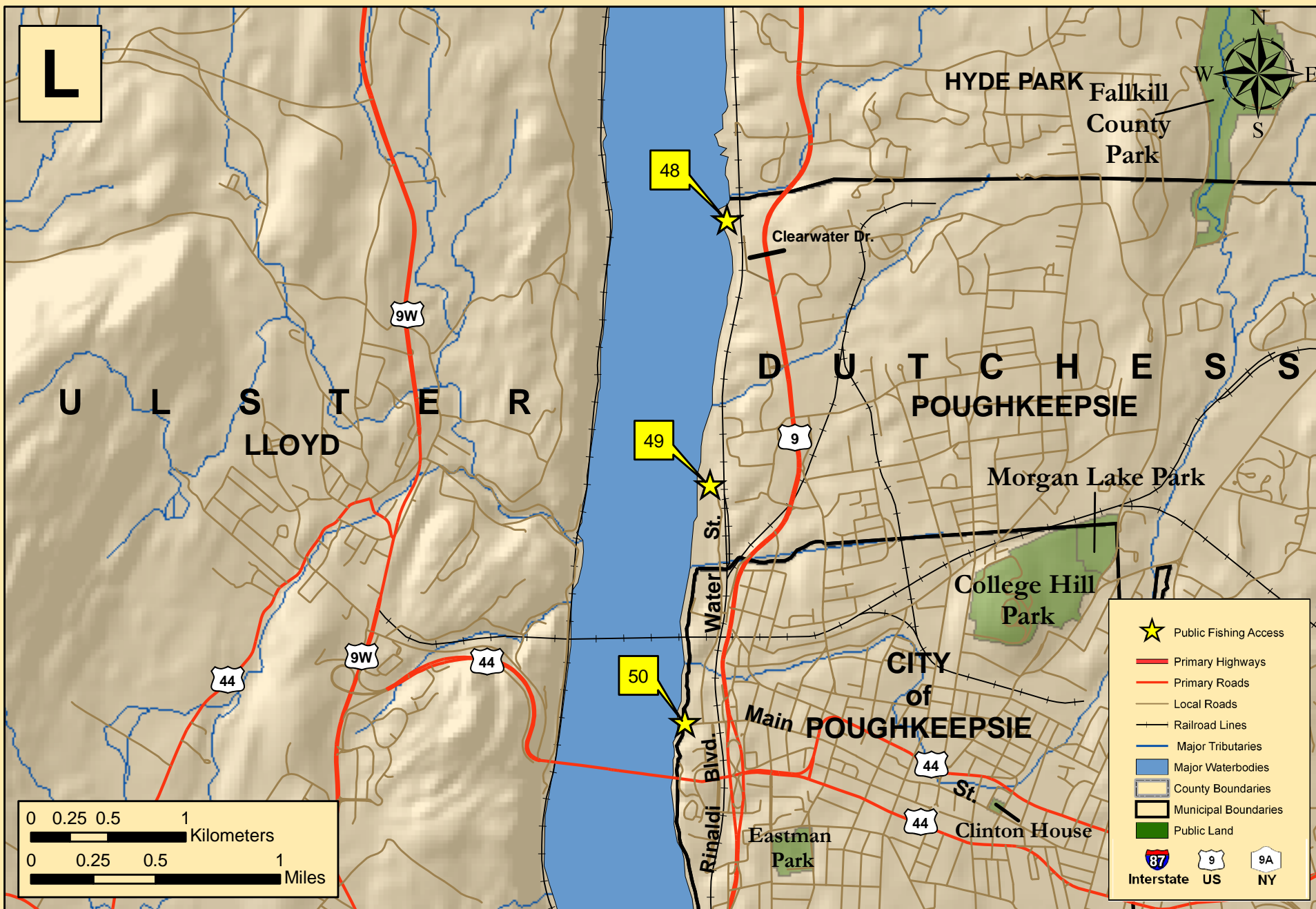
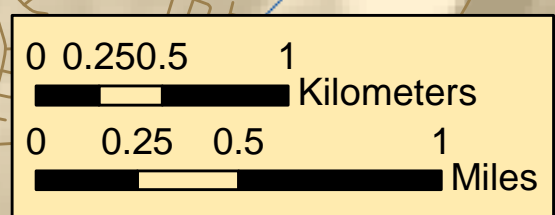
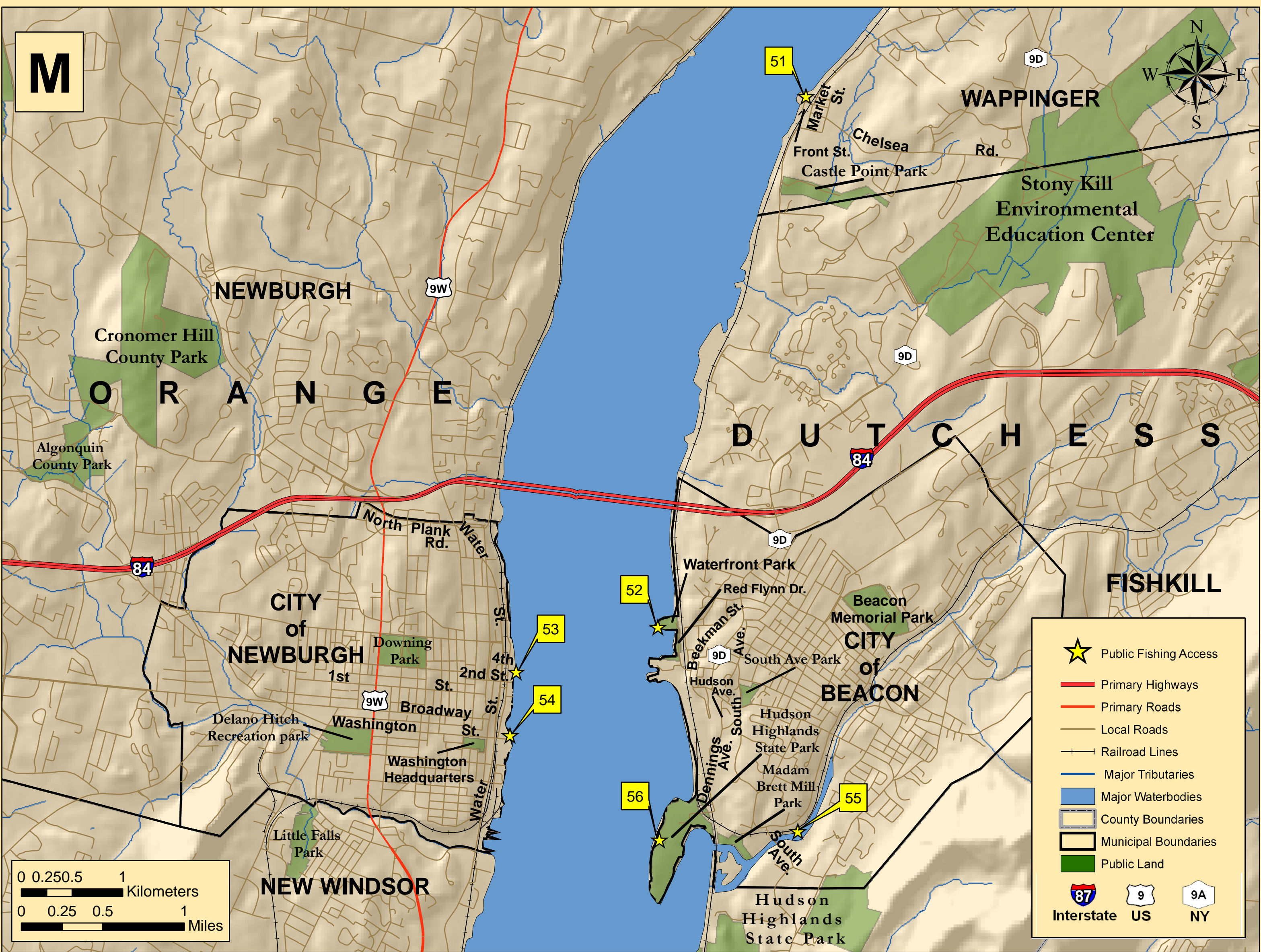


L



M



Public Fishing Access

Primary Highways

Primary Roads

Local Roads

Railroad Lines

Major Tributaries

Major Waterbodies

County Boundaries

Municipal Boundaries











Public Land



Interstate 87

US 9

NY 9A

### Information For Maps L M

#	Site Name	Municipality									Location	Contact
			Operator	Launch	Parking	Hours	Bathroom	Picnic	Pumpout	Use Limits		
48	Quiet Cove Riverfront Park	C. Poughkeepsie	C	H	50C	9-8	●	●		Seasonal, Walk-in	RT-9, West on Clearwater Dr	845-298-4600
49	Longview Park	C. Poughkeepsie	M	H	20C					No Motors	RT-9, West to Marist College Main St entrance, Bear Right at fork, through tunnel to water	845-298-4600
50	Waryas Park  	C. Poughkeepsie	M	T2	50C 10C/T		●	●			RT-9 in C. Poughkeepsie, West on Main St	845-298-4600
51	Chelsea Boat Ramp/ Wappingers Falls Municipal Launch Ramp  	T. Wappinger	M	T2	5C 5C/T						RT-9D in T. Wappinger, West on Chelsea Rd to H. Chelsea, Right on Market St, Left on Front St	914-297-0720
52	Beacon Riverfront Park 	C. Beacon	M	N	50C	Day	●	●		H Nearby	RT-9D in C. Beacon, West on Beekman St, Over RR, Right	845-838-5024
53	Newburgh Landing and Waterfront Park  	C. Newburgh	M	N	112C		●	●			RT-9W in C. Newburgh, East on North Plank Rd (Becomes Water St), Left on Fourth St	845-565-3297
54	Newburgh Boat Launch 	C. Newburgh	M	T2	8C 36C/T			●			RT-17K (Broadway), East on Water St, Left on Washington St	845-565-3230
55	Madam Brett Park 	C. Beacon	NP	N	15C	Day				Walk-in	RT-9D in C. Beacon, South on South Ave, Right under overpass, On Left	Scenic Huds. 845-473-4440 ext 270
56	Hudson Highlands State Park, Dennings Point 	C. Beacon	SP	N	7C	Day		●		Seasonal, Walk-in	RT-9D in C. Beacon, South on Hudson Ave, West on Dennings Ave	845-225-7207

**M** Municipal, **SP** State Park, **NP** Non-Profit, **C** County, **N** None, **H** Hand-launch, **TG** Trailer-launch (Gravel), **TC** Trailer-launch (Concrete), **T2** Trailer-launch (2-lane concrete), **C** Cars, **C/T** Cars & Trailers, **D** Dawn or Dusk,  Accessible,  Greenway Water Trail Site, **\$** Fee