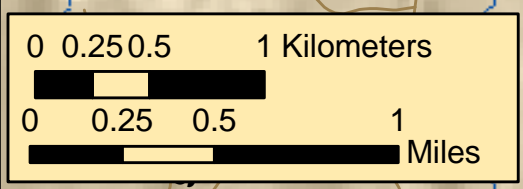
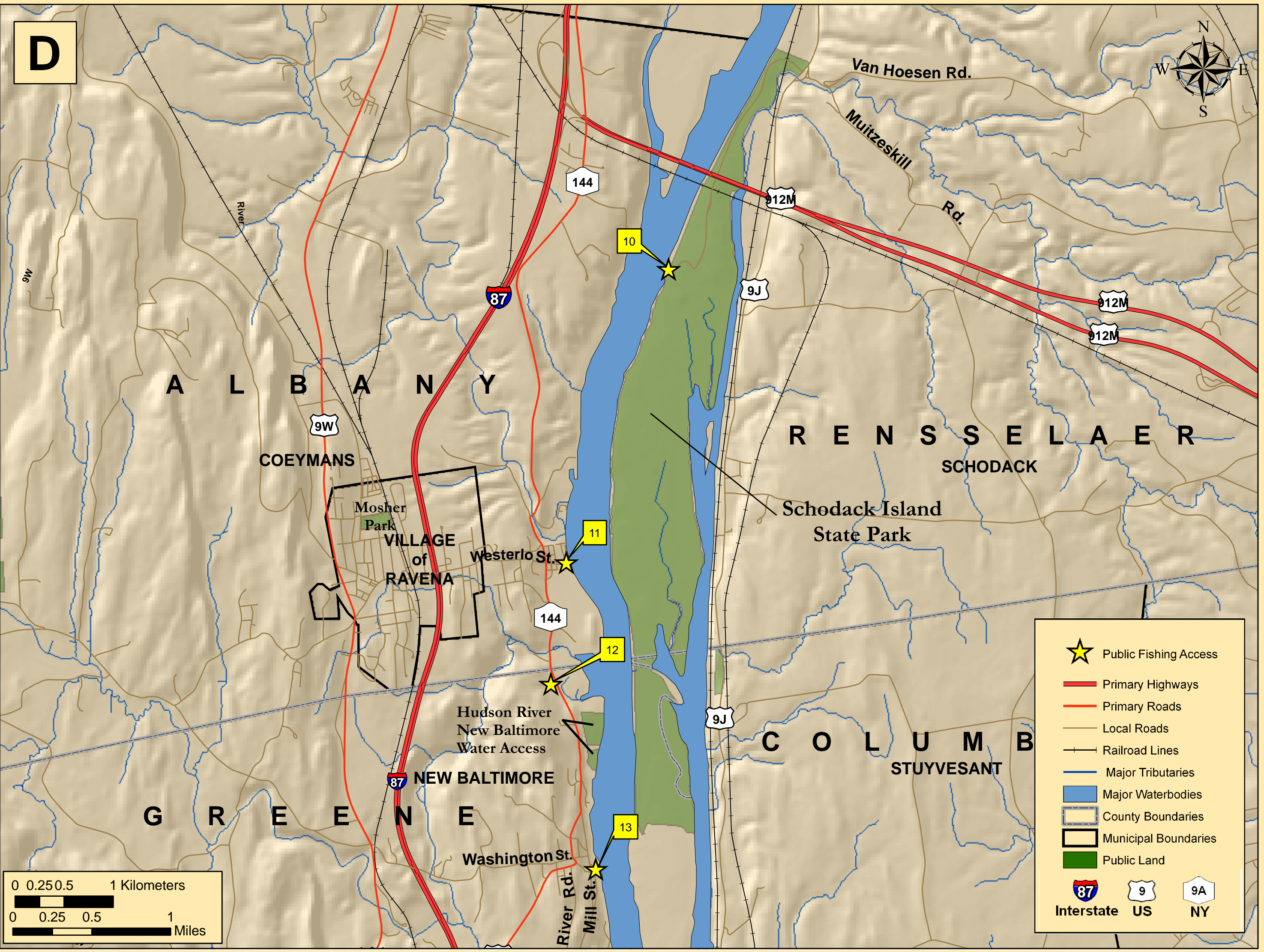


D



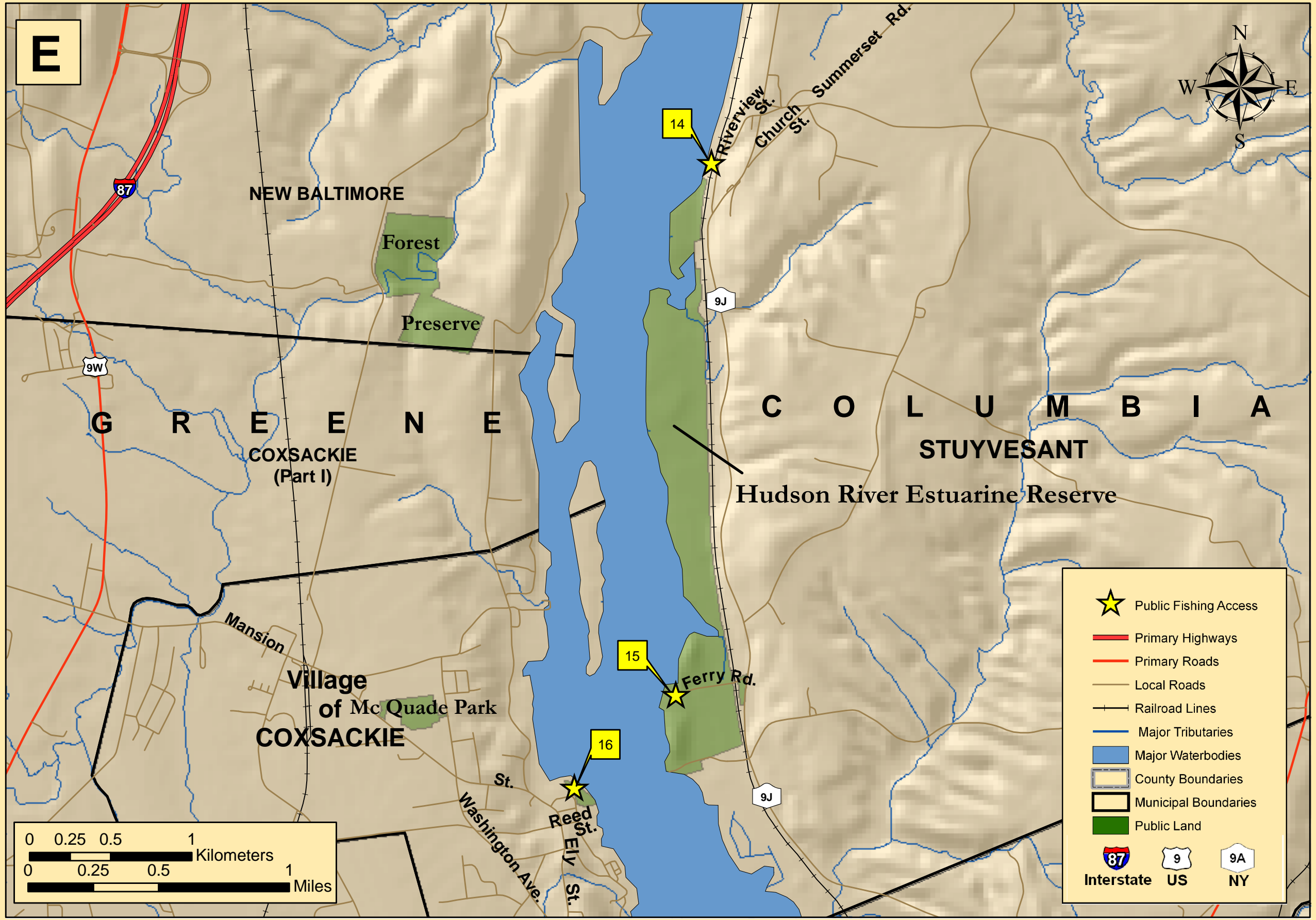
- Public Fishing Access
- Primary Highways
- Primary Roads
- Local Roads
- Railroad Lines
- Major Tributaries
- Major Waterbodies
- County Boundaries
- Municipal Boundaries
- Public Land

Interstate

US

NY

E



NEW BALTIMORE

Forest
Preserve

G R E E N E

COXSACKIE
(Part I)

C O L U M B I A

STUYVESANT

Hudson River Estuarine Reserve

Mansion

Village
of Mc Quade Park
COXSACKIE

15
Ferry Rd.

16
Reed St.

Washington Ave.
St.
Elv St.

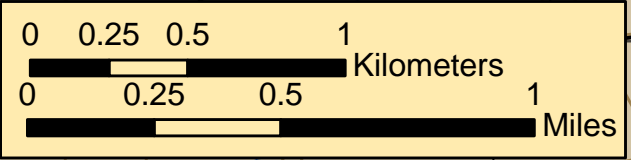
Riverview St.
Church St.
Summerset Rd.

9J

9J

9W











87



- Public Fishing Access
- Primary Highways
- Primary Roads
- Local Roads
- Railroad Lines
- Major Tributaries
- Major Waterbodies
- County Boundaries
- Municipal Boundaries
- Public Land

Interstate US NY

Information For Maps D E

#	Site Name	Municipality	Operator		Launch	Parking	Hours	Bathroom	Picnic	Pumpout	Use Limits	Location	Contact
			SP	TC									
10	Schodack Island State Park   	T. Schodack	SP	TC	30C 30C/T	Day	●	●				RT-9J in T. Schodack	518-732-0187
11	Coeyman's Landing  	H. Coeymans, T. Coeymans	M	TC	40C/T		●	●	●			RT-144 in H. Coeymans, East on Westerlo St	845-758-6006
12	Hannacroix Creek Preserve	T. New Baltimore	NP	N	10C						Walk-in	RT-144 north of New Baltimore. Preserve on East.	518-756-9193
13	Cornell Park 	T. New Baltimore	M	H	8C	Day		●				RT-9W, West on RT-144, South on Main St in T. New Baltimore, East on Mill St	
14	Stuyvesant Riverview Park 	T. Stuyvesant	M	N	25C			●				RT-9J in T. Stuyvesant, West on Riverview Rd, West over tracks to park	518-758-6284
15	Nutten Hook Unique Area 	T. Stuyvesant	DEC	H	15C			●				RT-9J, West on Ferry Rd	845-758-7010
16	Coxsackie Boat Launch/ Riverside Park  	V. Coxsackie	M	TC	36C/T	Day	●	●				RT-9W to RT-385 in T. Coxsackie. South on Mansion St, East on Reed St	518-731-2718

M Municipal, **SP** State Park, **NP** Non-Profit, **C** County, **N** None, **H** Hand-launch, **TG** Trailer-launch (Gravel), **TC** Trailer-launch (Concrete), **T2** Trailer-launch (2-lane concrete), **C** Cars, **C/T** Cars & Trailers, **D** Dawn or Dusk,  Accessible,  Greenway Water Trail Site, **\$** Fee