APPENDIX III
Proximity of Potential Beach Sites to CSO's and STP Discharges

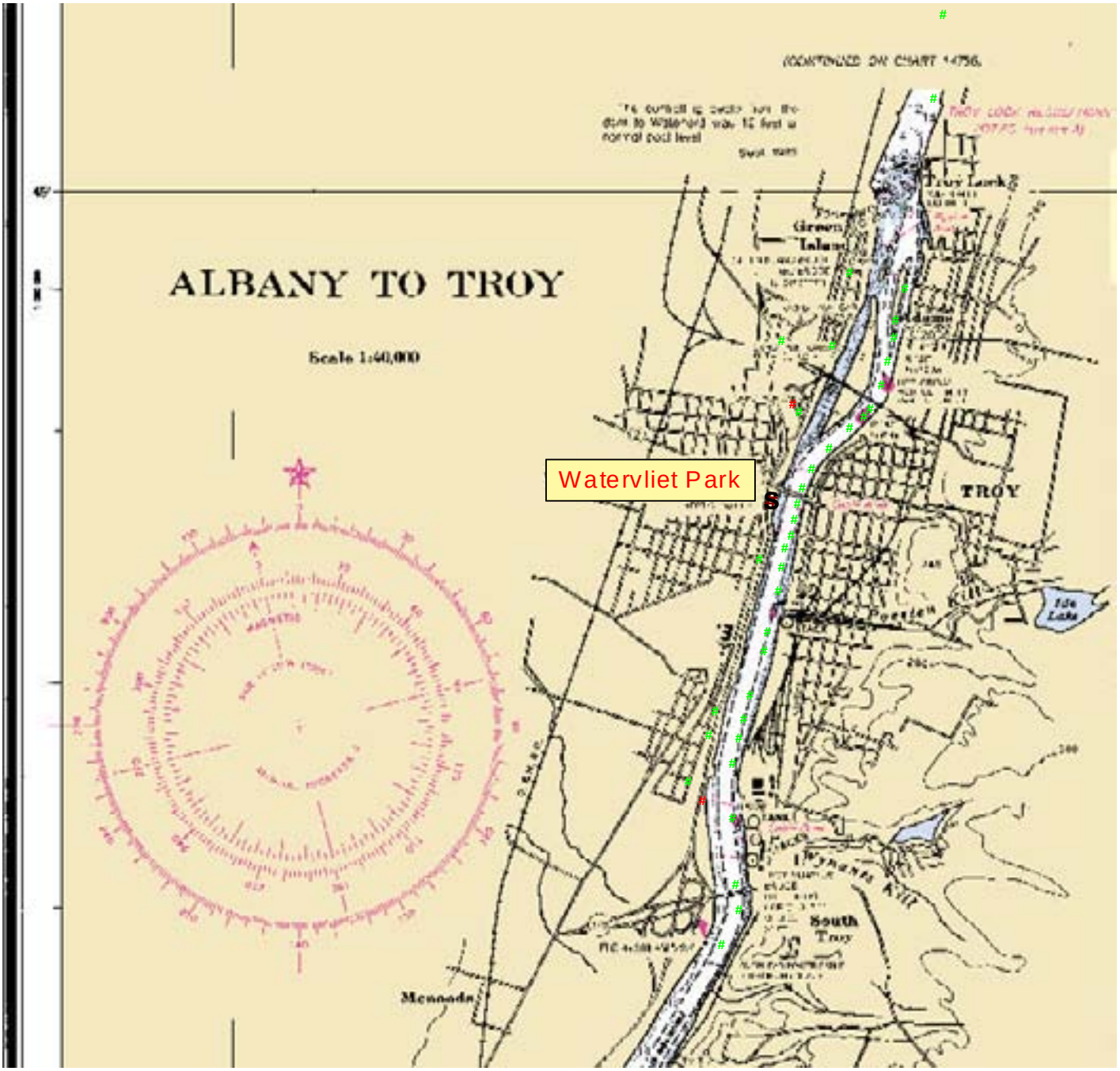

Scale:

2000 0 2000 4000 Feet

Legend:

- S Proposed Site
- # STP & CSO Outfalls (PCS)
- # STP & CSO Outfalls (SPDES)

Potential Beach Sites and Their Proximity to WTPs and CSOs

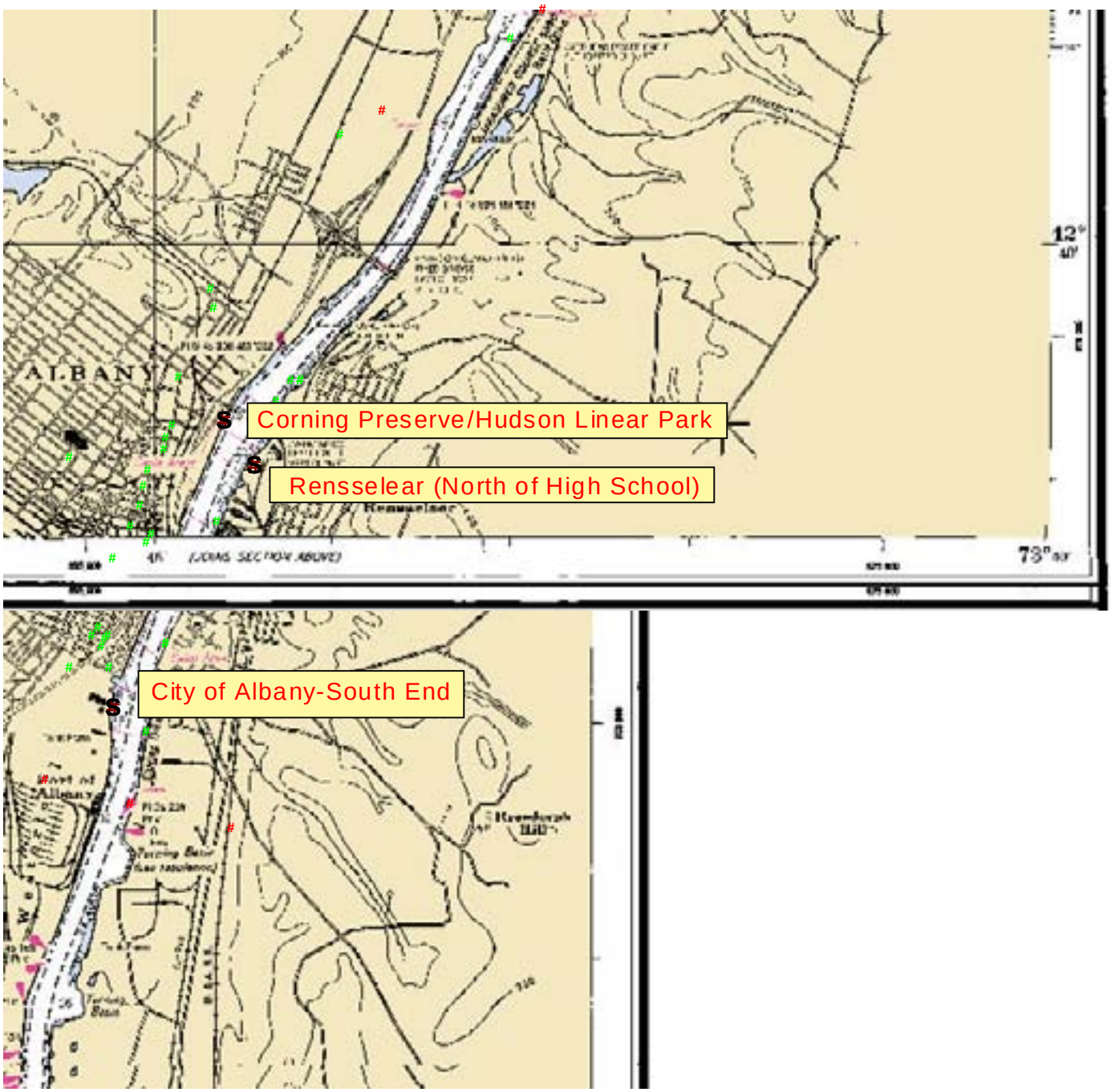

Scale:

2000 0 2000 4000 Feet

Legend:

- S Proposed Site
- # STP & CSO Outfalls (PCS)
- # STP & CSO Outfalls (SPDES)

Potential Beach Sites and Their Proximity to WTPs and CSOs

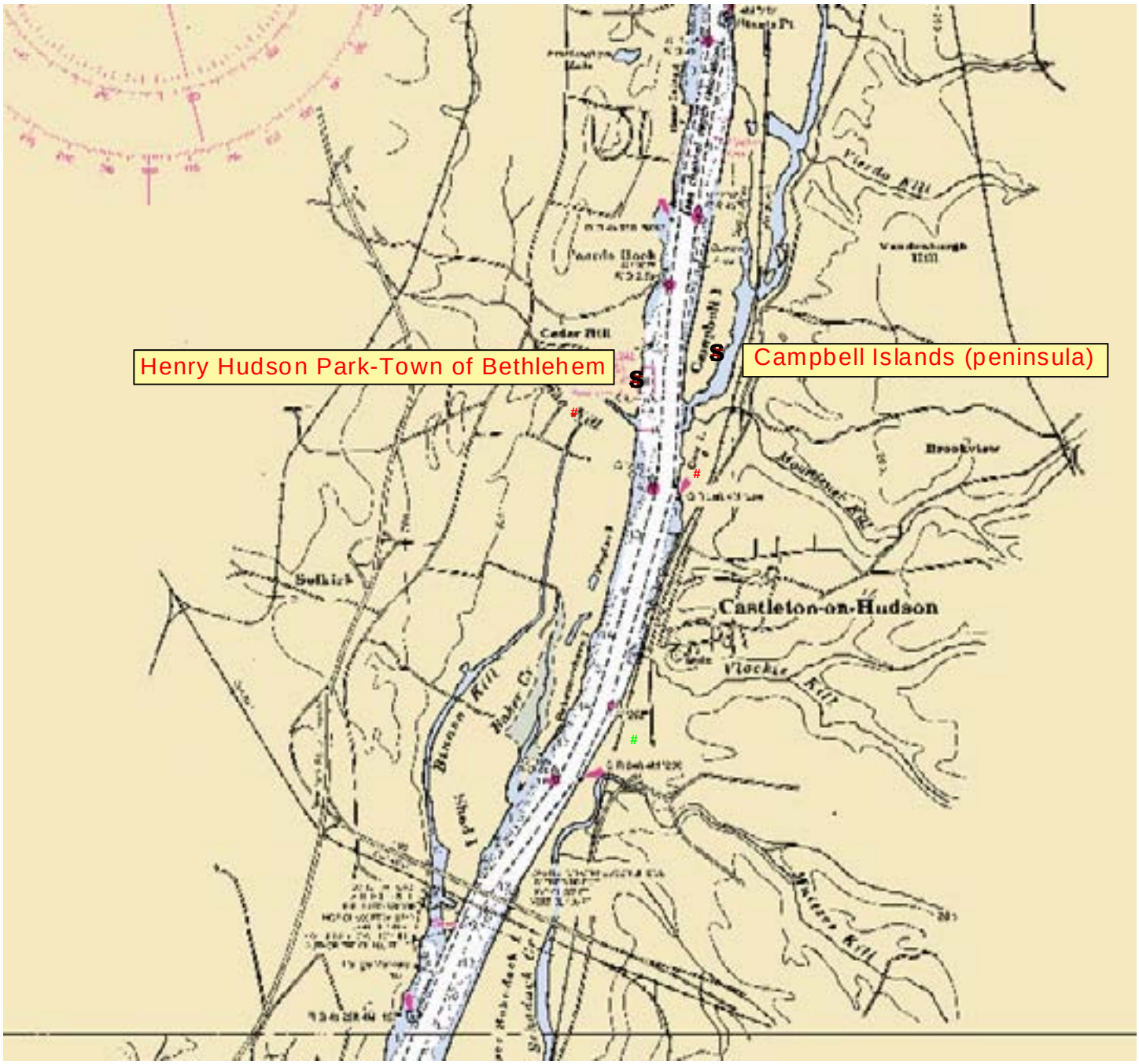

Scale:

2000 0 2000 4000 Feet

Legend:

- S Proposed Site
- # STP & CSO Outfalls (PCS)
- # STP & CSO Outfalls (SPDES)

Potential Beach Sites and Their Proximity to WTPs and CSOs

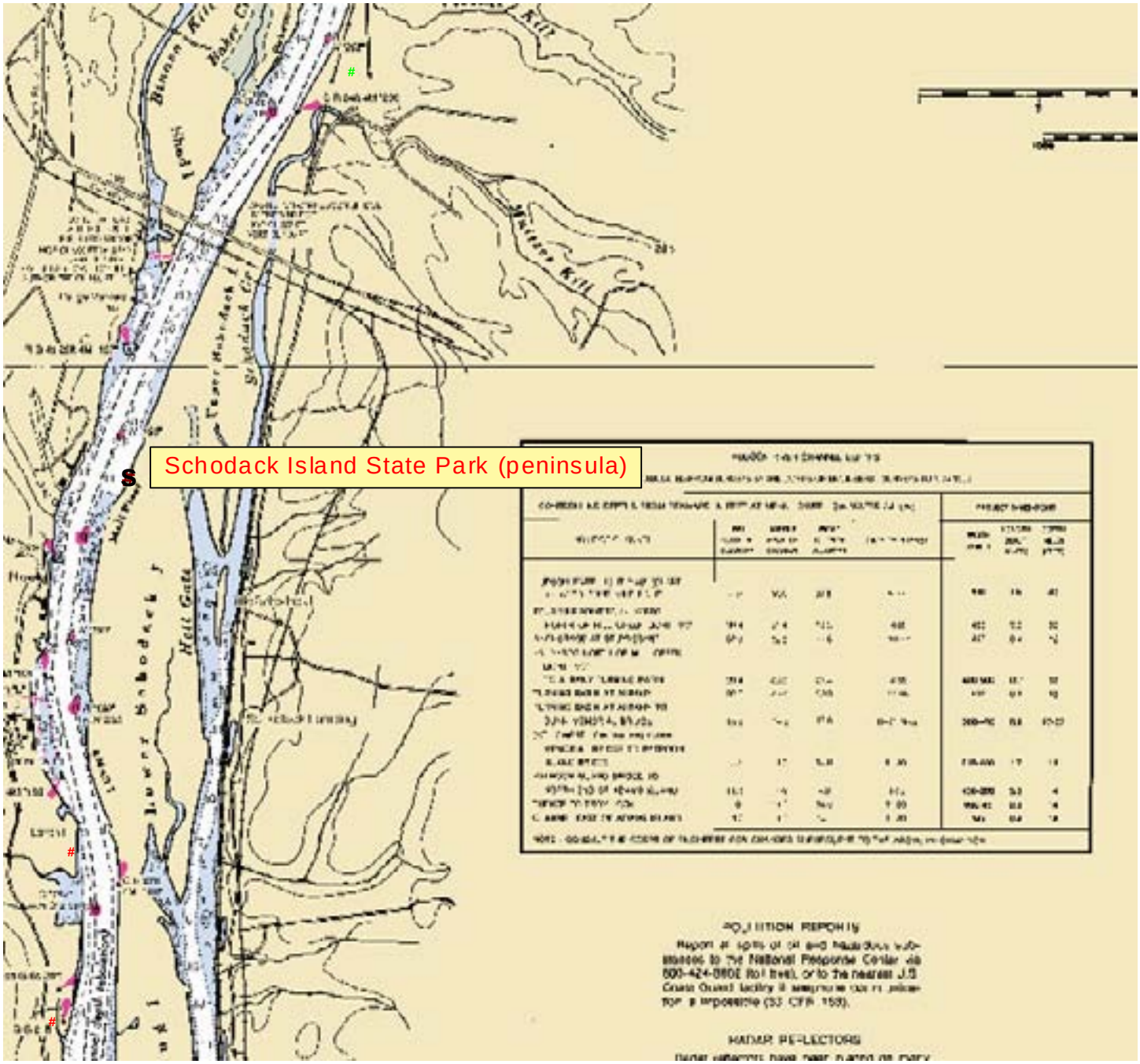

Scale:

2000 0 2000 4000 Feet

Legend:

- S Proposed Site
- # STP & CSO Outfalls (PCS)
- # STP & CSO Outfalls (SPDES)

Potential Beach Sites and Their Proximity to WTPs and CSOs

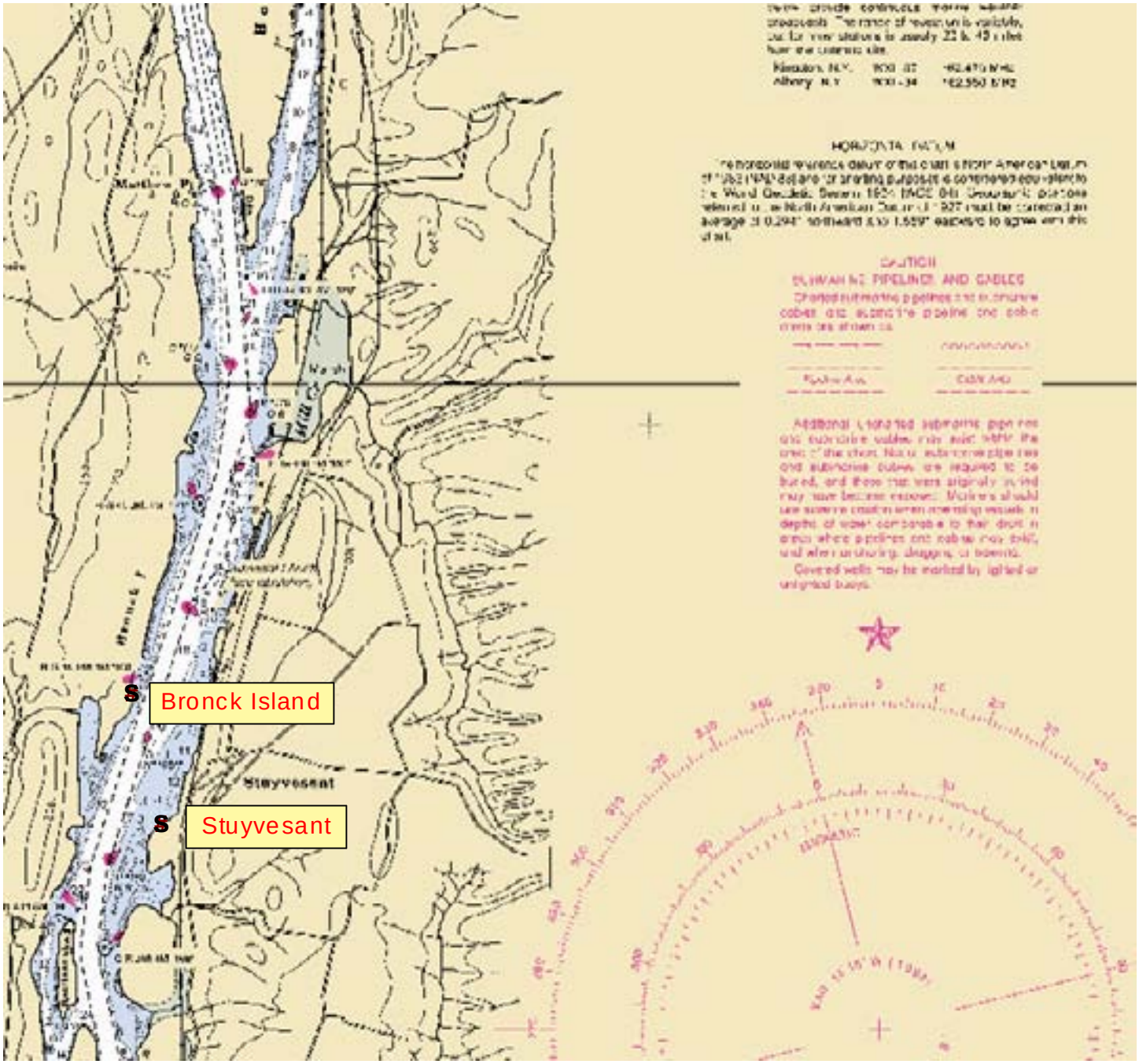

Scale:

2000 0 2000 4000 Feet

Legend:

- S Proposed Site
- # STP & CSO Outfalls (PCS)
- # STP & CSO Outfalls (SPDES)

Potential Beach Sites and Their Proximity to WTPs and CSOs

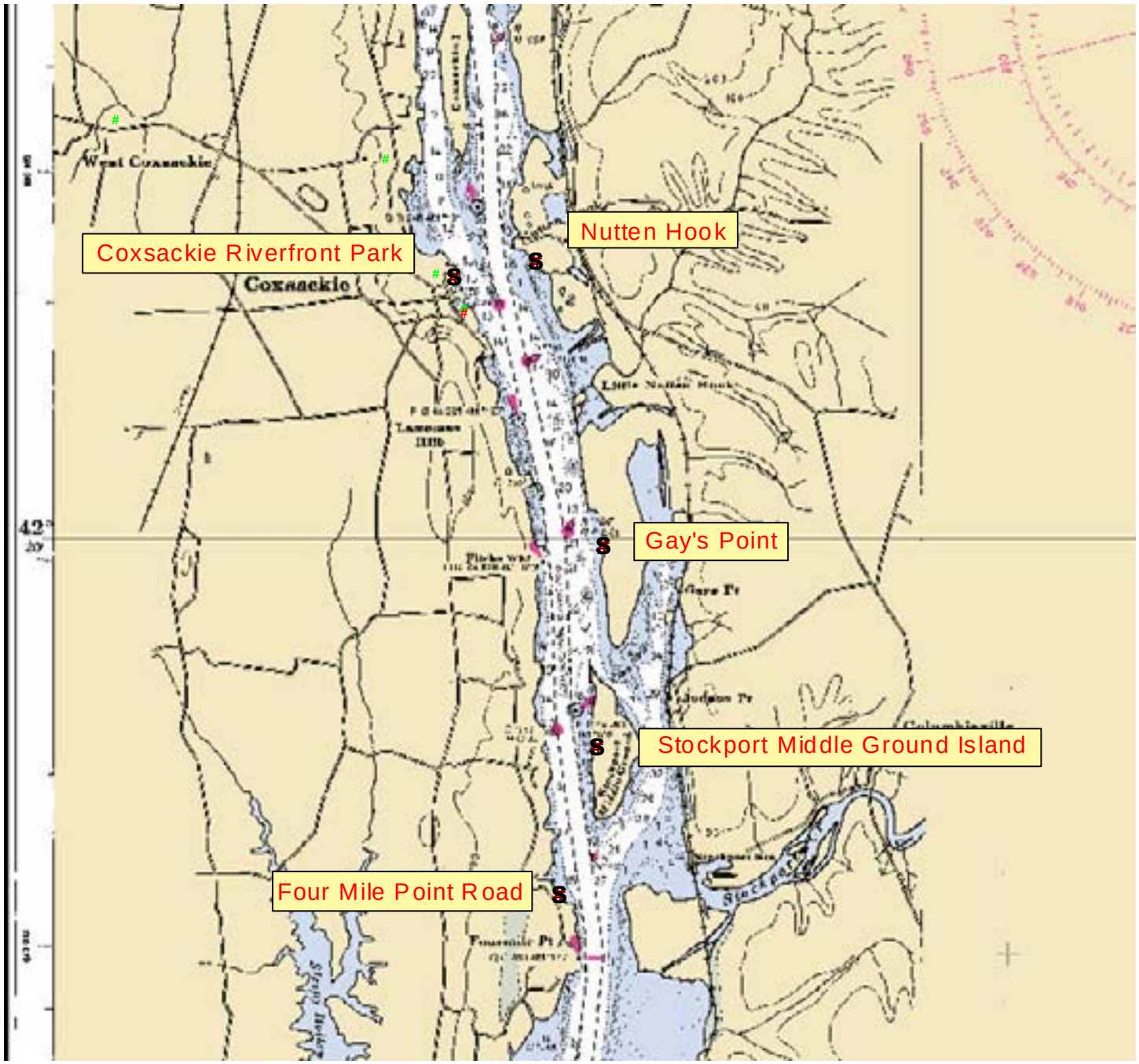

Scale:

2000 0 2000 4000 Feet

Legend:

- S Proposed Site
- # STP & CSO Outfalls (PCS)
- # STP & CSO Outfalls (SPDES)

Potential Beach Sites and Their Proximity to WTPs and CSOs

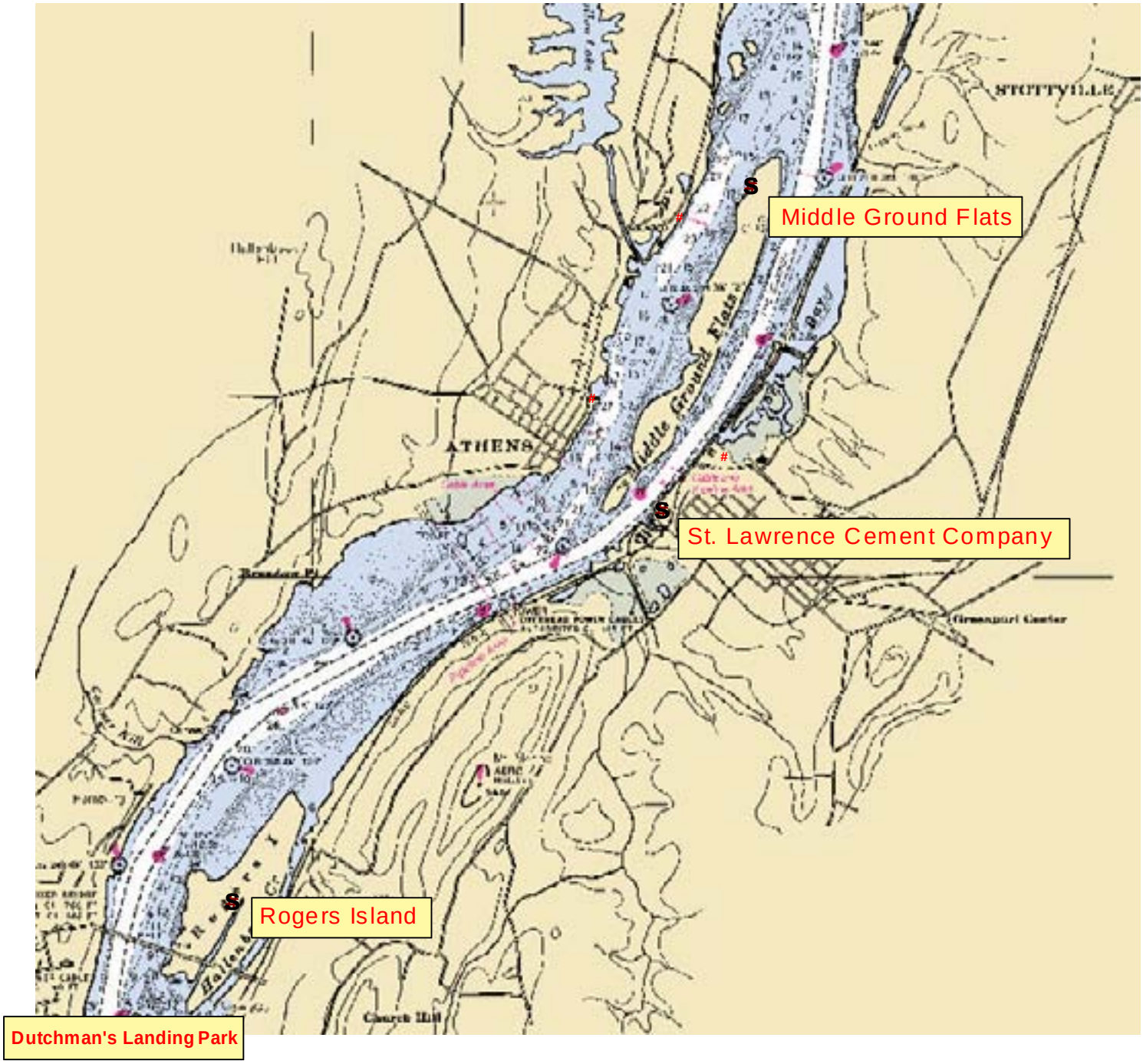

Scale:

2000 0 2000 4000 Feet

Legend:

- S Proposed Site
- # STP & CSO Outfalls (PCS)
- # STP & CSO Outfalls (SPDES)

Potential Beach Sites and Their Proximity to WTPs and CSOs

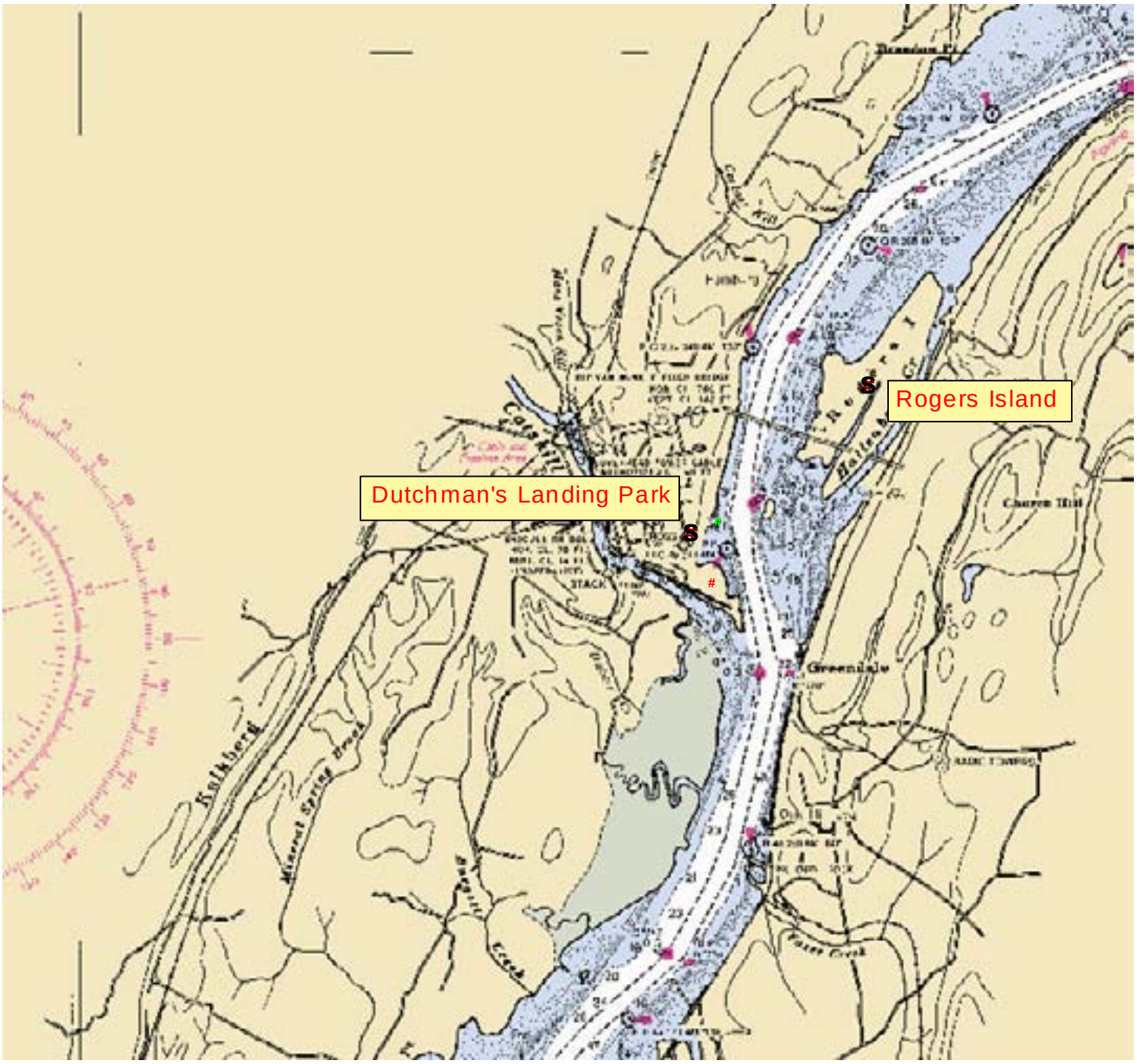

Scale:

2000 0 2000 4000 Feet

Legend:

- S Proposed Site
- # STP & CSO Outfalls (PCS)
- # STP & CSO Outfalls (SPDES)

Potential Beach Sites and Their Proximity to WTPs and CSOs

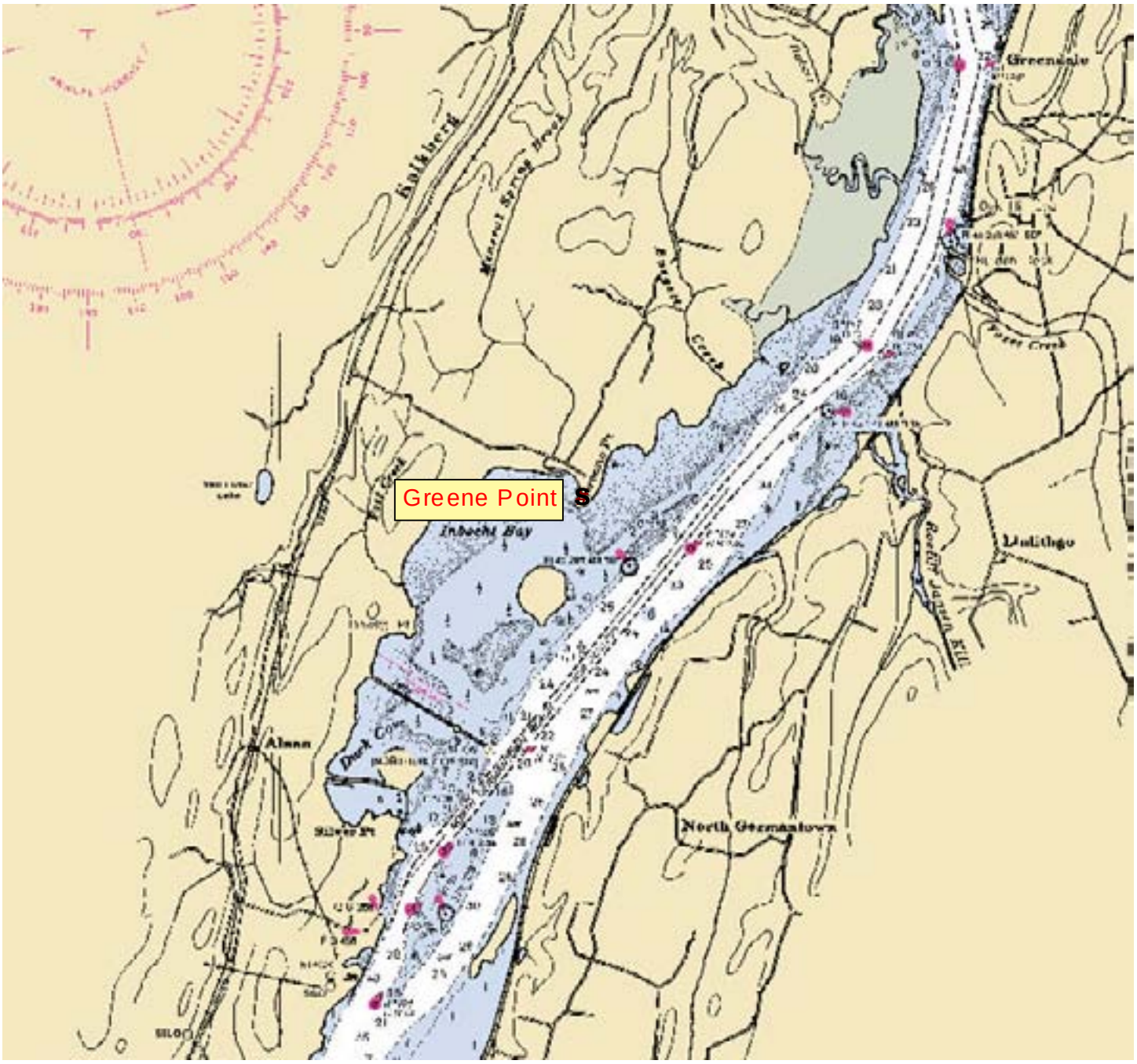

Scale:

2000 0 2000 4000 Feet

Legend:

S Proposed Site
STP & CSO Outfalls (PCS)
STP & CSO Outfalls (SPDES)

Potential Beach Sites and Their Proximity to WTPs and CSOs

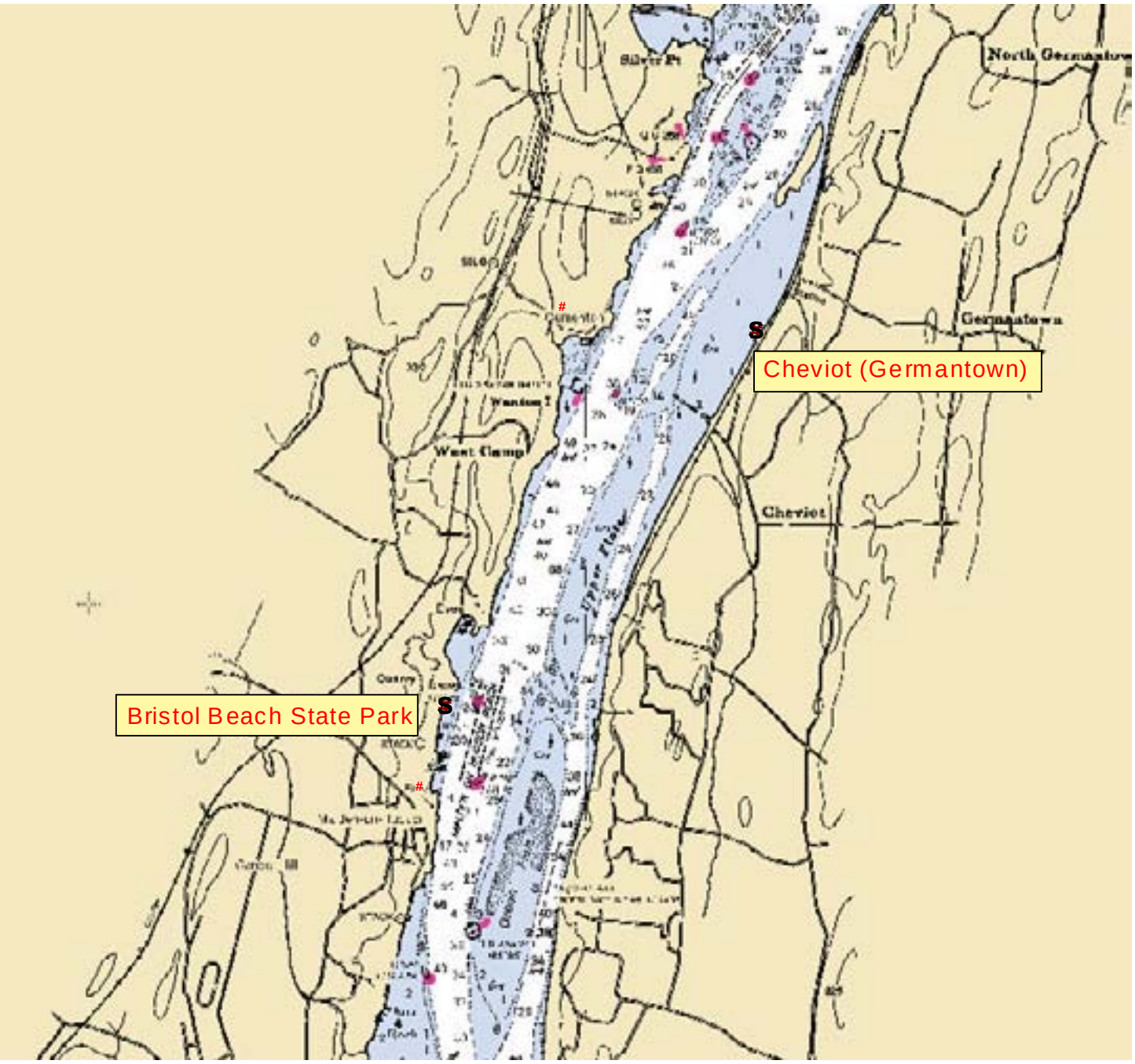

Scale:

2000 0 2000 4000 Feet

Legend:

- S Proposed Site
- # STP & CSO Outfalls (PCS)
- # STP & CSO Outfalls (SPDES)

Potential Beach Sites and Their Proximity to WTPs and CSOs