Document: P:\Projects\nysdec1\projects\Diamond Cleaners\4.0 Project Deliverables\4.5 Databases\GIS Data\Map Documents\RI_Report_LS_11X17.mxd PDF: P:\Projects\nysdec1\projects\Diamond Cleaners\4.0 Project Deliverables\4.1 Reports\2009-OU-2-FS\Sept-2009-updated figures\Fig-4.1.pdf 08/28/2009 6:57 PM crstaples

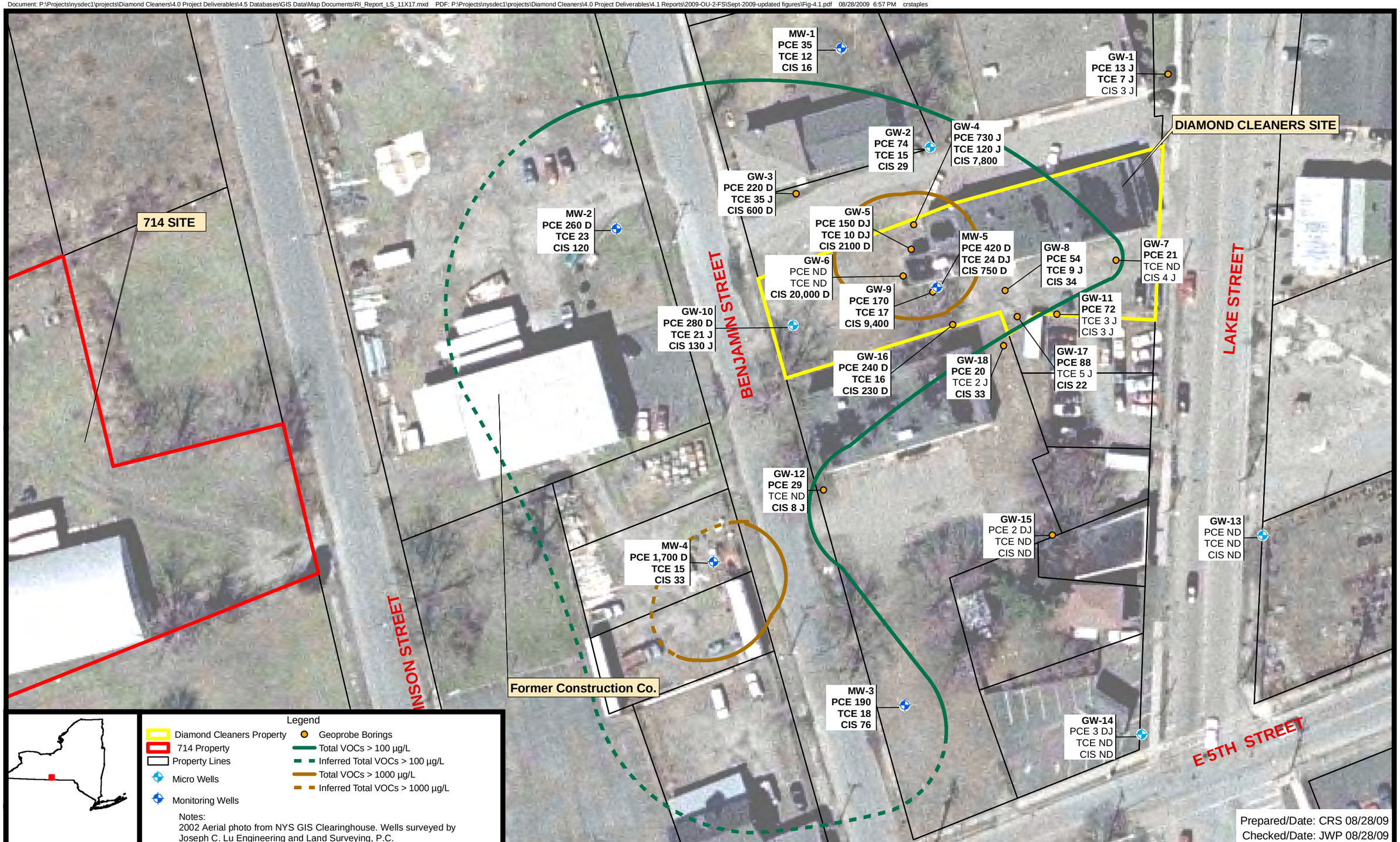

Notes:
2002 Aerial photo from NYS GIS Clearinghouse. Wells surveyed by Joseph C. Lu Engineering and Land Surveying, P.C.
Results shown in bold exceed class GA Groundwater criteria.
(results in µg/L; ND = Not Detected)
CIS= Cis-1,2-Dichloroethene PCE= Tetrachloroethene TCE= Trichloroethene
Samples collected by MACTEC in June and November - 2005.
Only results for PCE, TCE and CIS are shown.

NYSDEC
OU-2 RI/FS REPORT DIAMOND CLEANERS
Elmira, New York

MACTEC

PCE, TCE, and Cis-1,2-DCE Detections in Groundwater - June and November 2005
Figure 4

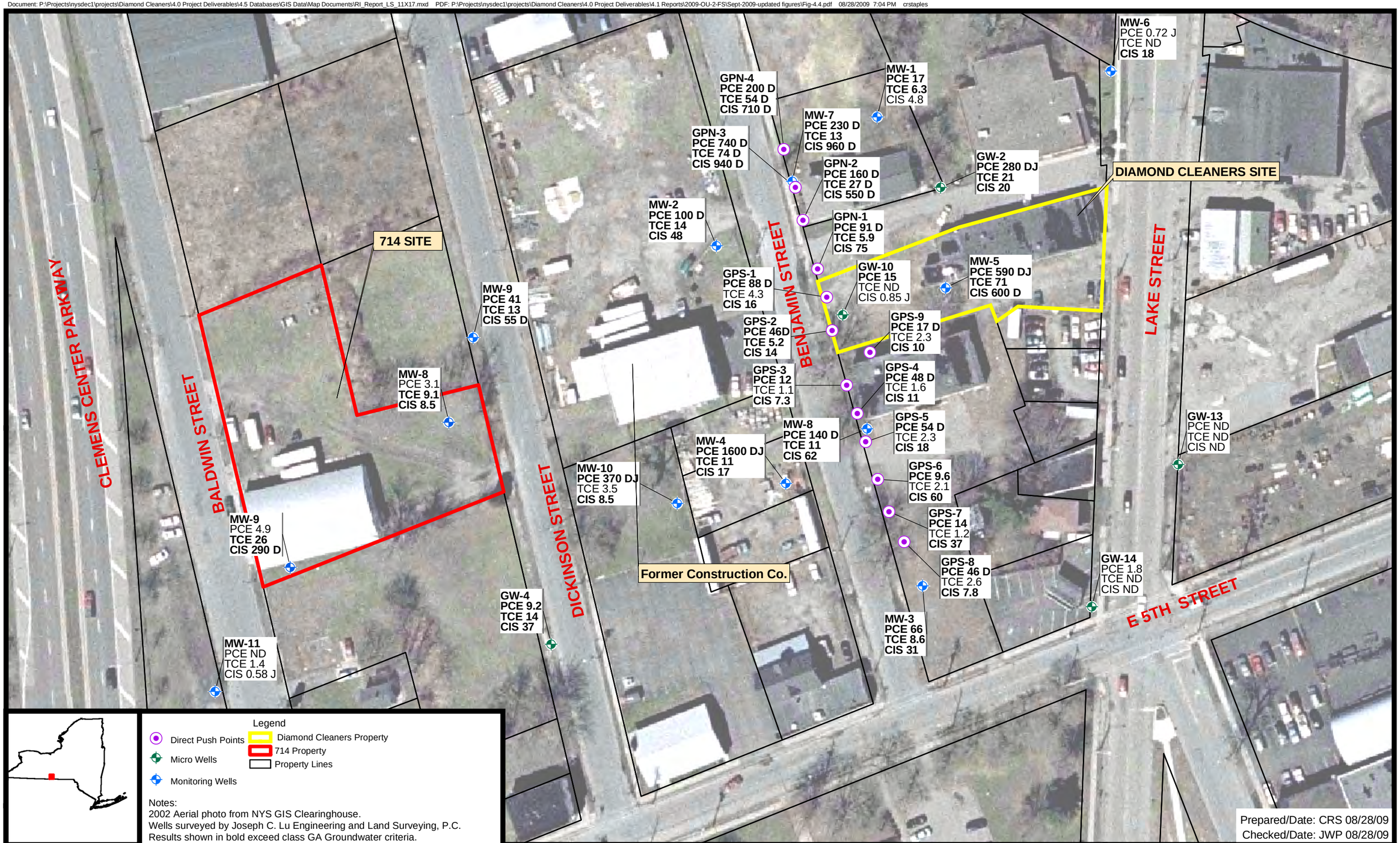

Notes:
2002 Aerial photo from NYS GIS Clearinghouse.
Wells surveyed by Joseph C. Lu Engineering and Land Surveying, P.C.
Results shown in bold exceed class GA Groundwater criteria.
(Results in µg/L; ND = Not Detected)
CIS = Cis-1,2-Dichloroethene; PCE = Tetrachloroethene; TCE = Trichloroethene
Only results for PCE, TCE and CIS are shown.
Groundwater exceedances for PCE, TCE, CIS-1,2-DCE are in bold.
Samples collected by MACTEC in July (direct push) and August (wells) 2008.

NYSDEC
OU-2 RI/FS REPORT DIAMOND CLEANERS
Elmira, New York

MACTEC

PCE, TCE, and Cis-1,2-DCE Detections in Groundwater - July and August 2008
Figure 5

Document: P:\Projects\nysdec1\projects\Diamond Cleaners\4.0 Project Deliverables\4.5 Databases\GIS Data\Map Documents\FS_Report_LS_11X17.mxd PDF: P:\Projects\nysdec1\projects\Diamond Cleaners\4.0 Project Deliverables\4.1 Reports\2009-OU-2-RI-FS\Figures\Figure 8.1_updated-1.20.2010.pdf 01/20/2010 5:03 PM crstaples

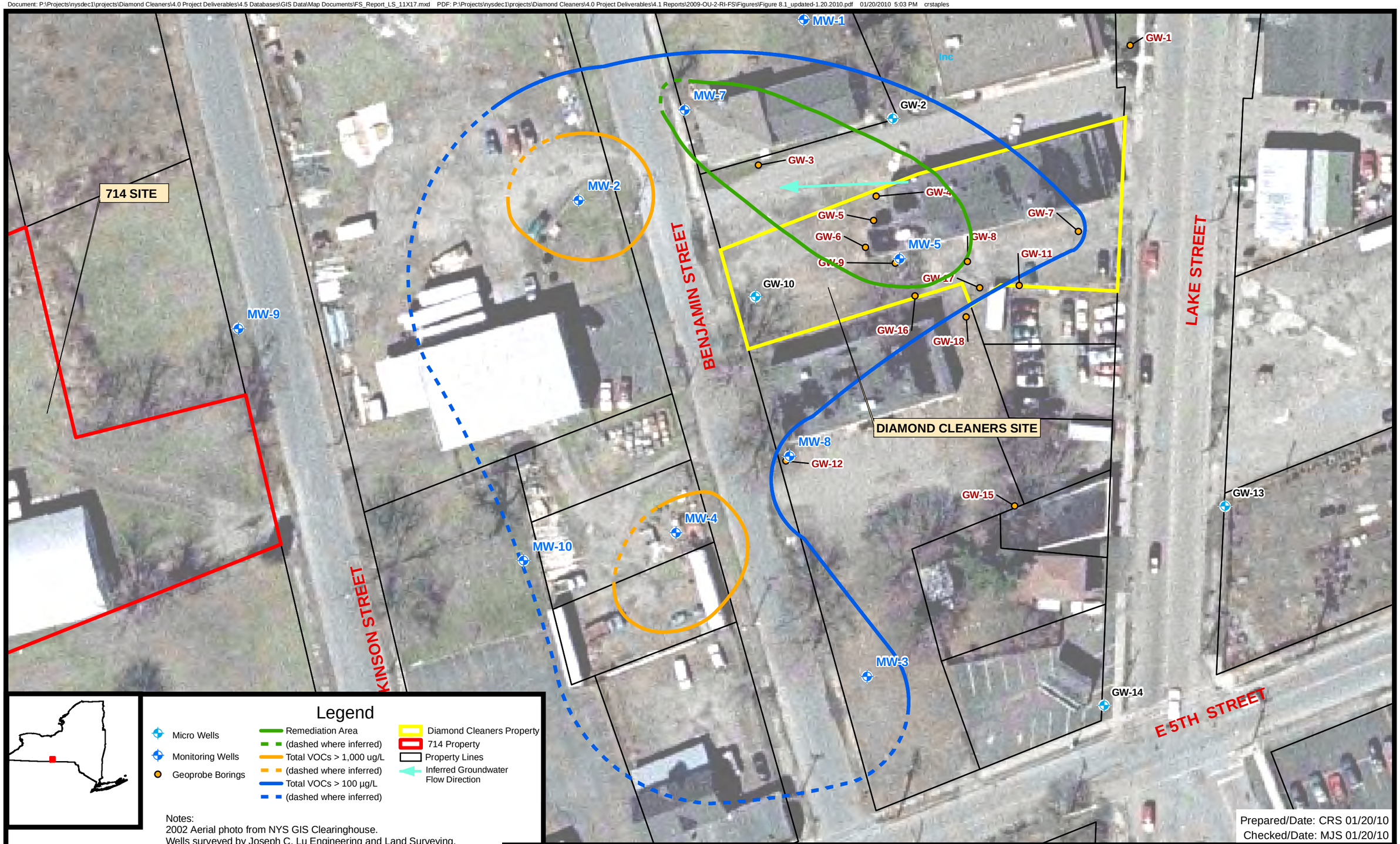

Notes:
2002 Aerial photo from NYS GIS Clearinghouse.
Wells surveyed by Joseph C. Lu Engineering and Land Surveying, P.C. - 2005 and 2008
Property lines from City of Elmira GIS database.
Direct Push Points are Approximate

NYSDEC
OU-2 RI/FS REPORT DIAMOND CLEANERS
Elmira, New York

Groundwater Remediation Area

Figure 6

Document: P:\Projects\nysdec1\projects\Diamond Cleaners\4.0 Project Deliverables\4.5 Databases\GIS Data\Map Documents\RI_Report_LS_11X17.mxd PDF: P:\Projects\nysdec1\projects\Diamond Cleaners\4.0 Project Deliverables\4.1 Reports\RI Report\Figures\Figure 4.1 Soil Exceedances of PCE.pdf 10/23/2006 11:12 AM dbwildes

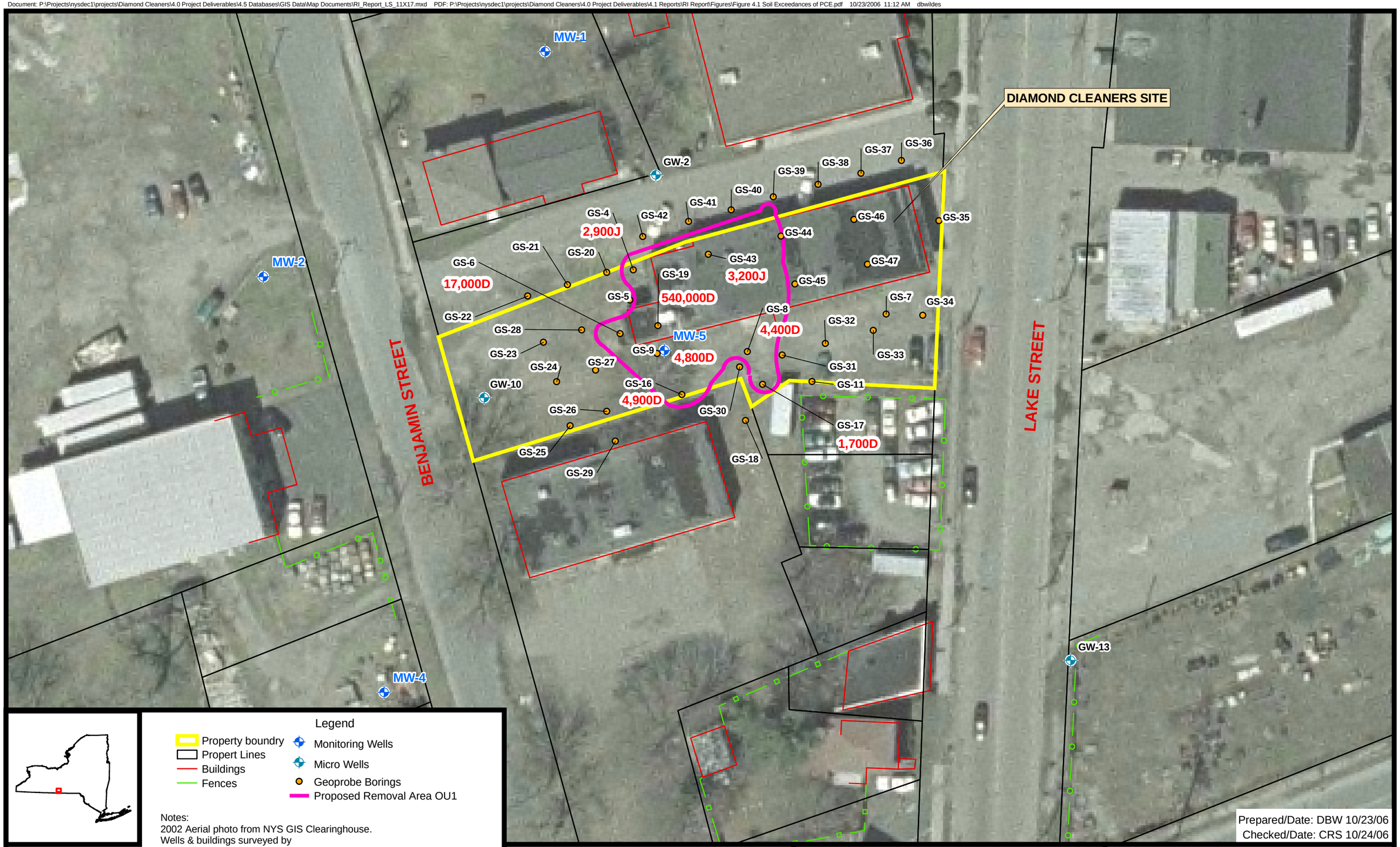

Notes:
2002 Aerial photo from NYS GIS Clearinghouse.
Wells & buildings surveyed by
Joseph C. Lu Engineering and Land Surveying, P.C. - July 2005
Results shown in bold exceed soil cleanup objectives.
All results shown in µg/Kg. (Only PCE Shown)
Soil samples collected by Mactec in June, October and December - 2005.

NYSDEC
DIAMOND CLEANERS
Elmira, New York

Proposed Removal Area - OU1

Project 3612-05-2028

Figure 7