FIGURES

SOURCE:
- New York State GIS Clearinghouse
  NYSDOP High Resolution
  Imagery 2000 - 2005

530 0 530
Feet

URS

WEST SIDE CORPORATION
SITE LOCATION

FIGURE 1-1

N:\11173144.00000\DB\GIS\SITE LOCATION 2012.mxd
12/02/2012

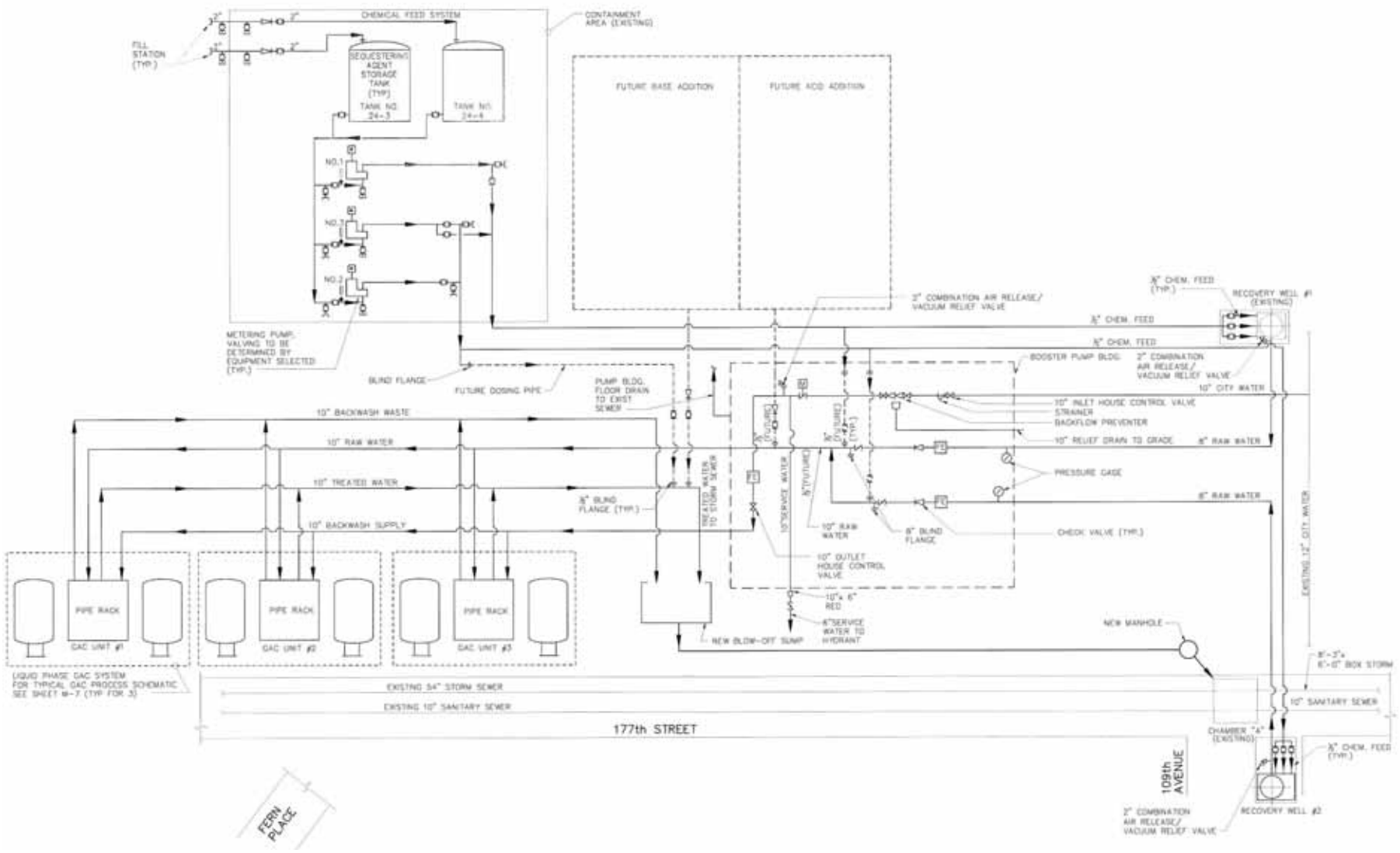

PROCESS FLOW DIAGRAM

URS

FIGURE 1 2

AG20806- 76662- 26 2-GCM

Figure 3-1
Volume of Water Treated

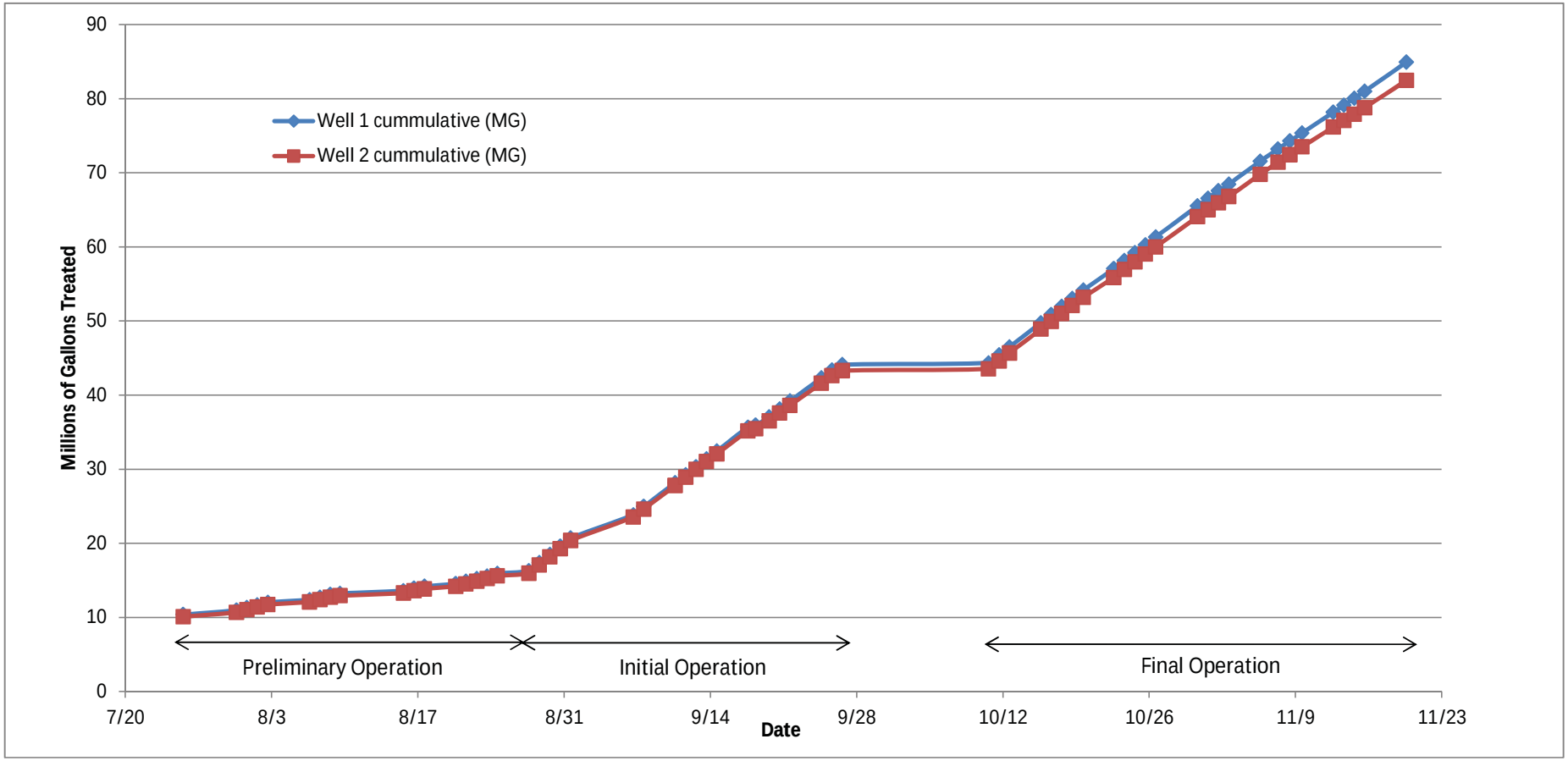

I:\11176662\Deliverables\Report\Daily_Readings_big.xlsxDaily_Readings_big.xlsxGraphs

N:\11173144.00000\DB\GIS\GROUNDWATER DRAWDOWN RASTER SHALLOW 20120808.mxd 11/26/2012 MDL

URS

WEST SIDE CORPORATION
JAMAICA, NEW YORK
DRAWDOWN (FEET) IN THE SHALLOW DEPTH ZONE ON AUGUST 6-8, 2012

FIGURE 3-2

N:\11173144.00000\DB\GIS\GROUNDWATER DRAWDOWN RASTER SHALLOW 20120823.mxd 11/26/2012 MDL

URS

WEST SIDE CORPORATION
JAMAICA, NEW YORK
DRAWDOWN (FEET) IN THE SHALLOW DEPTH ZONE ON AUGUST 21-23, 2012

FIGURE 3-3

N:\11173144.00000\DB\GIS\GROUNDWATER DRAWDOWN RASTER SHALLOW 20120914.mxd 11/26/2012 MDL

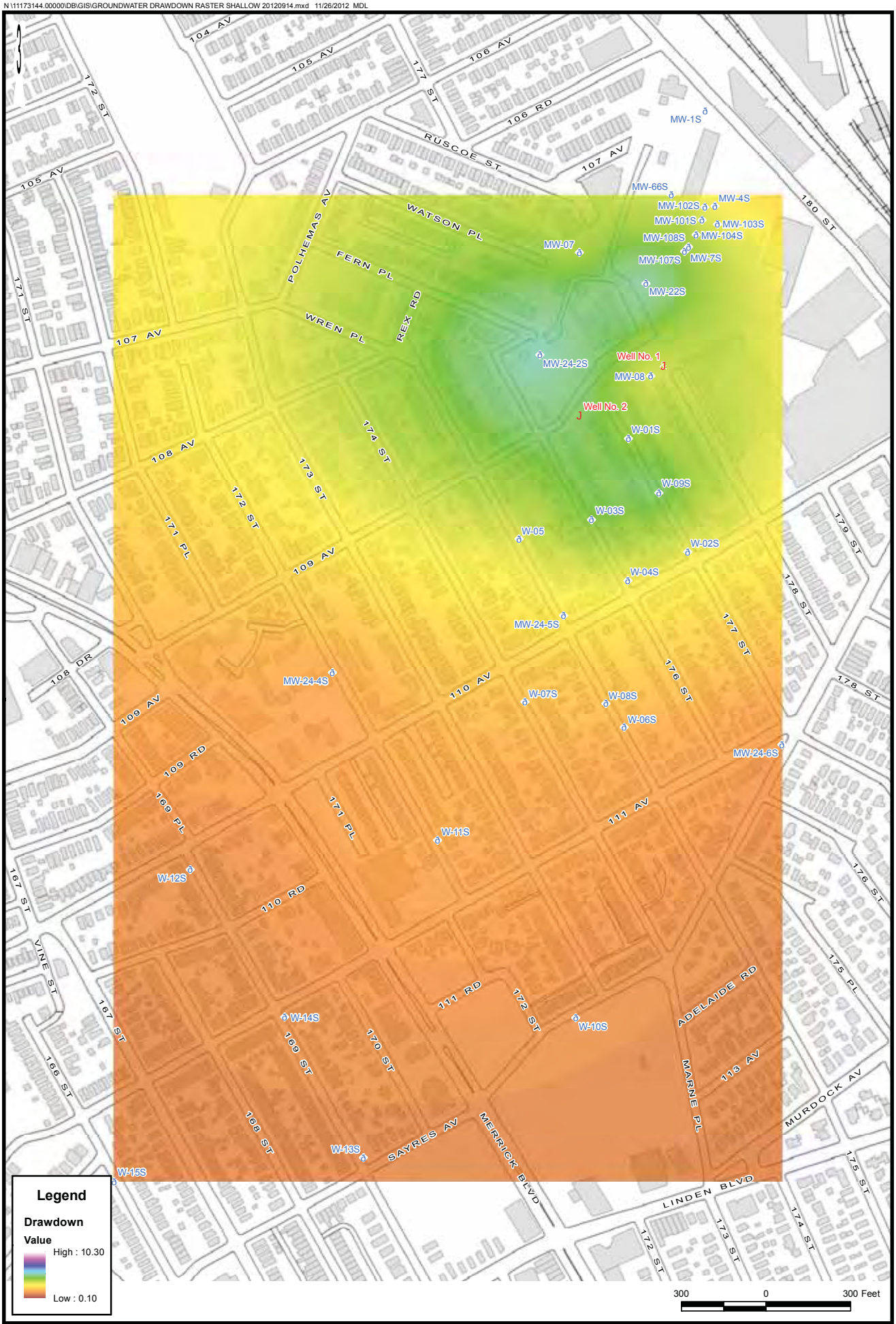

URS

WEST SIDE CORPORATION
JAMAICA, NEW YORK
DRAWDOWN (FEET) IN THE SHALLOW DEPTH ZONE ON SEPTEMBER 13-14, 2012

FIGURE 3-4

N:\11173144.00000\DB\GIS\GROUNDWATER DRAWDOWN RASTER SHALLOW 20120928.mxd 12/10/2012 MDL

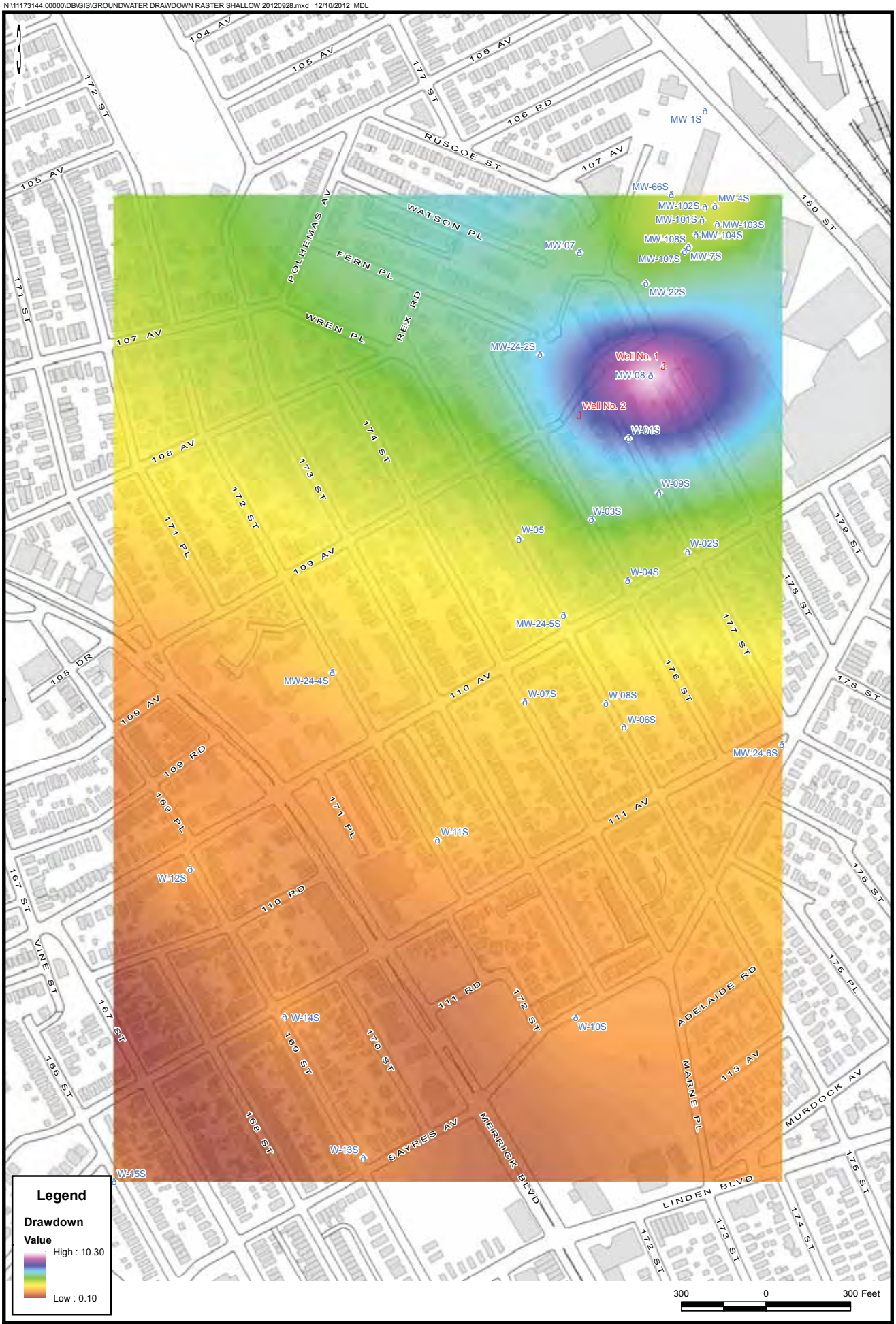

URS

WEST SIDE CORPORATION
JAMAICA, NEW YORK
DRAWDOWN (FEET) IN THE SHALLOW DEPTH ZONE ON SEPTEMBER 26-28, 2012

FIGURE 3-5

N:\11173144.00000\DB\GIS\GROUNDWATER DRAWDOWN RASTER SHALLOW 20121018.mxd 12/10/2012 MDL

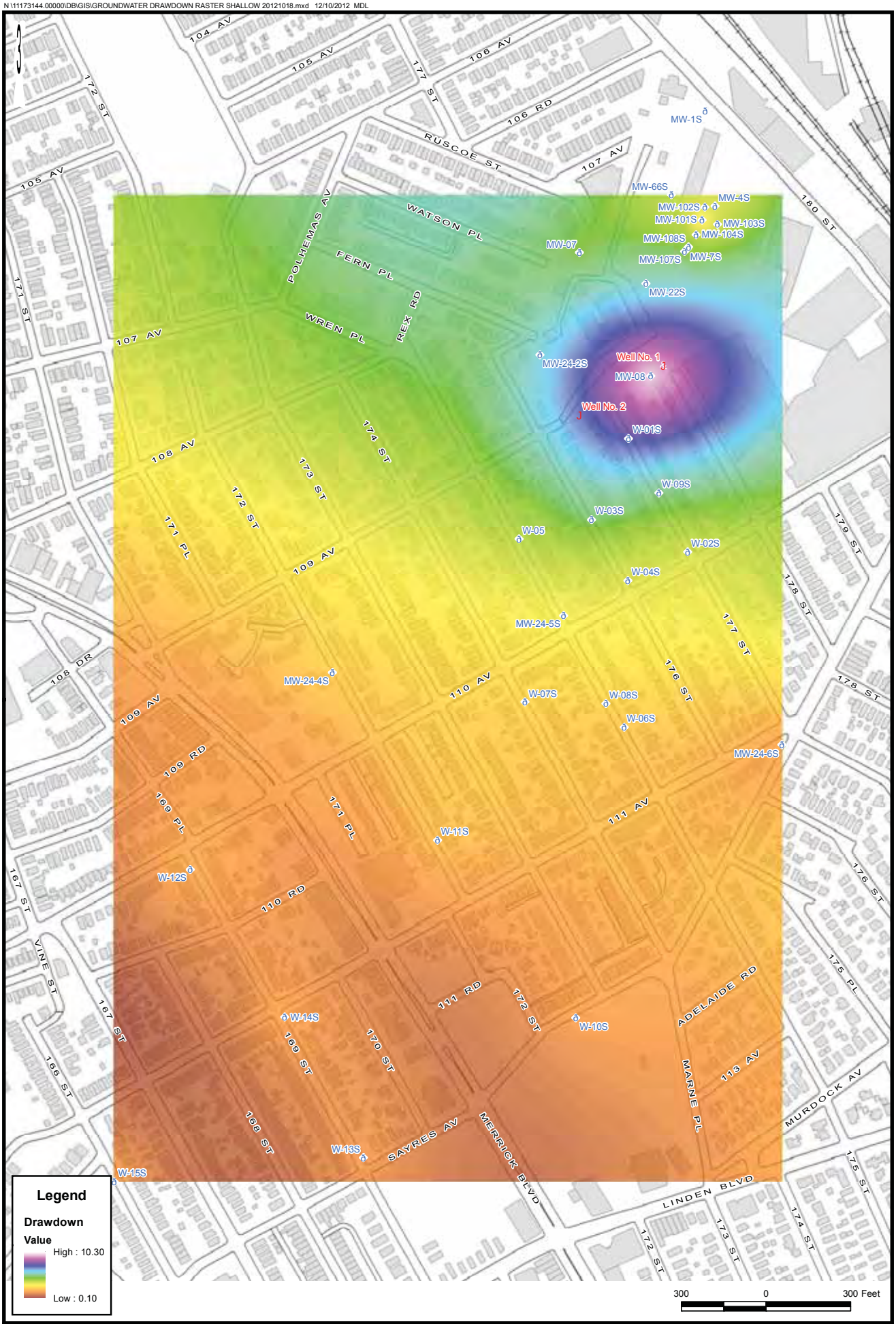

URS

WEST SIDE CORPORATION
JAMAICA, NEW YORK
DRAWDOWN (FEET) IN THE SHALLOW DEPTH ZONE ON OCTOBER 18-19, 2012

FIGURE 3-6

N:\11173144.00000\DB\GIS\GROUNDWATER DRAWDOWN RASTER SHALLOW 20121109.mxd 11/26/2012 MDL

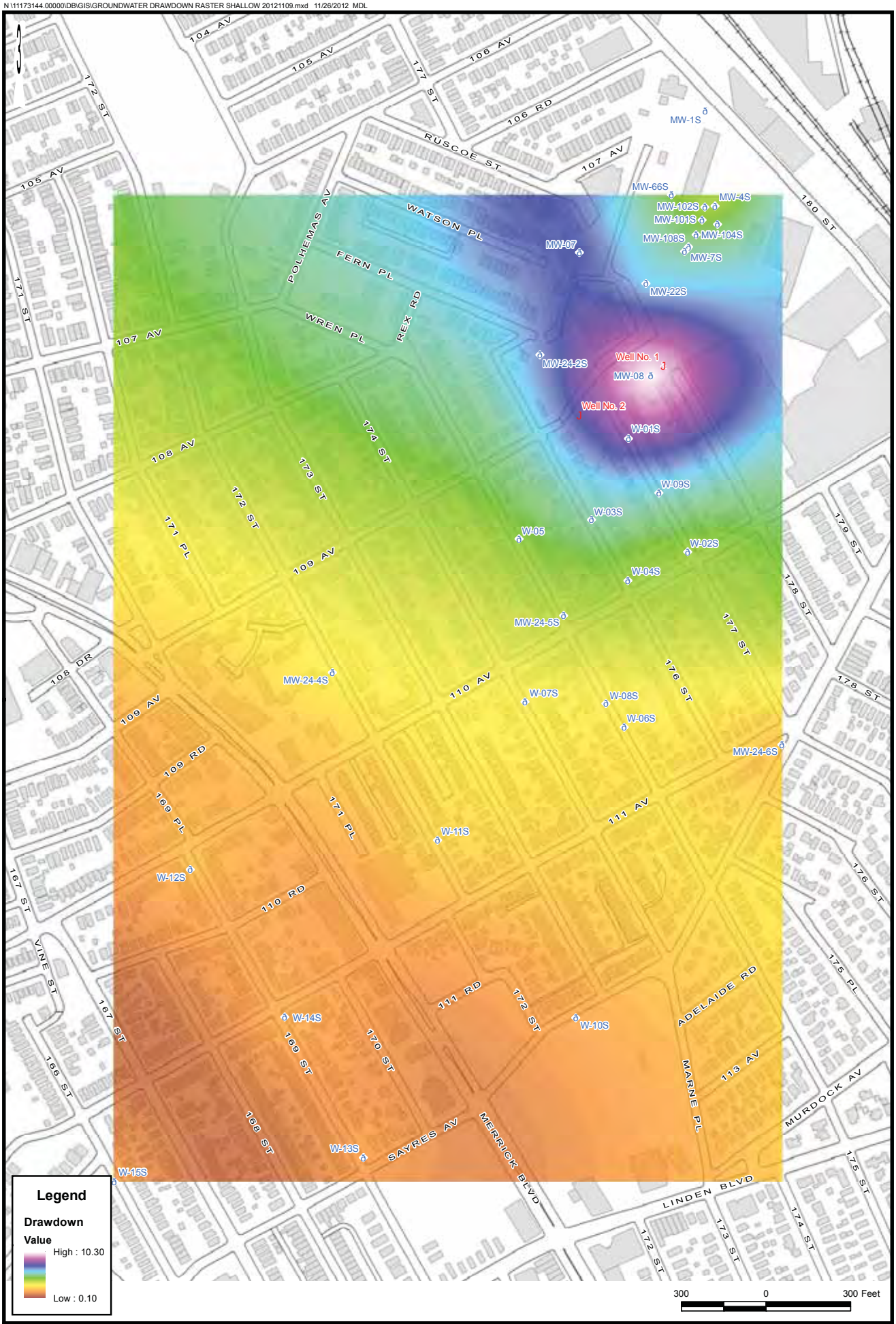

URS

WEST SIDE CORPORATION
JAMAICA, NEW YORK
DRAWDOWN (FEET) IN THE SHALLOW DEPTH ZONE ON NOVEMBER 7-12, 2012

FIGURE 3-7

N:\11173144.00000\DB\GIS\GROUNDWATER DRAWDOWN RASTER INTERMEDIATE 20120808.mxd 11/26/2012 MDL

URS

WEST SIDE CORPORATION
JAMAICA, NEW YORK
DRAWDOWN (FEET) IN THE INTERMEDIATE DEPTH ZONE ON AUGUST 6-8, 2012

FIGURE 3-8

N:\11173144.00000\DB\GIS\GROUNDWATER DRAWDOWN RASTER INTERMEDIATE 20120823.mxd 11/26/2012 MDL

URS

WEST SIDE CORPORATION
JAMAICA, NEW YORK
DRAWDOWN (FEET) IN THE INTERMEDIATE DEPTH ZONE ON AUGUST 21-23, 2012

FIGURE 3-9

N:\11173144.00000\DB\GIS\GROUNDWATER DRAWDOWN RASTER INTERMEDIATE 20120914.mxd 12/10/2012 MDL

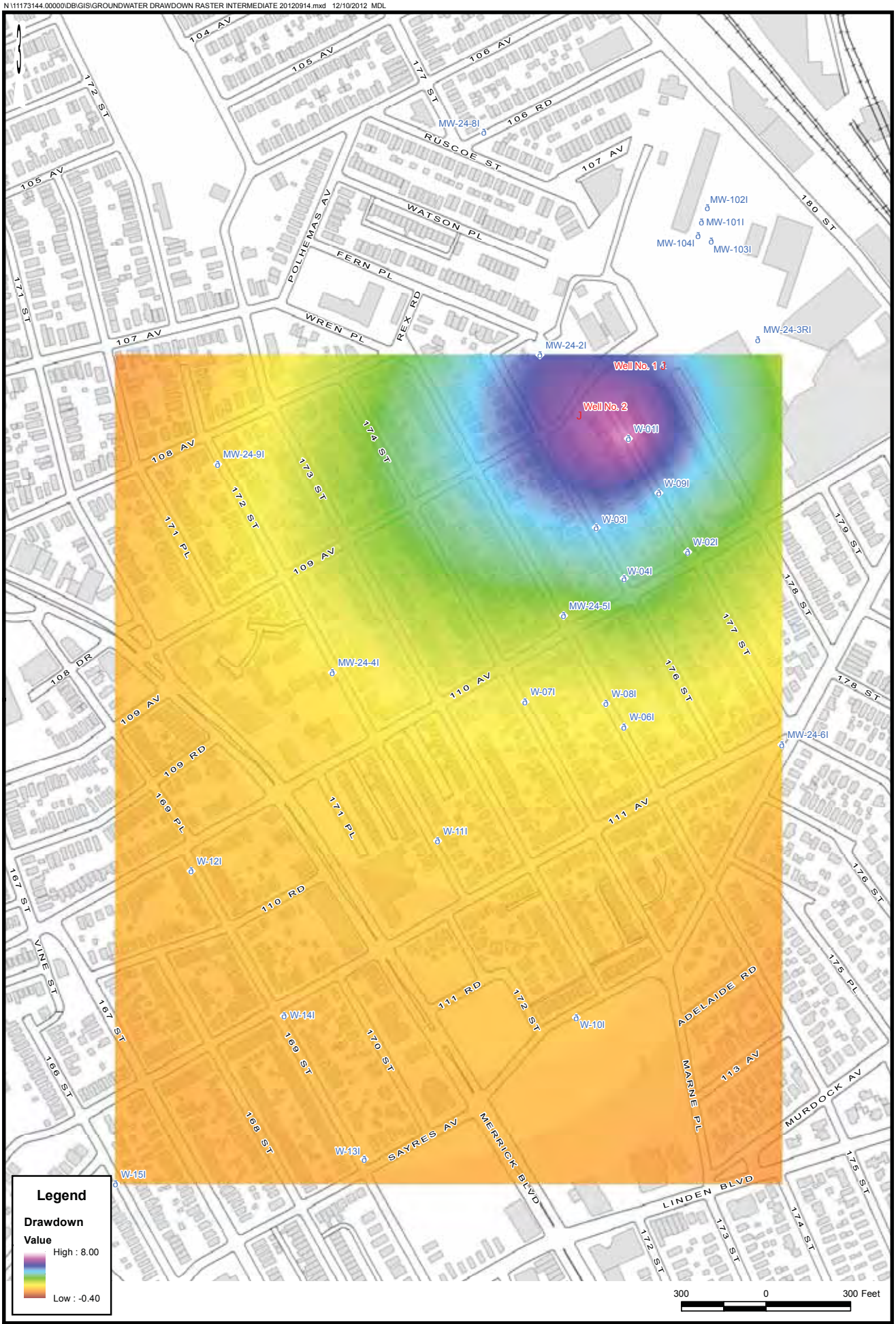

URS

WEST SIDE CORPORATION
JAMAICA, NEW YORK
DRAWDOWN (FEET) IN THE INTERMEDIATE DEPTH ZONE ON SEPTEMBER 13-14, 2012

FIGURE 3-10

N:\11173144.00000\DB\GIS\GROUNDWATER DRAWDOWN RASTER INTERMEDIATE 20120928.mxd 12/6/2012 MDL

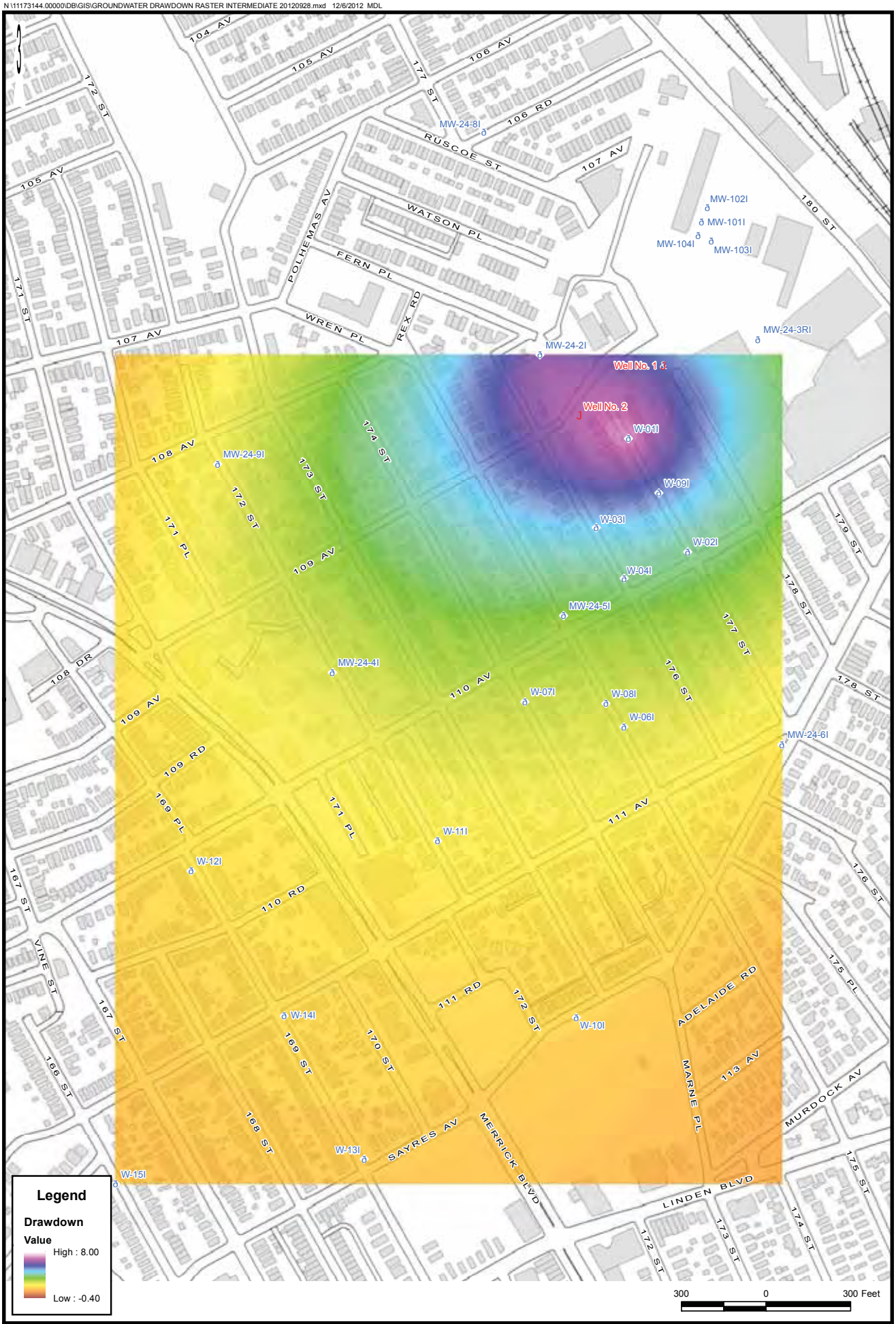

URS

WEST SIDE CORPORATION
JAMAICA, NEW YORK
DRAWDOWN (FEET) IN THE INTERMEDIATE DEPTH ZONE ON SEPTEMBER 26-28, 2012

FIGURE 3-11

N:\11173144.00000\DB\GIS\GROUNDWATER DRAWDOWN RASTER INTERMEDIATE 20121018.mxd 12/6/2012 MDL

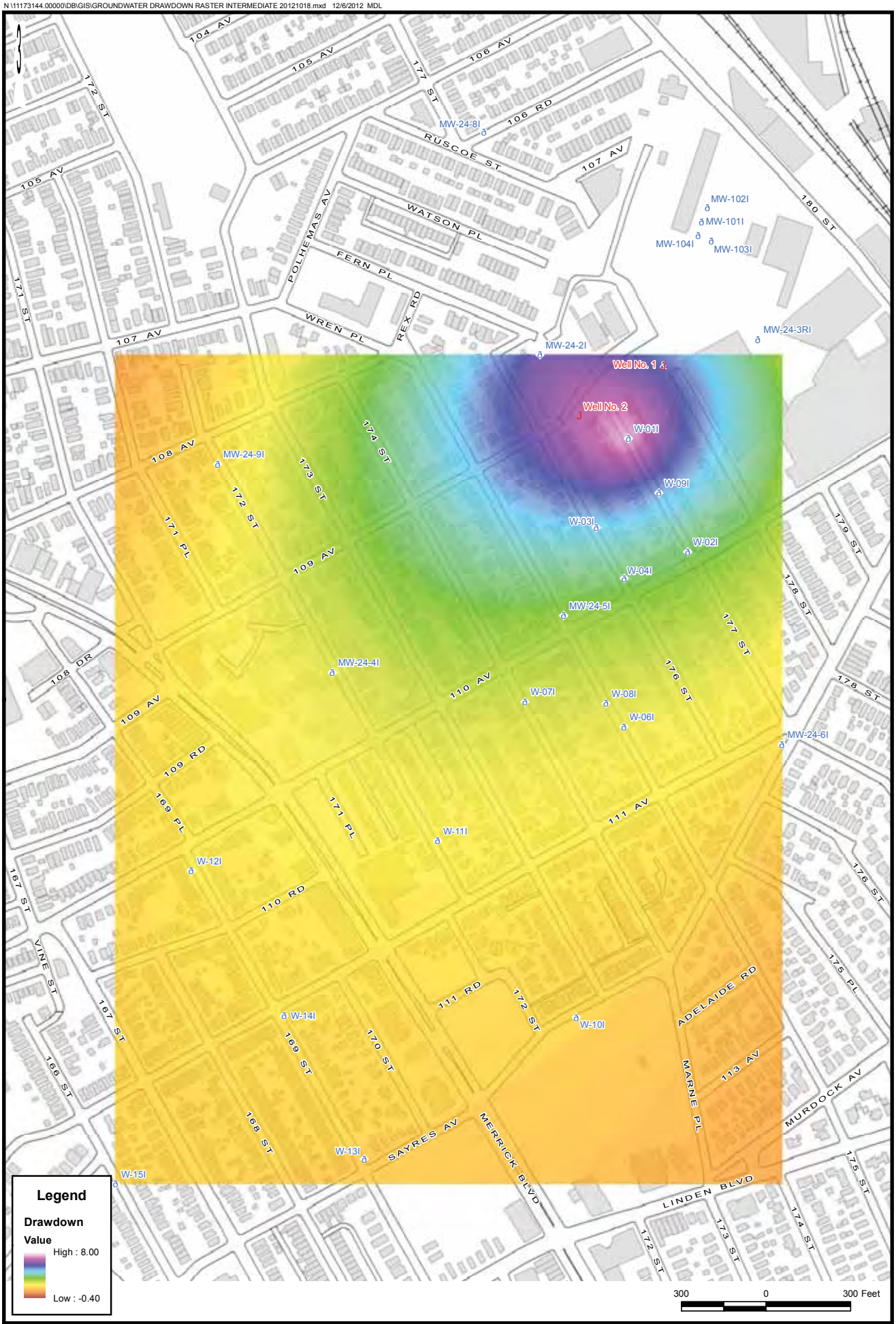

URS

WEST SIDE CORPORATION
JAMAICA, NEW YORK
DRAWDOWN (FEET) IN THE INTERMEDIATE DEPTH ZONE ON OCTOBER 18-19, 2012

FIGURE 3-12

N:\11173144.00000\DB\GIS\GROUNDWATER DRAWDOWN RASTER INTERMEDIATE 20121109.mxd 12/4/2012 MDL

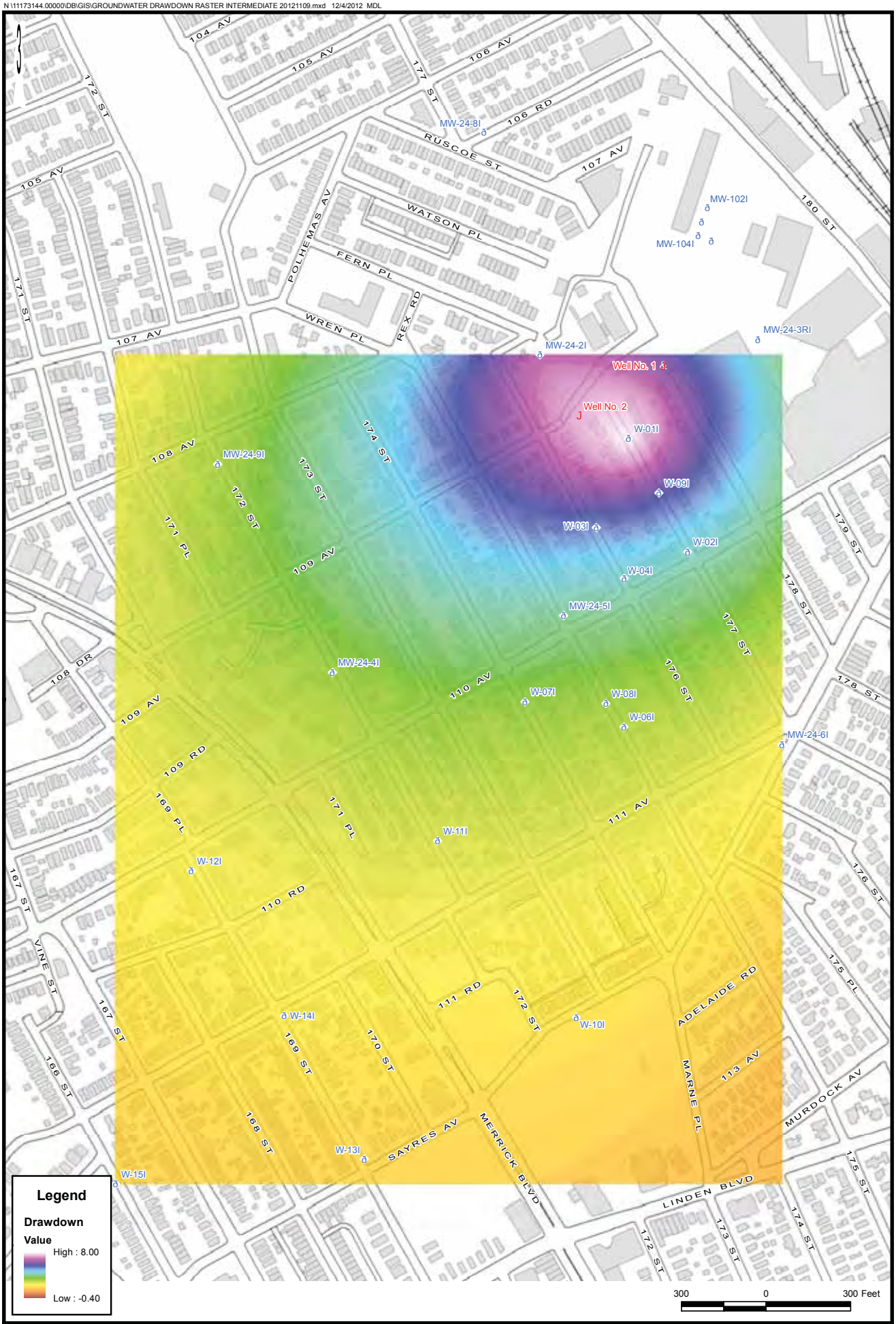

URS

WEST SIDE CORPORATION
JAMAICA, NEW YORK
DRAWDOWN (FEET) IN THE INTERMEDIATE DEPTH ZONE ON NOVEMBER 7-12, 2012

FIGURE 3-13

N:\11173144.00000\DB\GIS\GROUNDWATER DRAWDOWN RASTER DEEP 20120808.mxd 11/26/2012 MDL

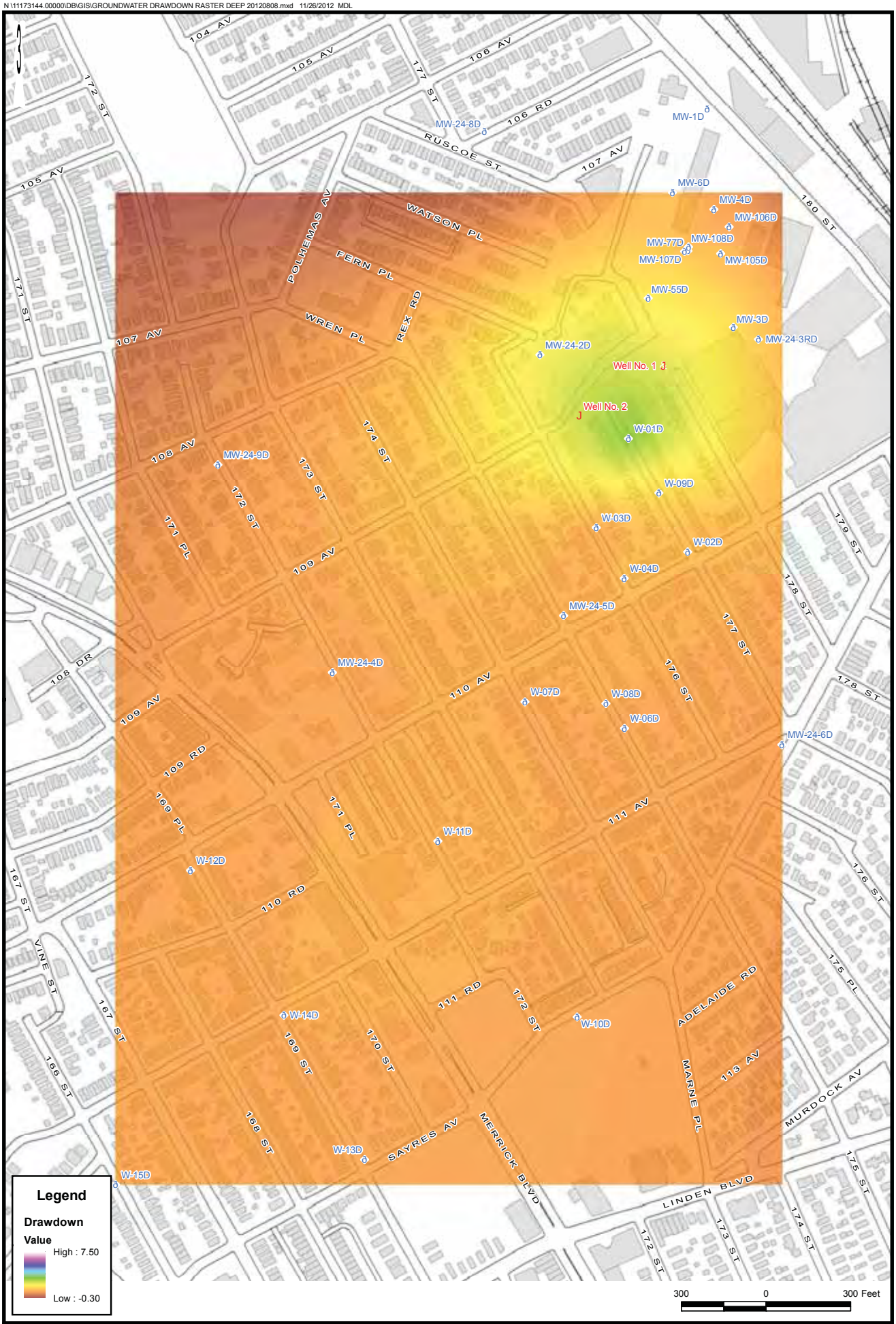

URS

WEST SIDE CORPORATION
JAMAICA, NEW YORK
DRAWDOWN (FEET) IN THE DEEP DEPTH ZONE ON AUGUST 6-8, 2012

FIGURE 3-14

N:\11173144.00000\DB\GIS\GROUNDWATER DRAWDOWN RASTER DEEP 20120823.mxd 12/10/2012 MDL

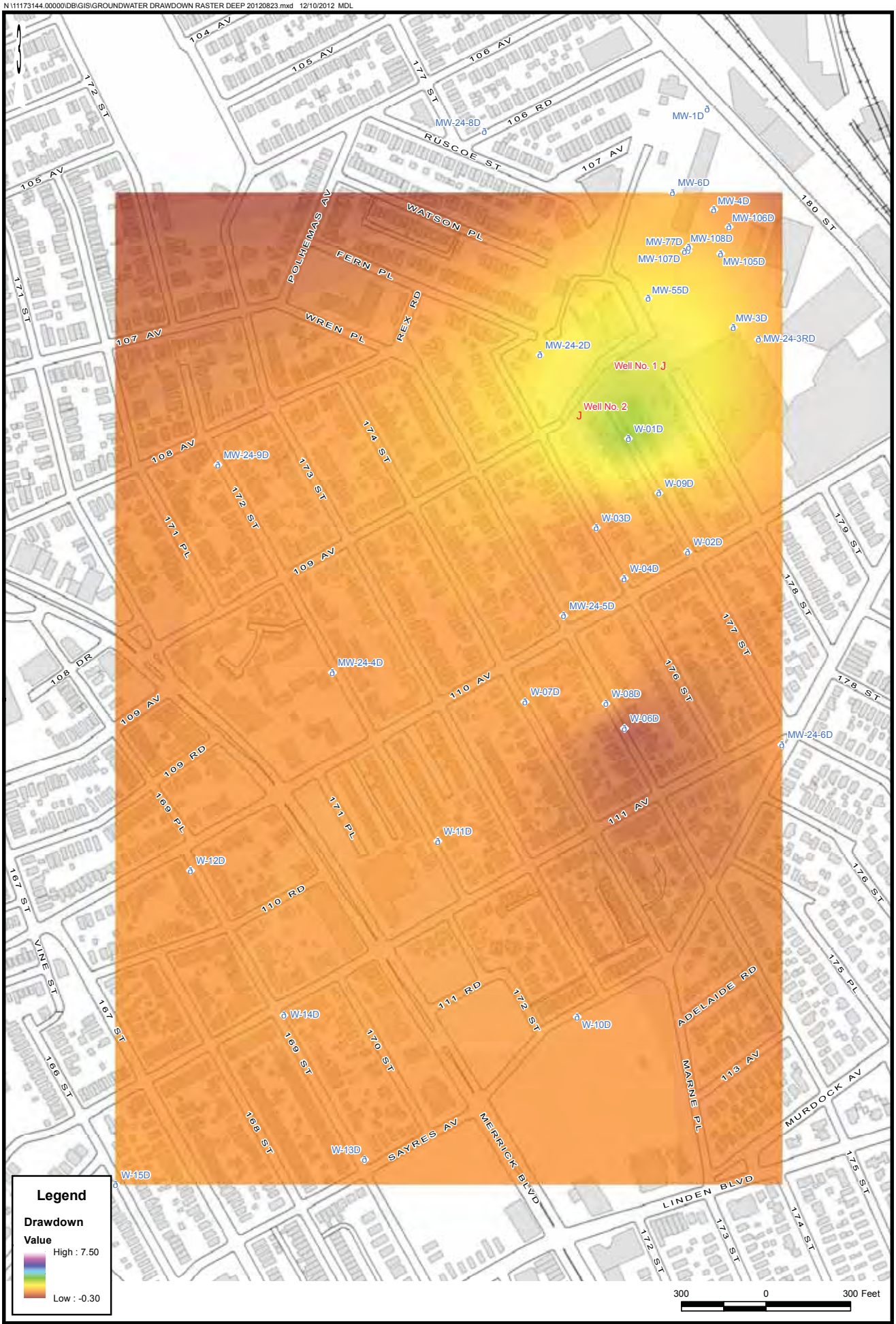

URS

WEST SIDE CORPORATION
JAMAICA, NEW YORK
DRAWDOWN (FEET) IN THE DEEP DEPTH ZONE ON AUGUST 21-23, 2012

FIGURE 3-15

N:\11173144.00000\DB\GIS\GROUNDWATER DRAWDOWN RASTER DEEP 20120914.mxd 12/10/2012 MDL

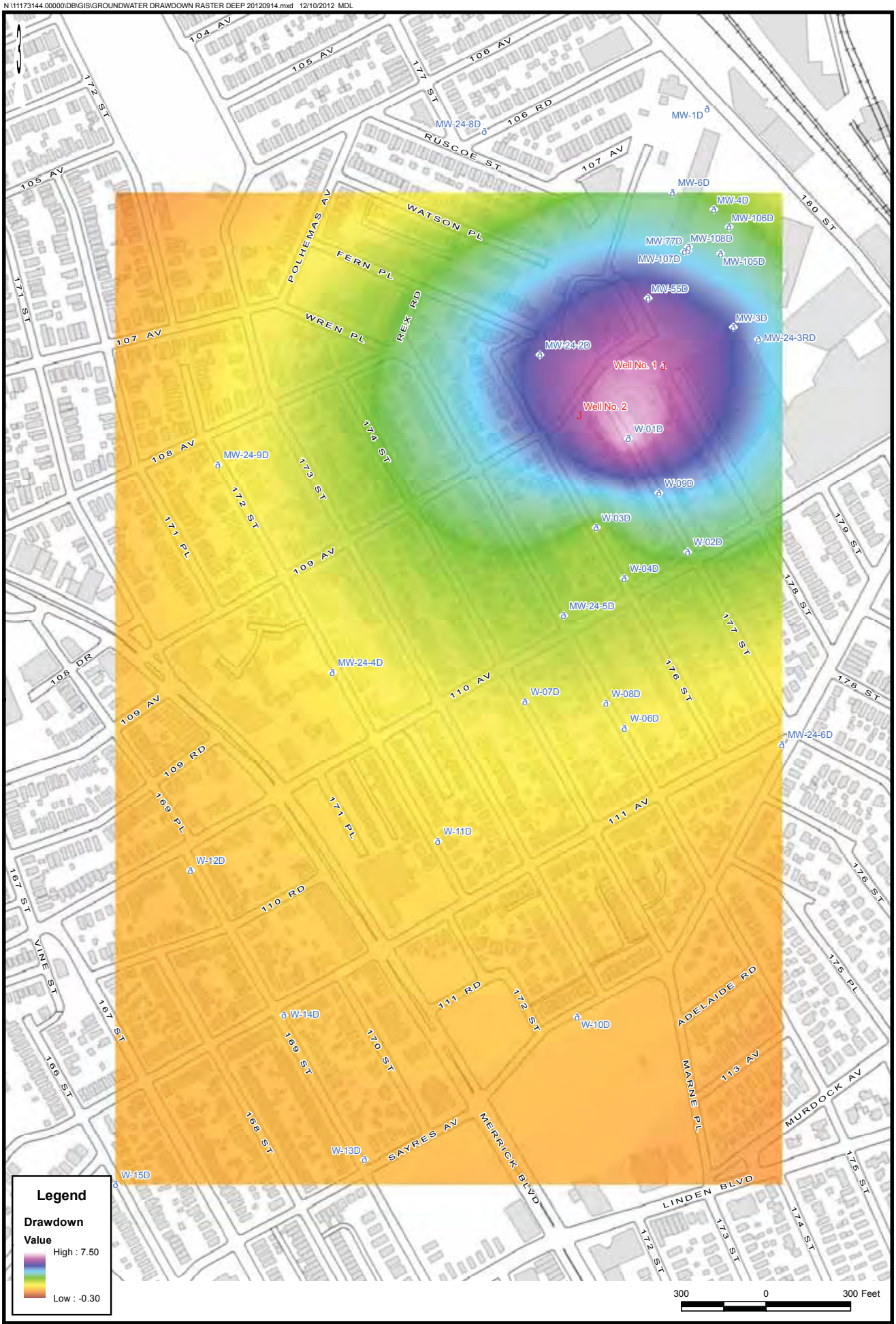

URS

WEST SIDE CORPORATION
JAMAICA, NEW YORK
DRAWDOWN (FEET) IN THE DEEP DEPTH ZONE ON SEPTEMBER 13-14, 2012

FIGURE 3-16

N \11173144.00000\DB\GIS\GROUNDWATER DRAWDOWN RASTER DEEP 20120928.mxd 12/10/2012 MDL

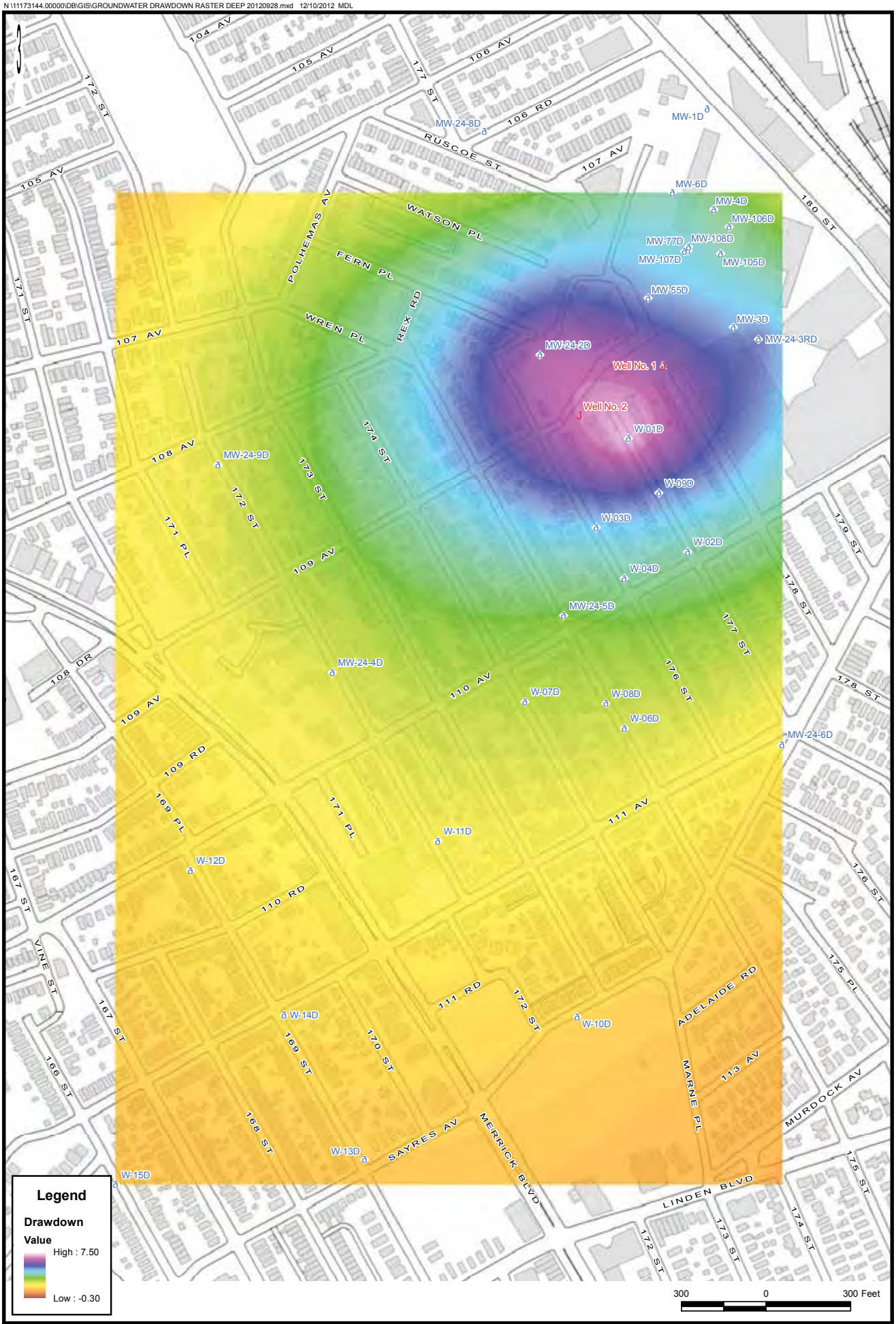

URS

WEST SIDE CORPORATION
JAMAICA, NEW YORK
DRAWDOWN (FEET) IN THE DEEP DEPTH ZONE ON SEPTEMBER 26-28, 2012

FIGURE 3-17

N:\11173144.00000\DB\GIS\GROUNDWATER DRAWDOWN RASTER DEEP 20121018.mxd 11/26/2012 MDL

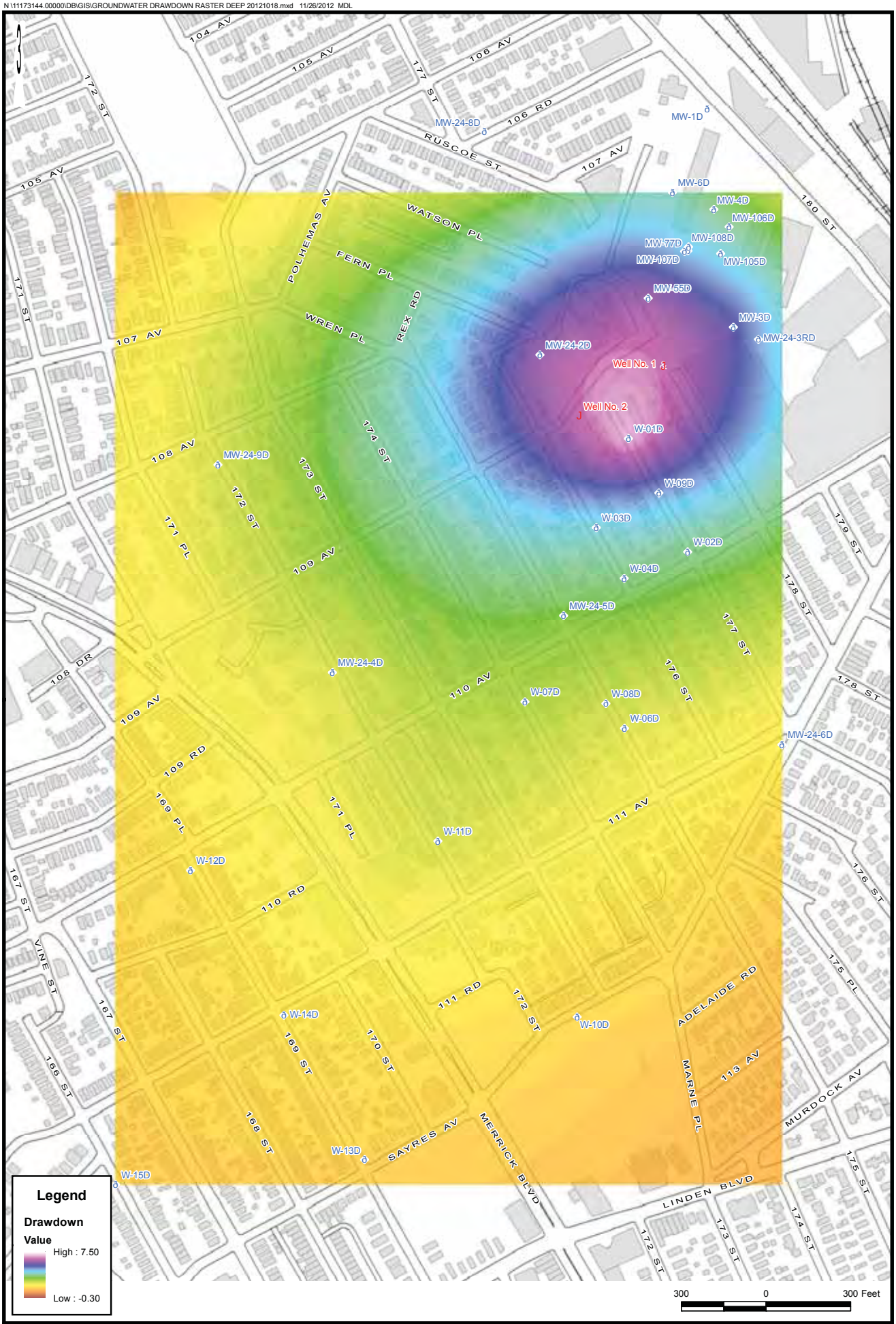

URS

WEST SIDE CORPORATION
JAMAICA, NEW YORK
DRAWDOWN (FEET) IN THE DEEP DEPTH ZONE ON OCTOBER 18-19, 2012

FIGURE 3-18

N:\11173144.00000\DB\GIS\GROUNDWATER DRAWDOWN RASTER DEEP 20121109.mxd 12/10/2012

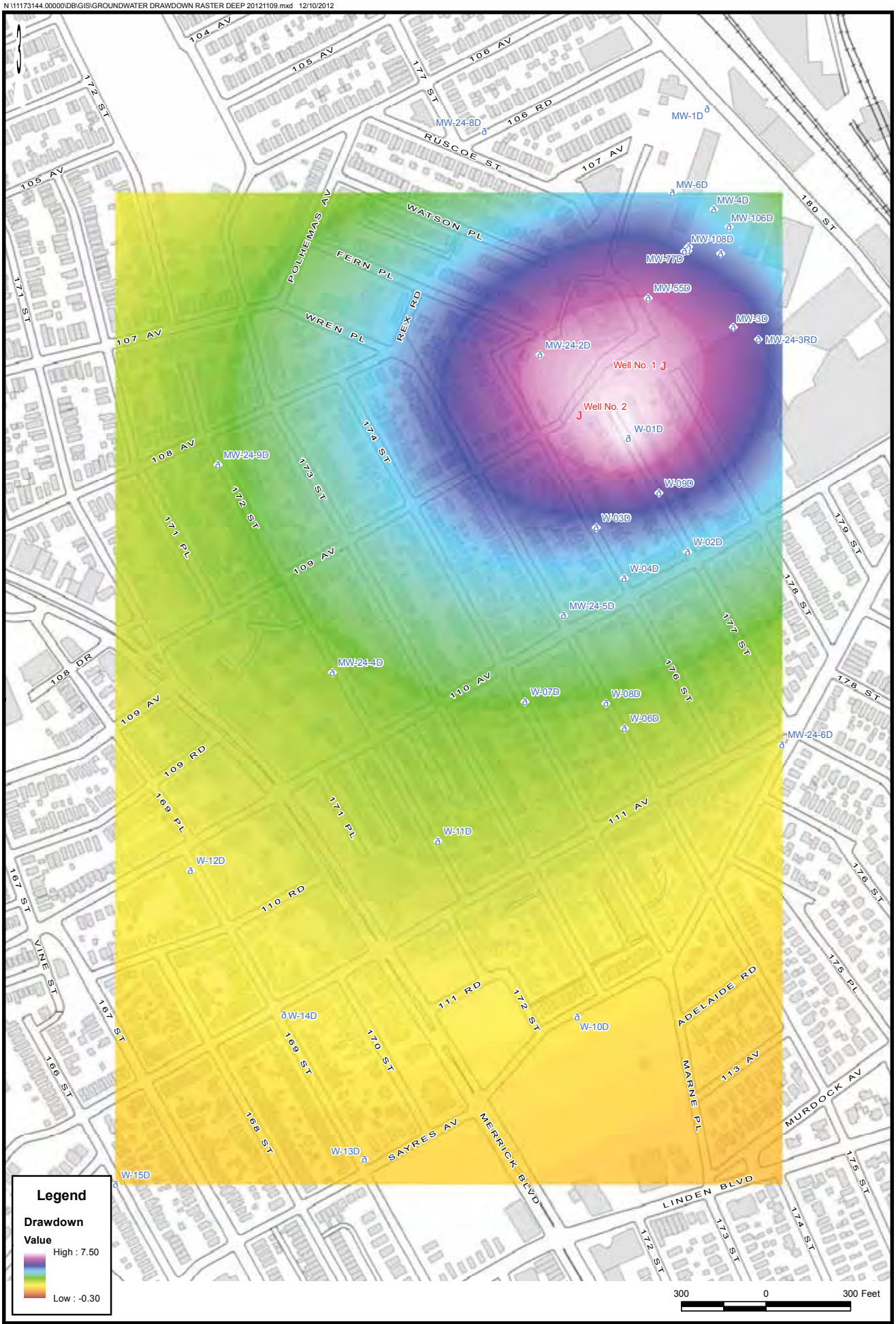

URS

WEST SIDE CORPORATION
JAMAICA, NEW YORK
DRAWDOWN (FEET) IN THE DEEP DEPTH ZONE ON NOVEMBER 7-12, 2012

FIGURE 3-19