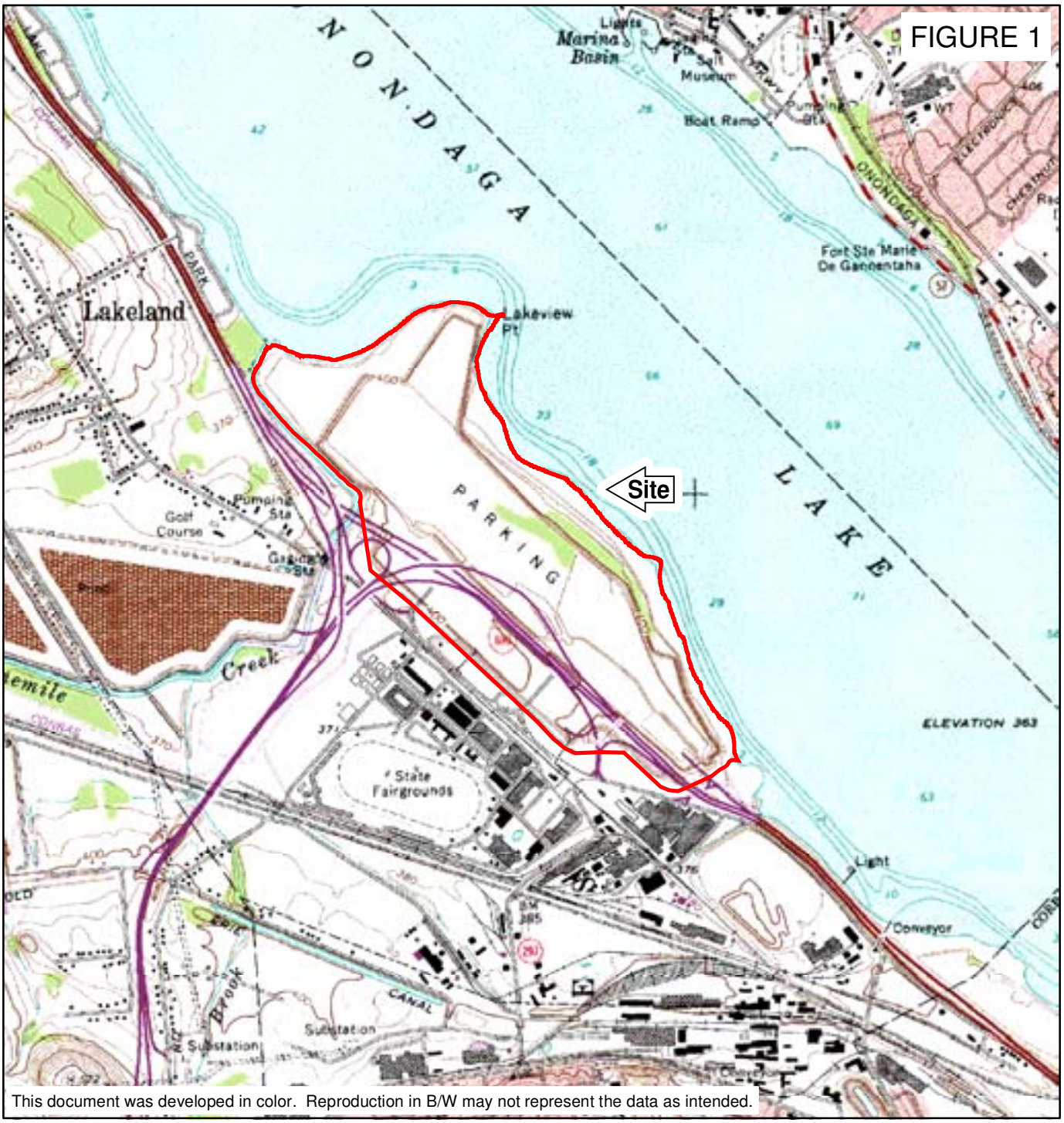

This document was developed in color. Reproduction in B/W may not represent the data as intended.

I:\Honeywell.1163\45082.Wb-1-8-Integrat\Docs\DWG\MXD\Revised\SITE_LOC.mxd

PLOTDATE: 05/17/11 8:41:03 AM NewtonJM

ADAPTED FROM: (SYRACUSE WEST) USGS QUADRANGLE

HONEYWELL
WASTEBEDS 1 - 8
INTEGRATED IRM, MITIGATION WETLANDS,
AND REMEDIATION AREA A
HYDRAULIC CONTROL SYSTEM DESIGN
GEDDES, NEW YORK

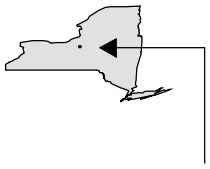

MAP LOCATION

SITE LOCATION

N

0 1,000 2,000 4,000 6,000 8,000

Feet

MAY 2011
1163.45082

1:24,000

O'BRIEN & GERE

FIGURE 2

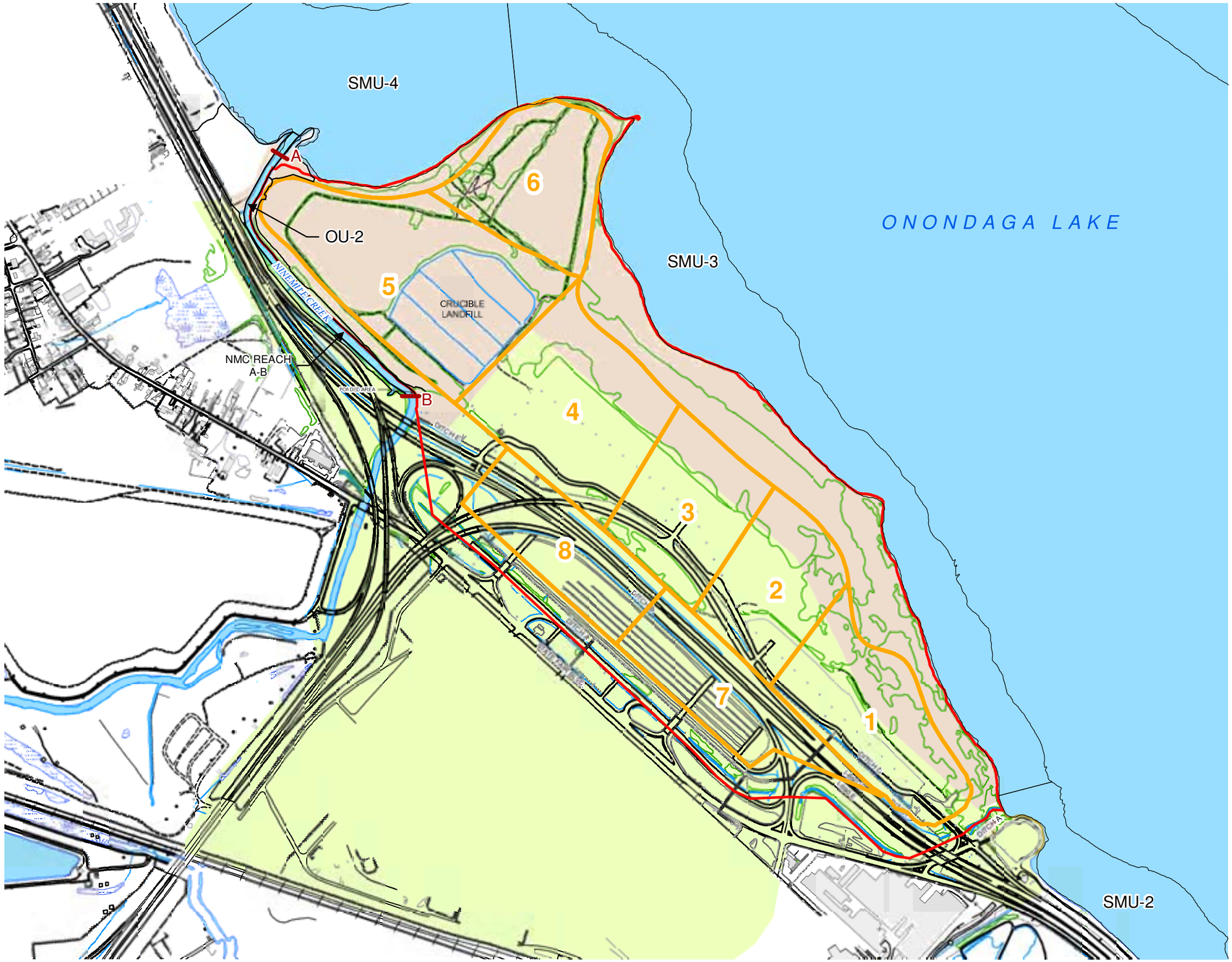

N

LEGEND

- APPROXIMATE WASTEBED BOUNDARY
- WASTEBEDS 1-8 SITE

PROPERTY BOUNDARY

- STATE OF NEW YORK
- COUNTY OF ONONDAGA

HONEYWELL
WASTEBEDS 1 - 8
INTEGRATED IRM,
MITIGATION WETLANDS,
AND
REMEDIATION AREA A
HYDRAULIC CONTROL SYSTEM
DESIGN
GEDDES, NEW YORK

SITE PLAN

0 425 850 1,700
Feet

MAY 2011
1163.45082

O'BRIEN & GERE

This document was developed in color. Reproduction in B/W may not represent the data as intended.

I:\Honeywell.116345082.Wb-1-8-Integrat\Docs\DWG\MXD\Revised\SITE_PLAN.mxd

PLOTDATE: 05/18/11 3:44:46 PM NewtonJM

FIGURE 3

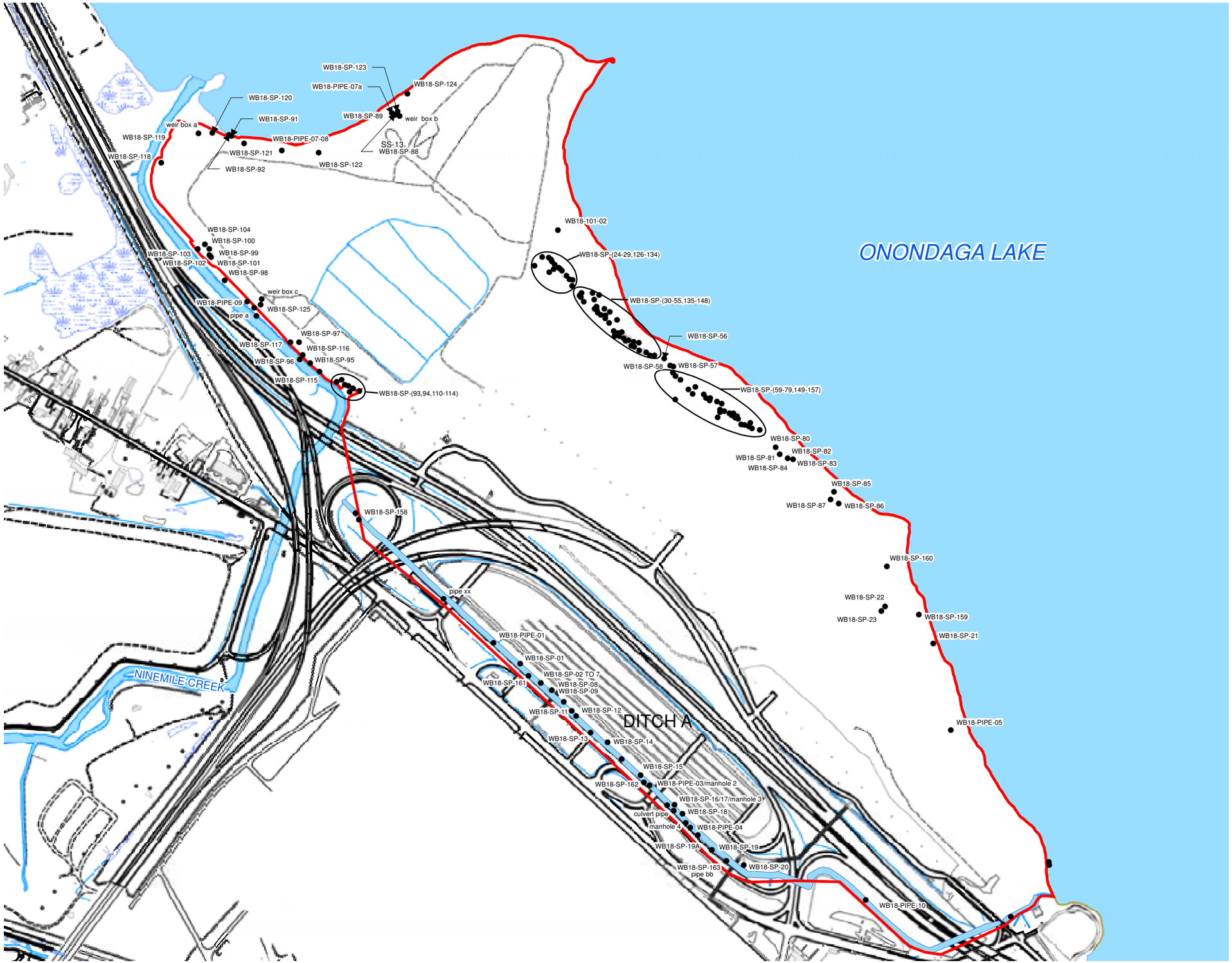

This document was developed in color. Reproduction in B/W may not represent the data as intended.

N

LEGEND

- SEEP

HONEYWELL
WASTEBEDS 1-8
INTEGRATED IRM,
MITIGATION WETLANDS,
AND
REMEDIATION AREA A
HYDRAULIC CONTROL SYSTEM
DESIGN
GEDDES, NEW YORK

GROUND WATER SEEP LOCATIONS

0 350 700 1,400
Feet

MAY 2011
1163.45082

O'BRIEN & GERE

PATH: I:\Honeywell.1163\45082.Wb-1-8-Integrat\Docs\DWG\MXD\IRM_MWD\Seep_Conc_Rev.mxd

DATE: 5/11/2010 10:47:42 AM NAME: NewtonJM

FIGURE 4

N

LEGEND

PIPE

WEIR BOX

HONEYWELL
WASTEBEDS 1 - 8
INTEGRATED IRM,
MITIGATION WETLANDS,
AND
REMEDIATION AREA A
HYDRAULIC CONTROL SYSTEM
DESIGN
GEDDES, NEW YORK

PIPE SEEPS AND WEIR BOX LOCATIONS

0 250 500 1,000
Feet

MAY 2011
1163.45082

O'BRIEN & GERE

This document was developed in color. Reproduction in B/W may not represent the data as intended.

PATH: I:\Honeywell.1163\45082.Wb-1-8-Integrat\Docs\DWG\MXD\Revised\Weir_Box_Locations.mxd

NAME: VoganNW

DATE: 12/7/2010 1:22:54 PM

Alignment of Wastebed B/Harbor Brook Barrier Wall

FIGURE 2

Honeywell

Onondaga Lake
Syracuse, New York

Alignment of Wastebed B/
Harbor Brook Barrier Wall

PARSONS

301 PLAINFIELD RD, SUITE 350; SYRACUSE, NY 13212