Figure 26. Station dendrogram from the cluster analysis for the Norton Basin stations, October 2002.

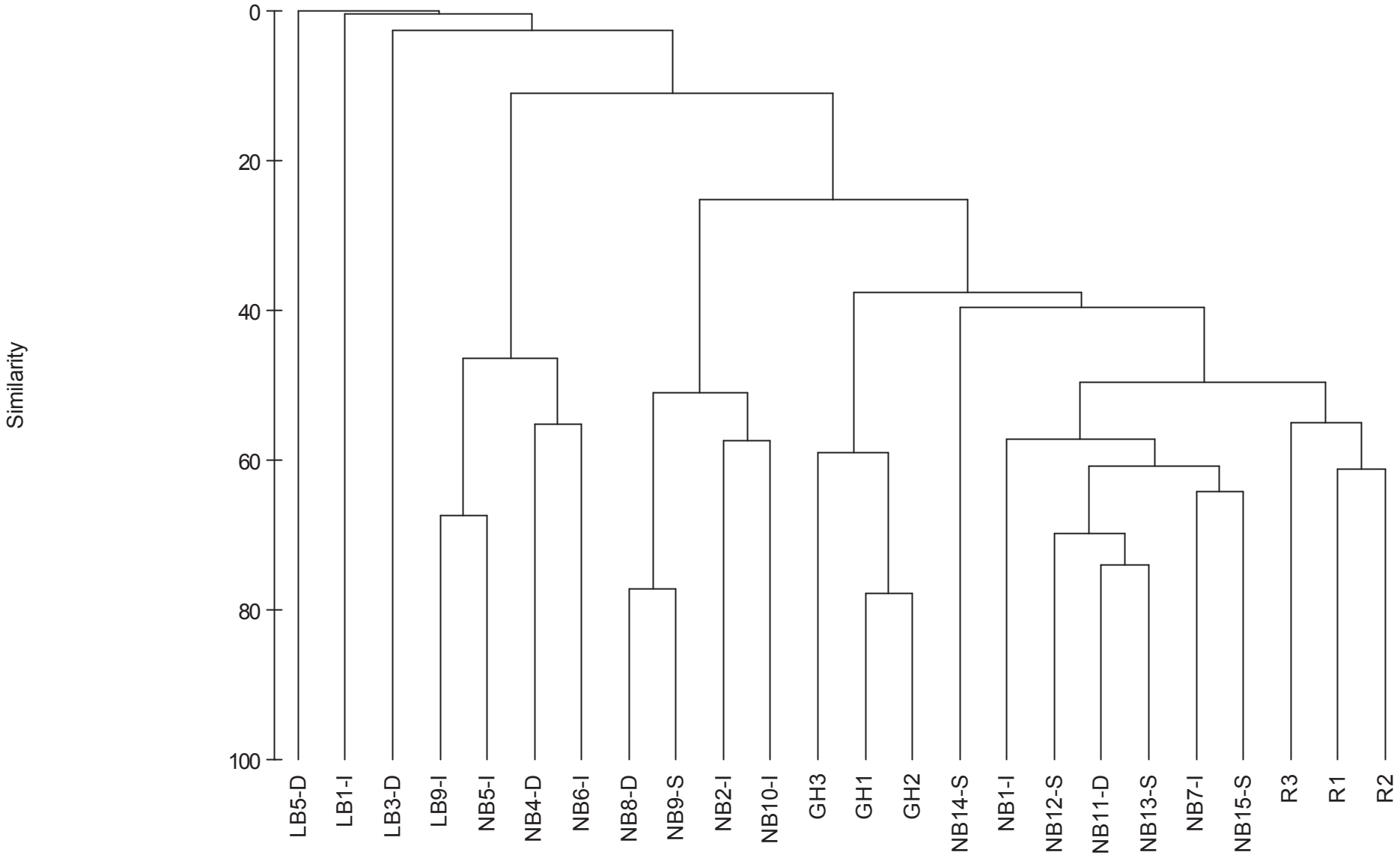

Figure 27. MDS plot of the Norton Basin stations, October 2002.

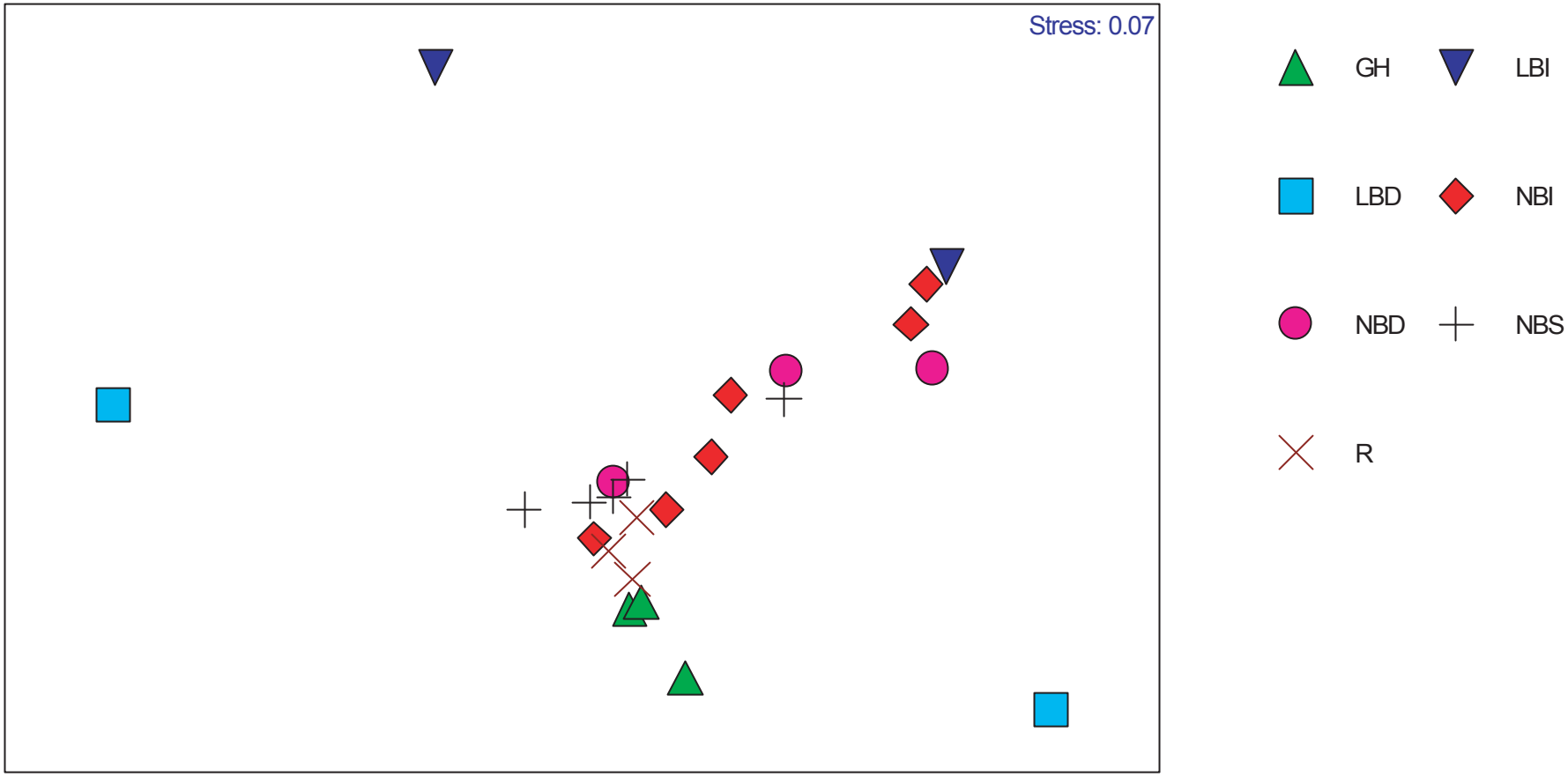

Figure 28. MDS plot and *Ampelisca vadorum* abundance for the Norton Basin stations, October 2002.



Figure 29. MDS plot and *Monocorophium tuberculatum* abundance for the Nortom Basin stations, October 2002.

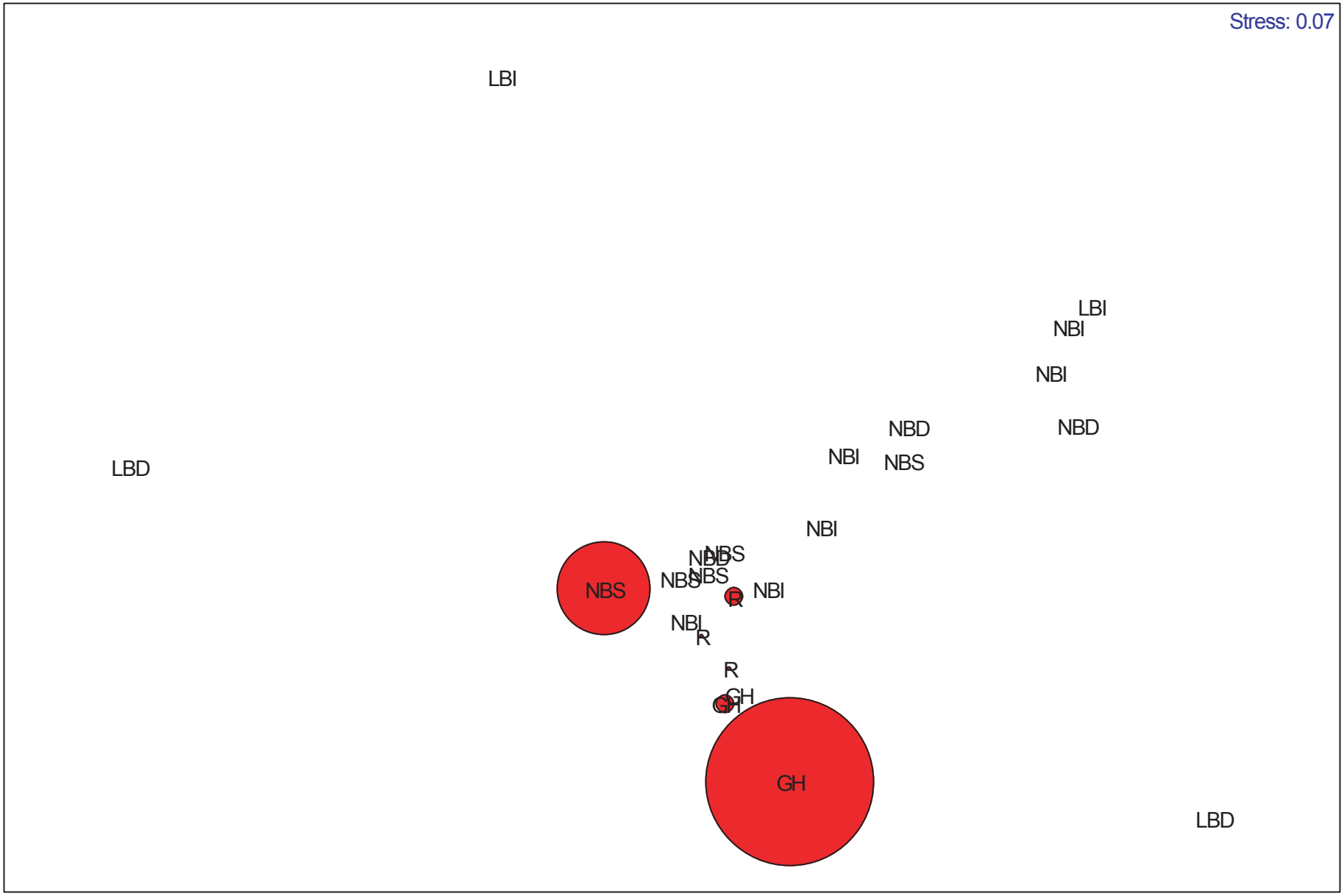

Figure 30. MDS plot and *Microdeutopus gryllotalpa* abundance for the Norton Basin stations, October 2002.

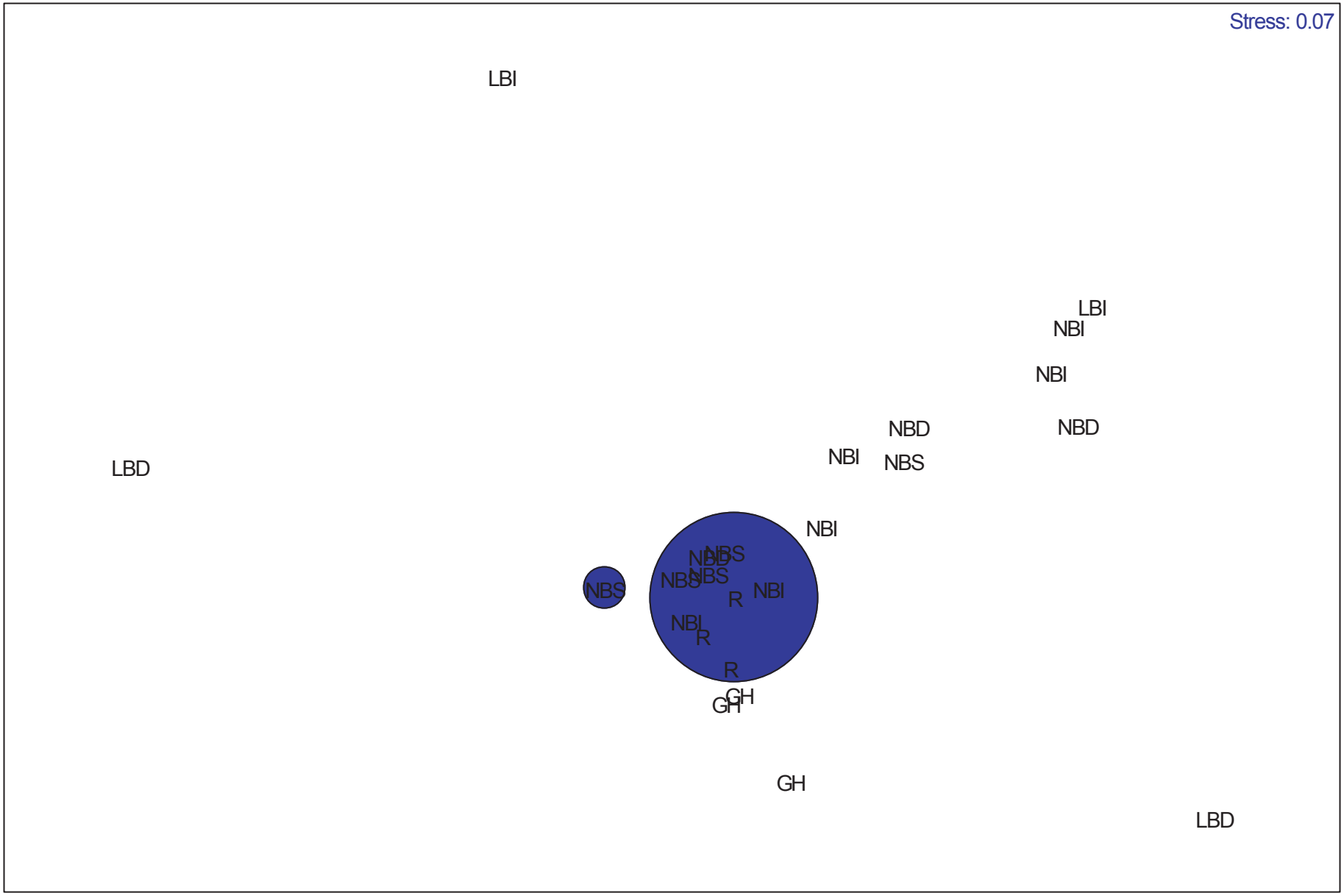

Figure 31. MDS plot and *Streblospio benedicti* abundance for the Norton Basin stations, October 2002.



Figure 32. MDS plot and *Mediomastus* (LPIL) abundance for the Norton Basin stations, October 2002.



Figure 33. MDS plot and *Sabellaria vulgaris* abundance for the Norton Basin stations, October 2002.

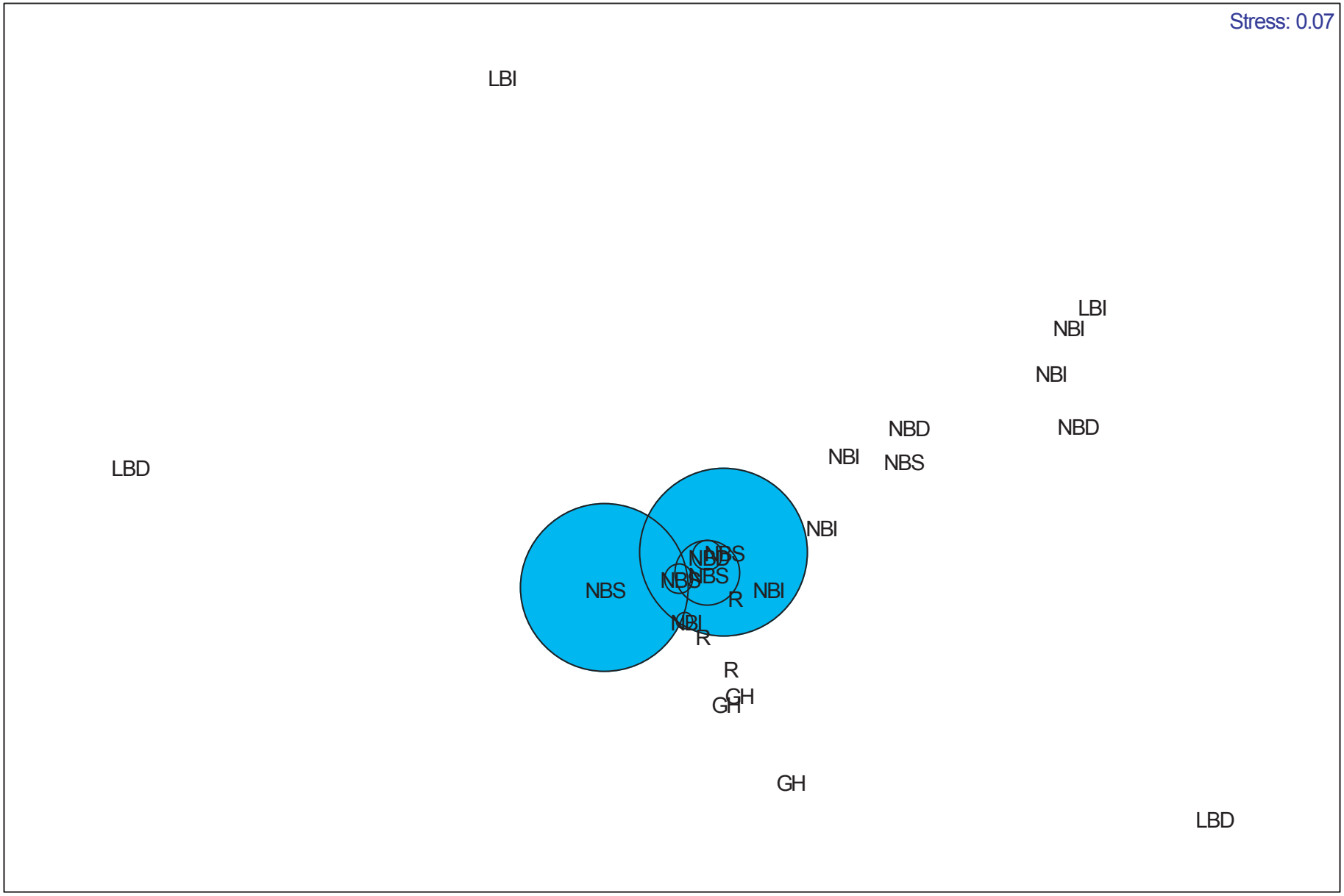

Figure 34. MDS plot and *Polydora cornuta* abundance for the Norton Basin stations, October 2002.

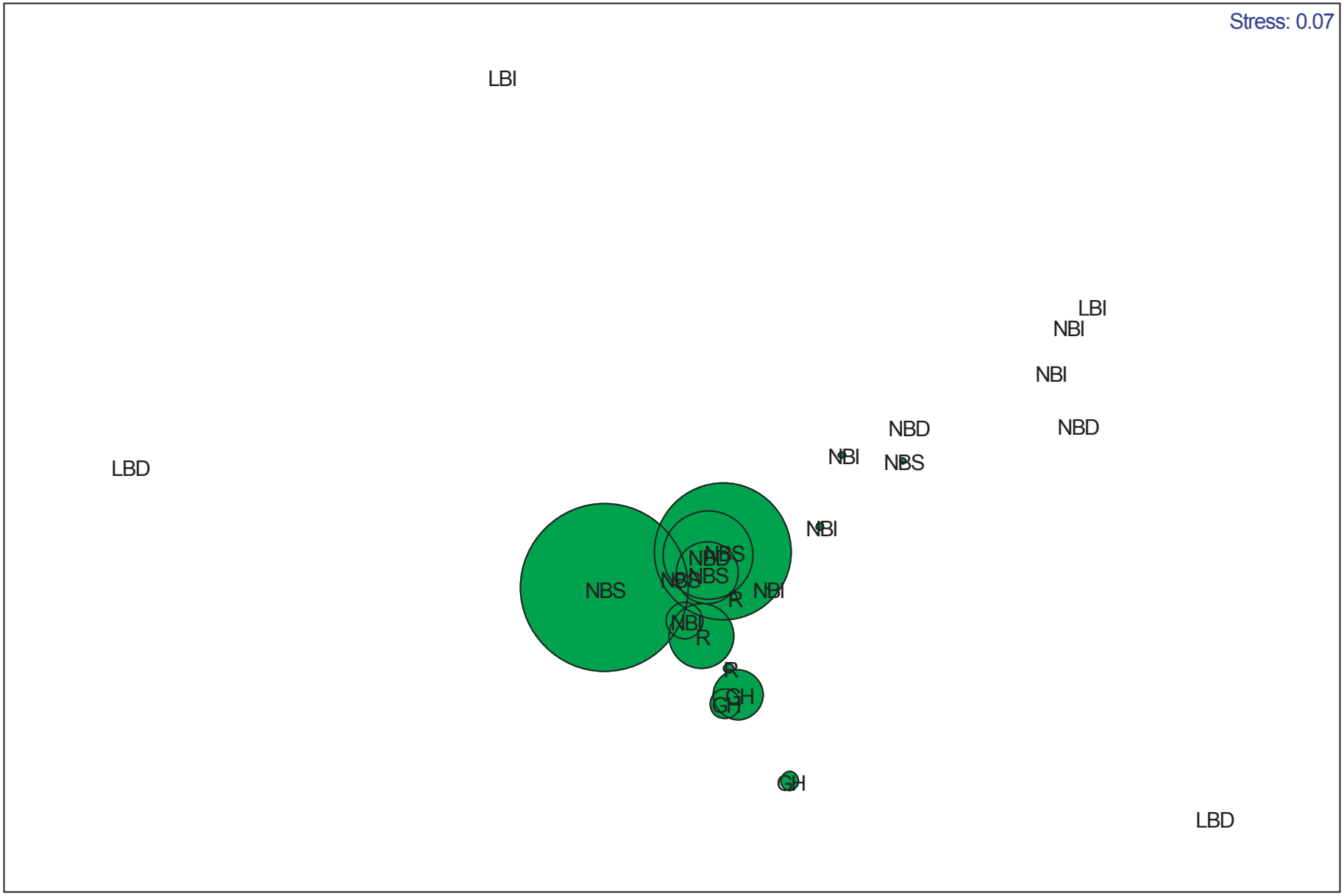

Figure 35. MDS plot and *Capitella capitata* abundance for the Norton Basin stations, October 2002.

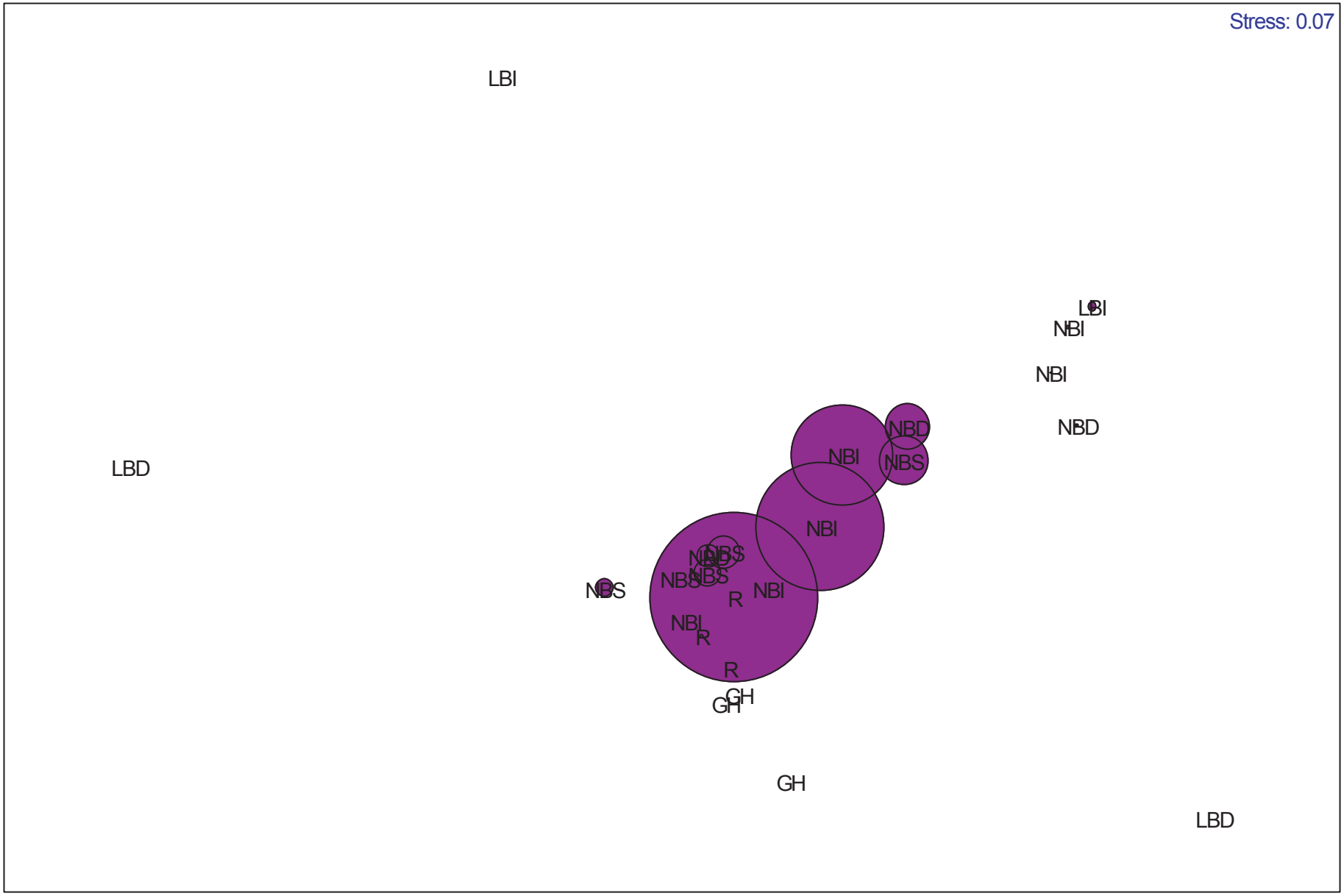

Figure 36. Station dendrogram from the cluster analysis for the Norton Basin stations, June and October 2002.

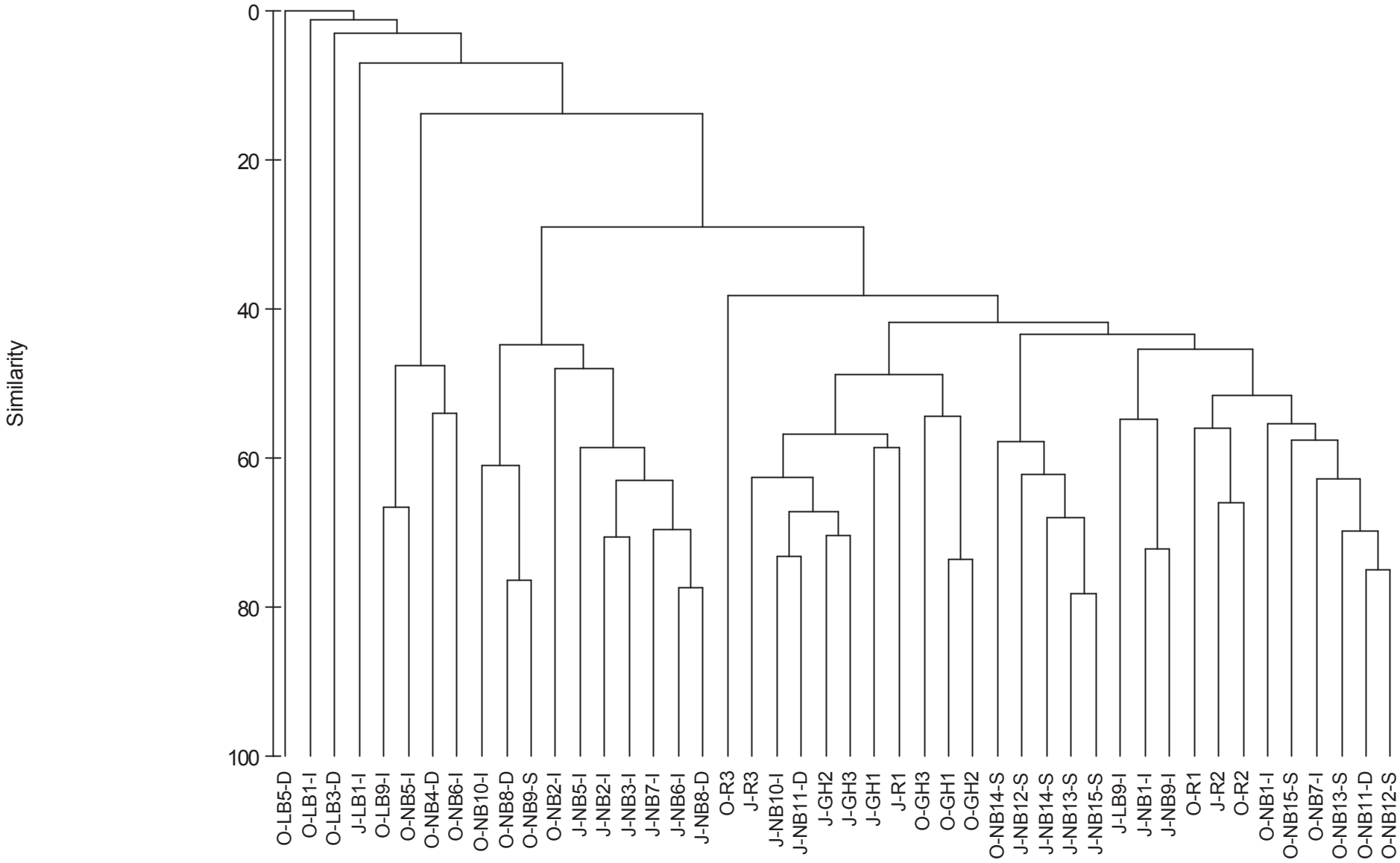
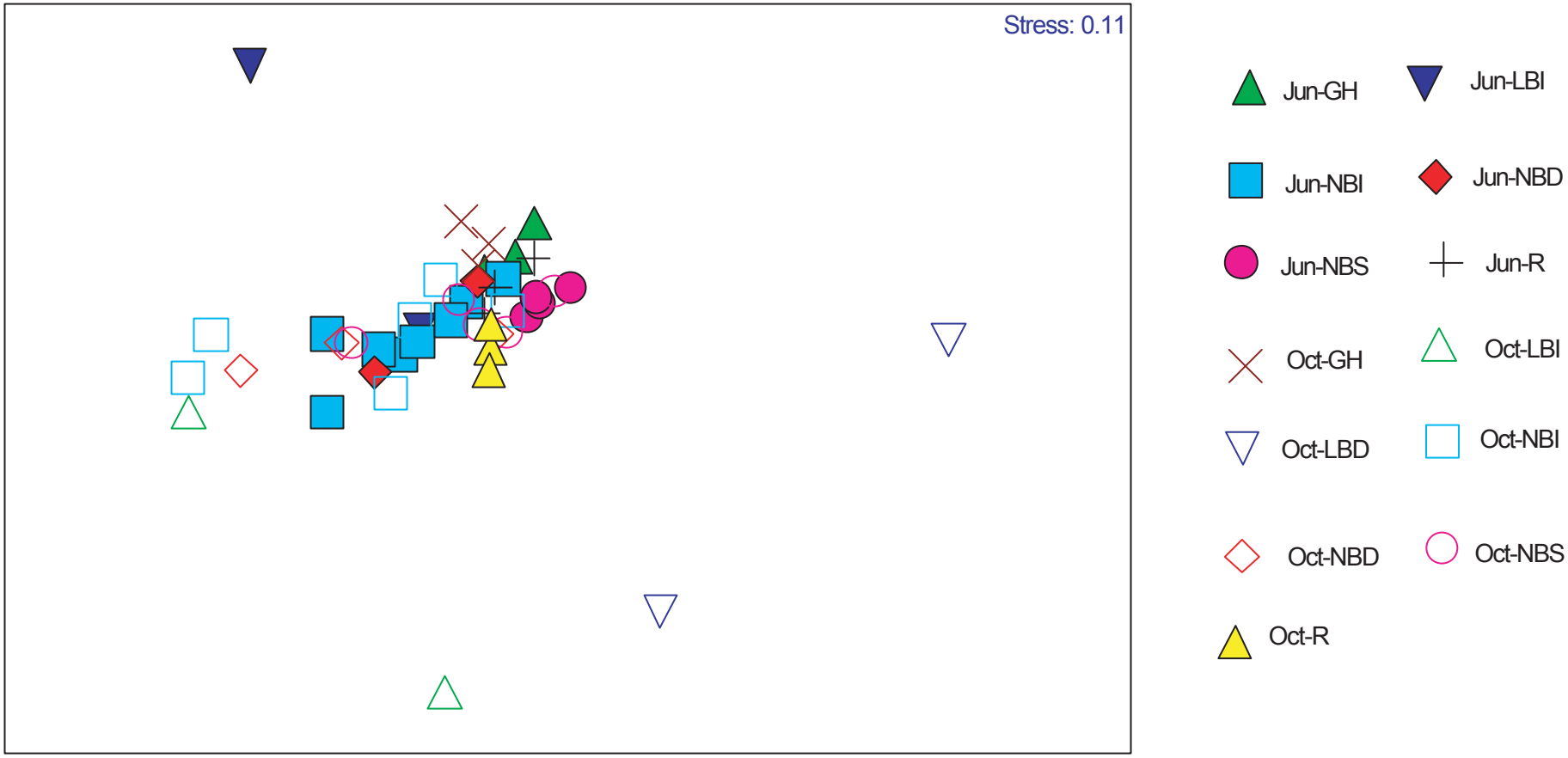
Figure 37. MDS plot of the Norton Basin stations, June and October 2002.