Phase 1B Underwater Archaeological Report for the Onondaga Lake Bottom, Subsite of the Onondaga Lake Superfund Site, Onondaga County, New York



Prepared by:

Lake Champlain Maritime Museum

4472 Basin Harbor Road
Vergennes, Vermont 05491

Submitted to:

PARSONS

301 Plainfield Road
Suite 350
Syracuse, New York 13212

Prepared for:

Honeywell

301 Plainfield Road
Suite 330
Syracuse, NY 13212

Final Report • October 10, 2011

Phase 1B Underwater Archaeological Report for the Onondaga Lake Bottom, Subsite of the Onondaga Lake Superfund Site, Onondaga County, New York

Prepared For:

Honeywell

301 Plainfield Road
Suite 330
Syracuse, NY 13212

Submitted To:

PARSONS

301 Plainfield Road
Suite 350
Syracuse, New York 13212

Prepared By:

Adam I. Kane
Joanne M. Dennis
Sarah L. Tichonuk
Christopher F. Wright

Lake Champlain Maritime Museum

4472 Basin Harbor Road
Vergennes, Vermont 05491

October 10, 2011

EXECUTIVE SUMMARY

Lake Champlain Maritime Museum (LCMM) concluded that the Phase 1B underwater archaeological research undertaken in Onondaga Lake demonstrated that several archaeological remains still lie on the lake bottom. Overall, these properties tend to be well-preserved, although many lie partly or largely buried below the lake bottom. The Phase 1B survey examined 60 anomalies of which 20 are recommended as eligible for the NRHP, while 18 were culturally derived features which are recommended as ineligible for the NRHP. Three of the anomalies were non-cultural, 15 remain unidentified, and four are identified but their NRHP status remains unevaluated.

LCMM recommends the following approach and sequence of activities to comply with Section 106 of the *National Historic Preservation Act*.

1. Develop the remedial design for the sites in the Syracuse Maritime Historic District to minimize adverse effects (Fall 2011).
2. Develop the remedial design for A33 (buried canal boat) to avoid adverse impacts (Fall 2011).
3. Data Recovery on anomalies A1/A2 (Salina Pier), A4-1 (dump scow), A7 (pilings), A12 (spud barge derrick lighter), A45 (concrete breakwater), and A53 (canal boat) (summer 2012).
4. Mark anomalies A22 (Pleasant View Resort pier), A33 (buried canal boat), A20 (rock scow), and A13 (canal boat outside of remediation area) with seasonal float balls to assist in avoiding adverse impacts during the remedial work (prior to start of debris removal).
5. Tailor shoreline stabilization design to avoid adverse impact to A17-1 and A17-2 (spud barges) (Fall 2011).

MANAGEMENT SUMMARY

SHPO Project Review Number:

Involved State and Federal Agencies:

New York State Department of Environmental Conservation
New York State Office of Parks Recreation and Historic Preservation
U.S. Environmental Protection Agency

Phase of Survey:

1B

Location Information

Location: Onondaga Lake
Minor Civil Division: Towns of Salina and Geddes and City of Syracuse
County: Onondaga

USGS 7.5 Minute Quadrangle Map:

Syracuse West

Survey Area

Number of Acres Survey: 418.7 acres (169.4 hectares)

Archaeological Survey Overview:

This report presents the results of a Phase 1B underwater archaeological investigation of the environmental remediation areas in Onondaga Lake as part of the Onondaga Lake Superfund Site. The fieldwork included side scan sonar, sector scan sonar, videography from a remotely operated vehicle and target verification by archaeological divers. The fieldwork was executed between June 2 to 11, and October 25 to 28, 2010; and June 20 to 29, 2011 by the Lake Champlain Maritime Museum (LCMM) on behalf of Honeywell and under subcontract to Parsons, Inc. LCMM was assisted by CR Environmental (CRE) in the field and data analysis effort.

Results of Archaeological Survey:

Lake Champlain Maritime Museum concluded that the Phase 1B underwater archaeological research undertaken in Onondaga Lake demonstrated that several archaeological remains still lie on the lake bottom. Overall, these properties tend to be well-preserved, although many lie partly or largely buried below the lake bottom. The Phase 1B survey examined 60 anomalies of which 20 are recommended as eligible for the NRHP, while 18 were culturally derived features which are recommended as ineligible for the NRHP. Three of the anomalies were non-cultural, 15 remain unidentified, and four are identified but their NRHP status remains unevaluated.

Report Author(s):

Adam I. Kane (LCMM), Joanne M. Dennis (LCMM), Sarah L. Tichonuk (LCMM), and Christopher F. Wright (CRE)

Date of Report:
October 10, 2011

TABLE OF CONTENTS

Executive Summary ii
Management Summary iii
Table of Contents iv
List of Figures x
List of Tables xiv
Introduction 1
Project Location and Description 1
Previous Surveys 1
Report Organization 2
Onondaga Lake Maritime Context 4
Post-glacial Lake Level Fluctuations in Northeastern North America 4
Historic Lake Level Changes 5
Pre-contact Period Maritime Context 6
Paleoindian Period (12,000 to 9,500 BP) 6
Early Archaic (9,500 to 5,500 BP) 7
The Late Archaic Period (5,500 to 3,500 BP) 7
The Transitional Period (3,500 to 3,000 BP) 8
The Early and Middle Woodland Period (3,000 to 1100 BP) 8
Late Woodland Period (1100 BP to 350 BP) 9
Native American Canoes 9
Haudenosaunee Canoes 10
Contact Period (350 to 200 BP) 11
Precontact/Contact Period Archaeological Sensitivity for Submerged Sites in Onondaga Lake 12
Historic Context 13
The Canal Systems and Onondaga Lake 15
Industries and Pollution 19
Recreation on the Lake 21
Yacht Clubs on Onondaga Lake 23
Ice Boating 24
1930s East Shore Revival 25
Vessels Lost in Onondaga Lake 25
Vessel Typology 27
Batteaux (1600s to 1820s) 27
Durham Boats (1790s to 1850s) 27
Mohawk River Boats (1700s to 1850s) 27
Rafts (1700 to 1880s) 27
Canal Boats 27
Canal Packets (1819 to 1860) 29
Canal Line Boats (1819 to 1860) 29
Lake Boats or Lakers (1820 to 1915) 30
Bullhead Canal Boats (1819 to 1915) 30
Canal Scows (1819 to 1862) 30
Canal Deck Scows (1819 to 1862) 30
Canal Open Scows (1819 to 1915) 30

New York State Repair Scows (1819 to 1918) ... 30
Steel Canal Barges (1918 to 1990) ... 30
Barges (1820 to present) ... 31
Deck Scows (1820 to present) ... 31
Rock Scows (1819 to present) ... 32
Dump Scows (1820 to 1950s) ... 32
Derrick Lighters (1820 to present) ... 32
Dredges ... 32
Steamboats ... 33
Steam Towboats (1820 to 1950) ... 33
Excursion Steamboats (1800s) ... 33
Steam Canal Boats (1880 to 1950) ... 33
Steam Line Boats (1850s) ... 34
Tugboats ... 34
Steam Tugs (1820 to 1915) ... 34
Canal Tugs (1915-present) ... 34
Drill Tugs (1915-present) ... 34
Pleasure Craft ... 34
Methodology ... 35
Phase 1B Work Plan Methodology ... 35
Datasets ... 35
Remote Sensing Data ... 35
Aerial Surveys ... 35
Previous Archaeological and Historic Research ... 35
Additional Historic Research ... 35
Data Analysis Methodology ... 35
Phase 1B Remote Sensing Methodology ... 36
Side Scan Sonar ... 36
Scanning Sonar ... 39
Remotely Operated Vehicle Inspections ... 41
Diving Techniques ... 42
Underwater Archaeological Techniques ... 44
Evaluation of National Register Eligibility ... 47
Archaeological Results ... 49
Underwater Workplan ... 49
Recommend Reduce Adverse Effects and Data Recovery ... 54
Syracuse Maritime Historic District ... 54
Anomaly 1/2: Salina Pier ... 57
Salina Pier Historic Context ... 57
Research Results ... 57
Anomaly A3: Wooden Barge ... 60
Research Results ... 60
Anomaly 4-1: Dump Scow ... 63
Research Results ... 63
Anomaly 4-2: Dump Scow ... 67
Research Results ... 67
Anomaly 7: Piling Clumps ... 69
Research Results ... 69

Statement of Significance 69
Anomaly 12: Derrick Lighter Spud Barge 72
Research Results 72
Anomaly 34: Rock Mound 78
Research Results 78
Anomaly 35: Unidentified Watercraft 79
Research Results 79
Anomaly 38: Iron Pier Marine Infrastructure 82
Historic Context 82
Research Results 82
Anomaly 45: Concrete Breakwater 85
Research Results 85
Anomaly 53: Canal Boat 89
Research Results 89
Anomaly 55: Canal Scow 91
Research Results 91
Anomaly 72: Wood Pilings 93
Research Results 93
Anomaly 73: Bulkhead 94
Research Results 94
Anomaly 75: Rock Pile 95
Research Results 95
Anomaly 76: Rock Pile 96
Research Results 96
Syracuse Maritime Historic District Significance Evaluation 97
Recommendations 98
Syracuse Maritime Historic District Data Recovery 98
Recommend No Further Work 100
Anomaly 5: Isolated Debris 100
Research Results 100
Recommendations 100
Anomaly 6: Solvay Waste Shelf 103
Research Results 103
Recommendations 103
Anomaly 8: Aquatic Vegetation 106
Research Results 106
Recommendations 106
Anomaly 9: Tree Branch 107
Research Results 107
Recommendations 107
Anomaly 10: Aquatic Vegetation 108
Research Results 108
Recommendations 108
Anomaly 11: Pipes 109
Research Results 109
Recommendations 109
Anomaly 19: Unidentified 112
Research Results 112

Recommendations 112
Anomaly 36: Wire Rope 114
Research Results 114
Recommendations 114
Anomaly 37: Unidentified 115
Research Results 115
Recommendations 115
Anomaly 43: Iron Pipe 117
Research Results 117
Recommendations 117
Anomaly 47: Pipeline 118
Research Results 118
Recommendations 118
Anomaly 48: Pipeline 119
Research Results 119
Recommendations 119
Anomaly 51: Solvay Water Intake 120
Research Results 120
Significance Evaluation 123
Statement of Significance 123
Recommendations 123
Anomaly 52: Syracuse Yacht Club 124
Historic Context 124
Research Results 125
Significance Evaluation 127
Statement of Significance 128
Recommendations 128
Anomaly 56: Unidentified 129
Research Results 129
Recommendations 129
Anomaly 57: Wooden Barrel with Iron Hoops 130
Research Results 130
Recommendations 130
Anomaly 58: 55-Gallon Drum 131
Research Results 131
Recommendations 131
Anomaly 59: Wire Rope 132
Research Results 132
Recommendations 132
Anomaly 60: Unidentified 133
Research Results 133
Recommendations 133
Anomaly 61: Unidentified 134
Research Results 134
Recommendations 134
Anomaly 62: Unidentified 135
Research Results 135
Recommendations 135

Anomaly 63: Unidentified 136
Research Results 136
Recommendations 136
Anomaly 64: Unidentified 137
Research Results 137
Recommendations 137
Anomaly 65: Unidentified 139
Research Results 139
Recommendations 139
Anomaly 66: Unidentified 140
Research Results 140
Recommendations 140
Anomaly 67: Unidentified 141
Research Results 141
Recommendations 141
Anomaly 69: Miscellaneous Metal Debris 142
Research Results 142
Recommendations 142
Anomaly 70: Unidentified 143
Research Results 143
Recommendations 143
Anomaly 74: Isolated Piling 144
Research Results 144
Recommendations 144
Anomaly 77: Unidentified 145
Research Results 145
Recommendations 145
Anomaly 78: Iron Wire 147
Research Results 147
Recommendations 147
Anomaly 79: Unidentified 148
Research Results 148
Recommendations 148
Anomaly 80: Unidentified 149
Research Results 149
Recommendations 149
Anomaly 81: Motorcycle 150
Research Results 150
Recommendations 150
Anomaly 82: 55-Gallon Drum 151
Research Results 151
Recommendations 151
Anomaly 83: Wood and Metal Debris 152
Research Results 152
Recommendations 152
Anomaly 84: Paint Cans and Bottles 153
Research Results 153
Recommendations 153

Recommend Avoidance 154
Anomaly 17-1 and 17-2: Spud Barges 154
Historic Context 154
Research Results 156
Significance Evaluation for A17 157
Recommendations 157
Anomaly 20: Rock Scow 161
Research Results 161
Significance Evaluation 165
Recommendations 166
Anomaly 22: Pleasant Beach Pier 167
Historic Context 167
Research Results 167
Significance Evaluation 168
Recommendations 168
Anomaly 33: Canal Boat 169
Research Results 169
Significance Evaluation 172
Recommendations 173
Recommend Other 174
Anomaly 13: Canal Boat 174
Research Results 174
Recommendations 174
Anomaly 54: Wooden Bulkhead 175
Research Results 175
Conclusions 176
Bibliography 179
Appendix 1: Field Logs 184
Appendix 2: Dive Logs 218
Appendix 3: List of Acronyms 229
Appendix 4: Glossary 231
Appendix 5: New York State Canal System Resource Eligibility Statement 236
Appendix 6: Onondaga Nation's Spiritual and Cultural History of Onondaga Lake 240
Appendix 7: Resumes of Key Project Personnel 241
Appendix 8: Human Remains Discovery Protocol 249
Endnotes 250

LIST OF FIGURES

Figure 1. Map of New York State showing the Project Area. 2
Figure 2. Excerpt from the Syracuse West 7.5 minute Quadrangle showing Onondaga Lake (United States Geological Survey, Syracuse, New York 7.5 Minute Quadrangle, 2010). 3
Figure 3. Map of the lakes and ponds discussed in this section: 1-Lake Huron; 2-Crawford Lake; 3-Finger Lakes; 4-Mattews Pond, Maine; 5-Whitehead Lake, Maine (after Environmental Systems Research Institute). 5
Figure 4. Excerpt of canoe imagery from French explorer LaHontan's notes (from Adney and Chappelle 2007). 11
Figure 5: Late eighteenth century map of Onondaga Lake with the project shoreline APE labeled as swamps and springs. 13
Figure 6. Eighteenth century map of Native American settlements in New York (from Bruce 1896, excerpted from Hohman 2004). 14
Figure 7. 1898 USGS Map of Syracuse showing the Oswego Canal on the east side of the lake (United States Geological Survey, Syracuse, New York 7.5 Minute Quadrangle, 1898). 16
Figure 8. 1926 navigational chart showing the northern entrance to Onondaga Lake via the Onondaga Outlet. Barge Canal vessels could access the lake via the Seneca River, part of the Barge Canal, and through the Outlet (U.S. Lake Survey Office, *New York State Canals, Erie Canal, Brewerton to Cross Lake and Syracuse and Oswego Canal, Three River Point to Oswego*, 1926). 17
Figure 9. 1926 navigational chart of the southern part of Onondaga Lake, showing access to the harbor at Syracuse (U.S. Lake Survey Office, *New York State Canals, Erie Canal, Brewerton to Cross Lake and Syracuse and Oswego Canal, Three River Point to Oswego*, 1926). 18
Figure 10. Steel Barge at the southern terminal at Onondaga Lake (courtesy Onondaga Historical Association). 18
Figure 11. Postcard showing the solar evaporation method in the salt sheds near Syracuse (from www.vintageviews.org, n.d.). 19
Figure 12. Postcard of the Solvay Process Works (from www.vintageviews.org, n.d.). 20
Figure 13. Steamer *Milton S. Price* entering the Iron Pier (courtesy Onondaga Historical Association). 21
Figure 14. A steamboat loaded with guests approaches Iron Pier (1899, Onondaga Historical Association Collection). 22
Figure 15. Postcard of the Boulevard with the Syracuse Yacht Club on the right and a trolley on the left (from vintageviews.org, n.d.). 22
Figure 16. Advertisement for Iron Pier, 1890 (Lithograph by Gies and Co., Buffalo; Original image property of Helen Heid Platner). 23
Figure 17. Postcard showing the Syracuse Yacht Club (from vintageviews.org, n.d.). 24
Figure 18. Ice boat *Best Girl* at Rockaway Beach circa 1900 (from Thompson, 2002). 25
Figure 19. Diagrams showing the comparative maximum sizes of Durham boat [pre-Erie Canal], an original Erie canal boat and an enlarged Erie canal boat (from www.eriecanal.org). 28
Figure 20. Horse being taken out of its stable (courtesy Albert R. Stone Negative Collection, Rochester Museum & Science Center). 29
Figure 21. Diagram of a steel canal boat (from *Annual Report of the State Engineer and Surveyor of the State of New York, for the fiscal year ending September 30, 1904*, 1905). 31
Figure 22. Photograph showing a bucket dredge with spuds excavating the barge canal in 1906 or 1907 with a dump scow in the foreground (LCMM Collection). 33
Figure 23. Diagram of a steel tugs (from *Annual Report of the State Engineer and Surveyor of the State of New York, for the fiscal year ending September 30, 1904,* 1905). 34

Figure 24. EdgeTech 4125-D sonar towfish (LCMM Collection). 37
Figure 25. EdgeTech sonar towfish being deployed from the bow of RV *Lophius* (LCMM Collection). 37
Figure 26. Map of Onondaga Lake showing the areas that were examined using side scan sonar. 38
Figure 27. Kongsberg MS1000 sector scanning sonar is stainless steel cage (courtesy CRE). 40
Figure 28. Deployment of scanning sonar using the bow of the boat to secure the cage (LCMM Collection). 40
Figure 29. Benthos Open Frame Mini-Rover (LCMM Collection). 41
Figure 30. Diver prepares to enter the water from the bow door of R/V *Lophius* (LCMM Collection). 42
Figure 31. LCMM diver after completing a dive (LCMM Collection). 43
Figure 32. LCMM diver is decontaminated on the bow door of R/V *Lophius* (LCMM Collection). 44
Figure 33. Diver with clipboard and tape measure (LCMM Collection). 46
Figure 34. Map of Onondaga Lake in the vicinity of Lake View Point showing the anomalies which were investigated during the Phase IB fieldwork. 50
Figure 35. Map of the southeastern corner of Onondaga Lake showing the anomalies which were investigated during the Phase IB fieldwork. 51
Figure 36. Map of the southeastern portion of Onondaga Lake showing the Syracuse Maritime Historic District. 55
Figure 37. 1942 navigational chart showing derelict vessels at the approximate locations of A3, A4-1, A4-2 and A12, and the abandoned concrete breakwater (A45) and Salina Pier (A1 and A2) (U.S. Lake Survey Office, *New York State Canals, Chart No. 185, 1942*). 56
Figure 38. 1942 navigational chart showing the remnants of Salina Pier (U.S. Lake Survey Office, *New York State Canals, Chart No. 185, 1942*). 58
Figure 39. Underwater structure faintly visible at the location of Anomalies 1 and 2 with Anomaly 3 in the foreground (courtesy Microsoft® Virtual Earth). 58
Figure 40. 2005 Sonar image of A1 and A2 (courtesy CRE). 59
Figure 41. Scanning sonar image of A3. 61
Figure 42. Side scan sonar mosaic showing Anomaly A3 (Contact 1). 62
Figure 43. Aerial view showing barges A4-1 (left) and A4-2 (right). (courtesy Microsoft® Virtual Earth). 64
Figure 44. Photograph of Anomaly A4-1 during a period of excellent underwater visibility (LCMM Collection). 64
Figure 45. Scanning sonar image showing Anomaly A4-1 (left) and A4-2 (right). 65
Figure 46. Scanning sonar image showing Anomaly A4-1. 66
Figure 47. Sector scan image of Anomaly A4-2. 68
Figure 48. Canal entrance related structures creating Anomaly 7 (courtesy Microsoft® Virtual Earth). .. 70
Figure 49. Photographs showing the piling clumps which comprise A7 (LCMM Collection). 70
Figure 50. Side scan sonar mosaic of A7. 71
Figure 51. Anomaly A12 visible from aerial photography (courtesy Microsoft® Virtual Earth). 73
Figure 52. Scanning sonar image of A12. 74
Figure 53. Side scan sonar mosaic of Anomaly A12. 75
Figure 54. Photograph showing Anomaly A12's longitudinal bulkheads with the spud holder in the background (LCMM Collection). 76
Figure 55. Photograph showing the inboard side of Anomaly A12's spud holder (LCMM Collection). 76
Figure 56. Plan view and profile of a derrick lighter (from the Feeney Collection at the Hudson River Maritime Museum in Kingston, New York). 77
Figure 57. Magnetic intensity map of Onondaga Lake showing A34 adjacent to a barge (A12). 78
Figure 58. Preliminary scale drawing of A35 showing the scarcity of exposed vessel structure (Sarah Tichonuk, LCMM Collection). 81
Figure 59. Plan view drawing of A38 (Sarah Tichonuk, LCMM Collection). 83

Figure 60. 1915 navigation chart of Onondaga Lake showing the location of A38 (U.S. Lake Survey Office, *Chart No. 5, New York State Canals, Brewerton to Cross Lake and Syracuse to Oswego*, 1915). 84
Figure 61. Aerial view showing A45 (courtesy Microsoft® Virtual Earth). 85
Figure 62. 1942 navigational chart of Onondaga Lake showing A45 (*New York State Canals, Chart No. 185,* 1942 (Detroit: U.S. Lake Survey Office, 1942). 86
Figure 63. Side scan sonar mosaic showing A45 (Contact 1) and A53 (Contact 2). 87
Figure 64. Scanning sonar image of A45. 88
Figure 65. Scanning sonar image of A53. 90
Figure 66. Plan view drawing of A55, a canal scow (Adam Kane, LCMM Collection). 92
Figure 67. Plan drawing of A72 Pilings (Sarah L. Tichonuk, LCMM Collection). 93
Figure 68. Plan drawing of A73 Pier (Sarah L. Tichonuk, LCMM Collection). 94
Figure 69. A5 sonar images showing linear acoustic anomalies which were identified as piping associated with water monitoring (courtesy CRE). 100
Figure 70. Side scan sonar mosaic of A5. 101
Figure 71. Scanning sonar record of A5. 102
Figure 72. Side scan sonar mosaic of A6 104
Figure 73. Scanning sonar image of A6. 105
Figure 74. Side scan sonar image from 2005 showing A8 (courtesy CRE). 106
Figure 75. Sonar image from 2005 showing Anomaly 9 (courtesy CRE). 107
Figure 76. Sonar image from 2005 showing Anomaly 10 (courtesy CRE). 108
Figure 77. Side scan sonar mosaic showing A11. 110
Figure 78. Scanning sonar image showing A11. 111
Figure 79. Sonar image from 2005 showing Anomaly 19 (courtesy CRE). 113
Figure 80. Graphical overlay of fine-scale magnetism and side scan data on A19 (courtesy CRE). 113
Figure 81. Magnetic intensity map of Onondaga Lake showing A36. 114
Figure 82. Magnetic intensity map of Onondaga Lake showing A37. 116
Figure 83. Graphical overlay of fine-scale magnetism and side scan data on A37 (courtesy CRE). 116
Figure 84. Magnetic intensity map of Onondaga Lake showing A43. 117
Figure 85. Magnetic intensity map of Onondaga Lake showing A47. 118
Figure 86. Magnetic intensity map of Onondaga Lake showing A48. 119
Figure 87. Profile and plan view of the engineering drawings of the Solvay Process 84 inch (213cm) suction intake (courtesy Parsons, Inc). 121
Figure 88. Engineering drawings of the intake structure for Solvay Process Company's 84 inch (213cm) intake (courtesy Parsons, Inc). 122
Figure 89. Postcard of the Syracuse Yacht Club facing south, circa 1901 (LCMM Collection). 124
Figure 90. Aerial view of A52 showing the area of investigation and an area where pilings are known to exist (courtesy Google Maps®). 125
Figure 91. 1915 (left) and 1947 (right) navigational charts showing the location of the Syracuse Yacht Club (U.S. Lake Survey Office, *Chart No. 5, New York State Canals, Brewerton to Cross Lake and Syracuse to Oswego*, 1915; and U.S. Lake Survey Office, *New York State Canals, Chart No. 185,* 1947). 126
Figure 92. Photograph of the shoreline at A52 showing the slag fill (LCMM Collection). 126
Figure 93. Sonar mosaic from A52 showing a sunken car. 127
Figure 94. Anomaly 57, wooden barrel lid (LCMM Collection). 130
Figure 95. Anomaly 58, a fragmentary 55-gallon drum (LCMM Collection). 131
Figure 96. Graphical overlay of fine-scale magnetism and side scan data on A61 and A62 (courtesy CRE). 134

Figure 97. Graphical overlay of fine-scale magnetism and side scan data for A64, A65, A66, A67, and A70 (courtesy CRE). 138
Figure 98. Graphical overlay of fine-scale magnetism and side scan data on A77 and A79 (courtesy CRE). 146
Figure 99. Seat from a motorcycle - Anomaly 81 (LCMM Collection). 150
Figure 100. LCMM archaeologist documents Anomaly 83 (left). Detail of Anomaly 83 showing a pipe fitting and a ring bolt (LCMM Collection) (right). 152
Figure 101. Lake View Point on selected maps from 1898, 1915, 1926, 1938, 1949, and 2011 with the latter showing the location of A17. 155
Figure 102. Lake View Point in 1878 (Smith, *Syracuse and Its Surroundings*, p115). 155
Figure 103. Aerial photograph of A17 spud barges (courtesy Microsoft® Virtual Earth). 158
Figure 104. Flywheel mounting brackets from spud barge A17-2 (LCMM Collection). 158
Figure 105. Spud holders on barge A17-2 (LCMM Collection). 159
Figure 106. LCMM archaeologist wears waders to document the shallow site A17. Note the pile of concrete blocks outside A17-2 (LCMM Collection). 159
Figure 107. Scale drawing of spud barges A17-1 and A17-2 (Sarah L. Tichonuk, LCMM Collection). 160
Figure 108. Side scan sonar mosaic showing A20. 162
Figure 109. Scanning sonar image of A20. 163
Figure 110. Plan view and profile of a rock scow (from the Feeney Collection at the Hudson River Maritime Museum in Kingston, New York, inked by Adam Kane). 164
Figure 111. Sector scan sonar detail showing the displaced high deck-end bulkhead and the decking. 164
Figure 112. Aerial view showing pier remnants at Anomaly 22 (courtesy Microsoft® Virtual Earth). 168
Figure 113. Scale drawing of A33 showing the visible bow remains (Adam Kane, LCMM Collection). 170
Figure 114. Profile of a Lake Champlain canal boat similar in size to A33 with the red line illustrating the level of siltation over A33 (LCMM Collection). 171
Figure 115. Sonar image from 2005 showing Anomaly 13 (courtesy CRE). 174
Figure 116. Photograph of A54 with the mouth of Harbor Brook to the left (LCMM Collection). 175

LIST OF TABLES

Table 1. Vessel dimensions as the canal size changed. 28
Table 2. Table of anomalies in Onondaga Lake investigated during the Phase 1B fieldwork. 52
Table 3. Contributing Properties to the Syracuse Maritime Historic District 54
Table 4. Summary of anomalies, findings and LCMM recommendations. 177

INTRODUCTION

This report presents the results of a Phase 1B underwater archaeological survey, executed under subcontract to Parsons, Inc. and on behalf of Honeywell, for the Onondaga Lake Bottom Subsite of the Onondaga Lake Superfund Site. The survey was undertaken by the Lake Champlain Maritime Museum to document the existence and significance of underwater cultural resources that may be impacted during remedial activities in Onondaga Lake.

This survey facilitates management and assessment of archaeological resources in Onondaga Lake consistent with Section 106 of the National Historic Preservation Act (NHPA) of 1966, as amended; the Secretary of the Interior's *Standards and Guidelines for Archeology and Historic Preservation*;[1] the New York Archaeological Council's *Standards for Cultural Resource Investigations and the Curation of Archaeological Collections in New York State;*[2] and the New York State Historic Preservation Office's *Phase I Archaeological Report Format Requirements*.[3]

The cultural resource assessments included in this report apply only to potential archaeological and architectural resources. LCMM understands that United States Environmental Protection Agency (USEPA) has initiated government-to-government consultations with the Onondaga Nation in compliance with 36 CFR Part 800.4(a)(b) regarding properties of religious and cultural significance. However, at this time, USEPA has not asked Honeywell, Parsons, or LCMM to address the task of identifying religious and cultural properties. Therefore, no analysis has been performed as to whether the remediation of the areas included in this report may have an effect on Properties of Cultural and Religious Significance.

PROJECT LOCATION AND DESCRIPTION

Onondaga Lake is located in Onondaga County, New York and is contained within the City of Syracuse, and the towns of Salina and Geddes (Figure 1 and Figure 2). The lake has an aerial extent of about 4.5 square miles (11.7km^2), with a drainage basin of approximately 233 square miles (603.5km^2).

The Onondaga Lake Superfund Site comprises the Onondaga Lake bottom, seven tributaries, and upland sources of lake contamination. The remedy for the Onondaga Lake bottom subsite was selected in accordance with the requirements of the Comprehensive Environmental Response, Compensation and Liability Act of 1980, as amended (CERCLA) and documented in a Record of Decision.[4]

The archeological fieldwork included side scan sonar, sector scan sonar, videography from a remotely operated vehicle (ROV) and target verification by archaeological divers. The survey area constituted all of the lake bottom remedial areas which total 418.7 acres (169.4 hectares) of bottomlands. The fieldwork was executed between June 2 to 11, and October 25 to 28, 2010; and June 20 to 29, 2011 by LCMM with technical support from CR Environmental (CRE).

PREVIOUS SURVEYS

The basis of this report is found in the previous archaeological and geophysical work undertaken in and around Onondaga Lake, and the work plan specific to this survey. In 2004, the Public Archaeology Facility of SUNY Binghamton carried out a Phase IA cultural resources assessment of the Onondaga Lake Site.[5] This work recommended a Phase IB archaeological survey be executed in Onondaga Lake and along the shoreline due to the high potential that those areas may contain historic cultural resources.[6] In 2005, CR Environmental of Falmouth, Massachusetts, conducted a remote sensing survey of the lake

bottom. The effort recorded side scan sonar, magnetometer, bathymetry, and sub-bottom profiler data primarily in support of the remedial design effort. The survey located 755 sonar targets and 1256 magnetic anomalies on the lakebed. In January 2010, the LCMM completed the *Underwater Archaeological Resources Phase 1B Work Plan for the Onondaga Lake Bottom, Subsite of the Onondaga Lake Superfund Site, Onondaga County, New York,* which specifically outlined the potential underwater archaeological sites to be investigated and the methodological approach to the fieldwork.[7]

REPORT ORGANIZATION

This report contains five chapters and eight appendices. The Introduction contains background material pertinent to the project. Chapter 2 presents the maritime context for Onondaga Lake. Chapter 3 contains the methodological approach used to gather the archaeological data. The project's results, including historic context information for specific archaeological properties, the presentation of archaeological data, and an assessment of each property's significance is contained in Chapter 4. Chapter 5 presents LCMM's conclusions, which is followed by the Bibliography. Appendices 1 and 2 contain LCMM's Field Logs and Dive Logs, respectively. A list of the acronyms is included as Appendix 3, while a glossary defining the specialized terms used in the report is found in Appendix 4. The New York State Office of Parks Recreation and Historic Preservation's (NYSOPRHP) Resource Evaluation for the New York State Canal System is attached as Appendix 5. Appendix 6 is a statement by the Onondaga Nation on the spiritual and cultural history of Onondaga Lake. Resumes of key project staff are included as Appendix 7, while the protocol for the discovery of human remains is included as Appendix 8. The Endnotes are found at the end of the report.

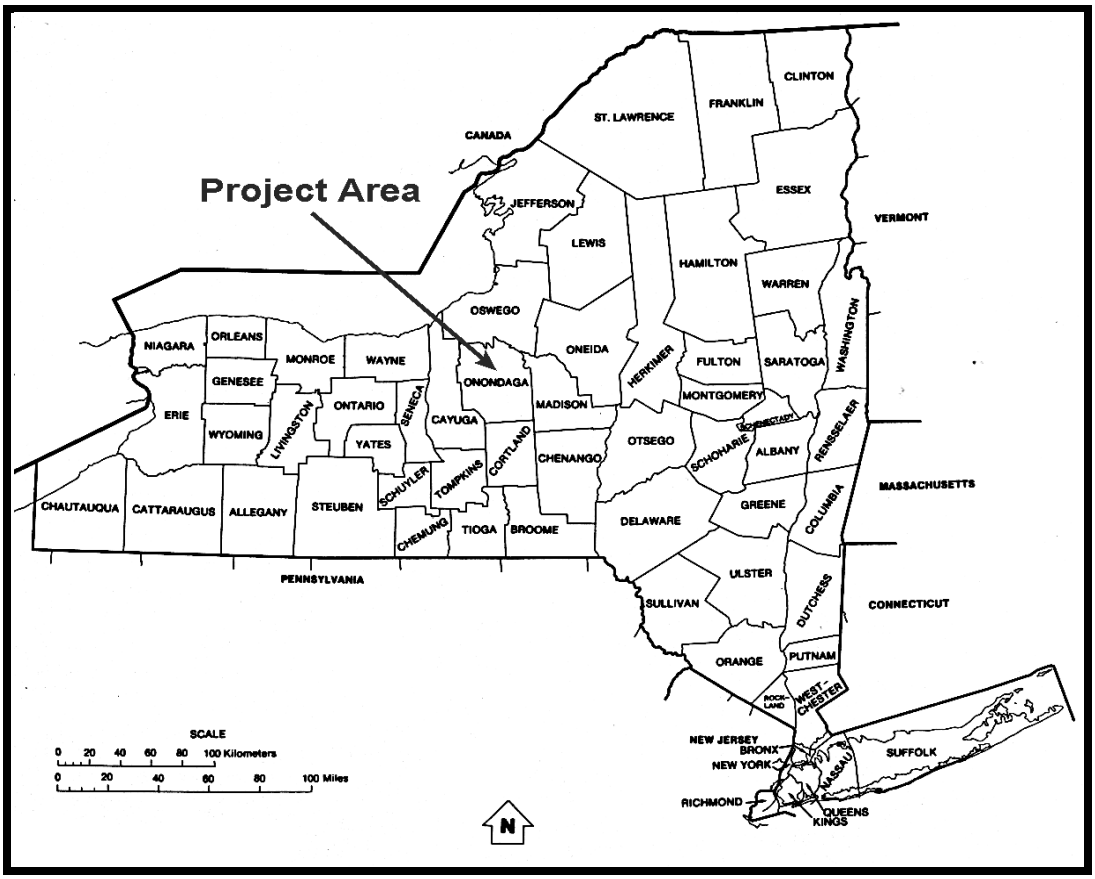

Figure 1. Map of New York State showing the Project Area.

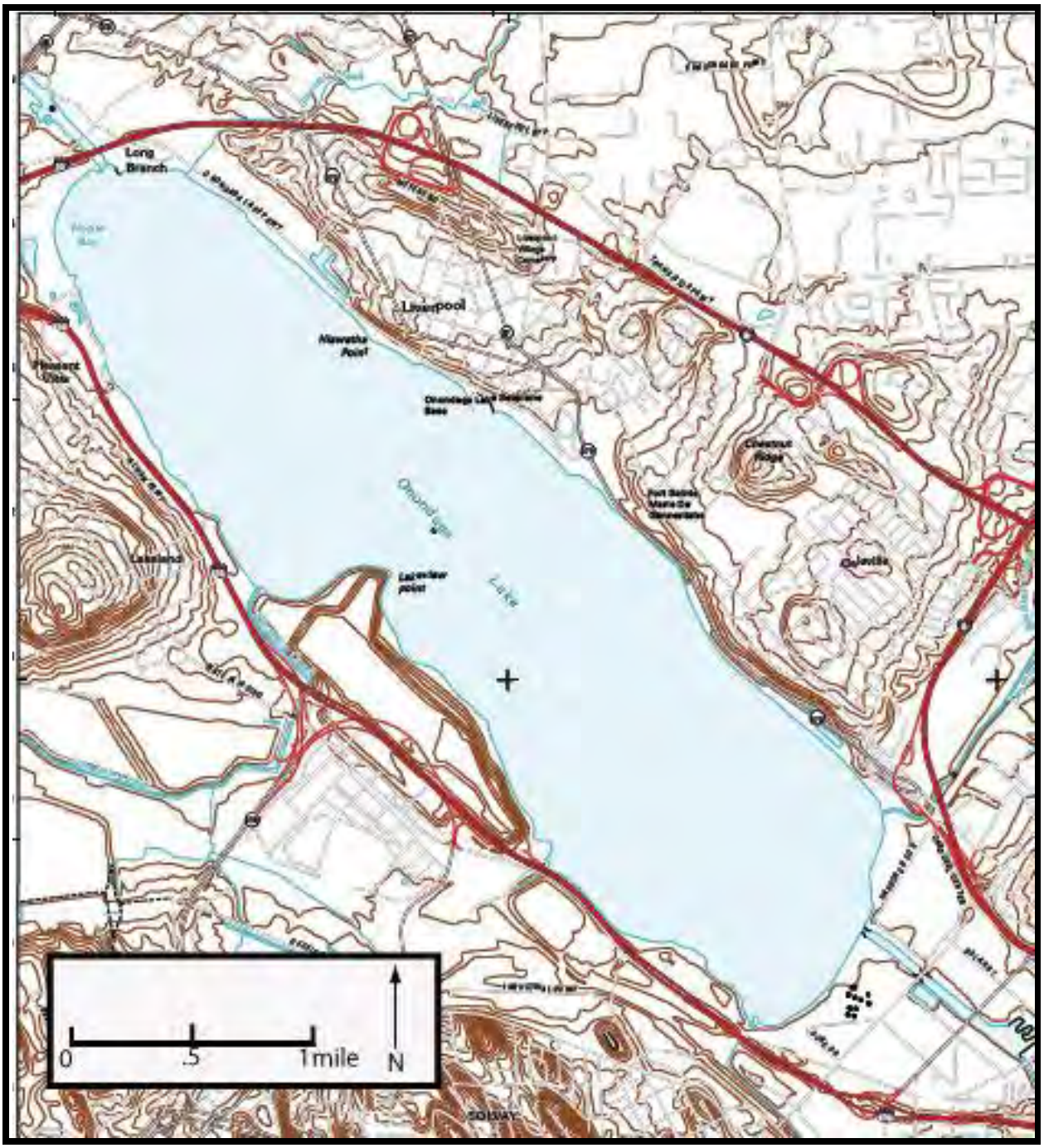

Figure 2. Excerpt from the Syracuse West 7.5 minute Quadrangle showing Onondaga Lake (United States Geological Survey, Syracuse, New York 7.5 Minute Quadrangle, 2010).

ONONDAGA LAKE MARITIME CONTEXT

Onondaga Lake was formed following the retreat of continental glaciers and proglacial Lake Iroquois approximately 10,000 to 8,000 years before present (BP). At a current elevation of 363 feet (110.6 meters [m]) above sea level (ASL) it is part of the Oswego River drainage that flows into Lake Ontario. The lake is currently 4.6 miles (7.4 kilometers [km]) long with a maximum width of one mile (1.6km). Onondaga Lake outflows to the Seneca River, which joins the Oneida River at the Three Rivers junction at Phoenix, New York, to form the Oswego River, a major tributary of Lake Ontario. Onondaga Lake has a surface area of 4.5 square miles (12 square kilometers [$km^{2]}$), a volume of 35 billion gallons (132.5 billion liters), and a maximum depth of 64 feet (19.5m).[8] The level and shoreline of Onondaga Lake have changed over the past 10,000 to 8,000 years due to climate fluctuations, human modifications and seasonal variations. It is important to understand these changes and how they influenced human habitation around Onondaga Lake in order accurately study the maritime context of this inland lake.

POST-GLACIAL LAKE LEVEL FLUCTUATIONS IN NORTHEASTERN NORTH AMERICA

As part of the larger Great Lakes drainage basin, Onondaga Lake was formed during the deglaciation of northern North America circa 12,000 BP. While similar post-glacial lakes and ponds in the northeastern United States have not been the subject of thorough archaeological study with regards to submerged precontact resources, many have been the subject of paleoenvironmental studies that evaluated the effects of Holocene climatic change on lake levels. These changes in the location and/or presence of shorelines and wetlands influenced precontact human settlement patterns and resource procurement strategies. Studies in the Great Lakes, Finger Lakes and smaller ponds of the northeastern United States and southern Ontario have demonstrated that climate change throughout the early and mid-Holocene (circa 10,000-4,000 BP) had diverse effects on lake level fluctuations in the Northeastern section of the continent, as well as the distribution and formation of wetlands along the margins of these lakes and their tributaries (Figure 3).[9]

Sediment core studies in the Finger Lakes have shown that during the Holocene Hypsithermal climatic period (9000 to 4000 BP) lake levels were relatively high when compared to the drought conditions proposed for the Great Lakes and Mid-West region.[10] This study also indicated that there were a series of low stands during the Hypsithermal in the Finger Lakes region every 1800 to 2200 years (approximately 9,800, 7,800, 6,000, 4,200 and 2,000 BP) with the highest relative lake levels occurring circa 8,800 and 7,000 BP.[11] Sediment core and subbottom profiler data analyses at small closed basin ponds in Maine suggest that there was a 7 to 20 foot (2 to 6m) decline in lake levels during the mid-Holocene, especially circa 6,000 BP.[12] Sediment cores from Crawford Lake in southern Ontario indicate the most significant lake low stand was between 4,800 and 2,000 BP, which is consistent with other sites in southern Michigan and Ontario.[13] Within the Great Lake Basins there were several phases of drier climate and lake low stands, including a major event that spanned ca. 9,000 to 4,000 BP.[14] During the Lake Stanley phase (7,900 BP) water levels in the Lake Huron basin were up to 230 to 328 feet (70 to 100m) *below* present and large areas of lake bed were exposed terrestrial landscapes.[15] While all of these studies demonstrate that lake level changes throughout the early to mid Holocene were prolific in the northeast, they also indicate that the impacts of climate change on lake levels varied depending upon the specific body of water in question.

To date, there has been no in-depth paleo-environmental study of Onondaga Lake to gauge how lake level fluctuation impacted precontact human settlement around the lake. Though the studies

highlighted in this section indicate that Onondaga Lake, like other nearby lakes, likely experienced similar changes in lake levels, the timing and extent of these changes remain unclear.

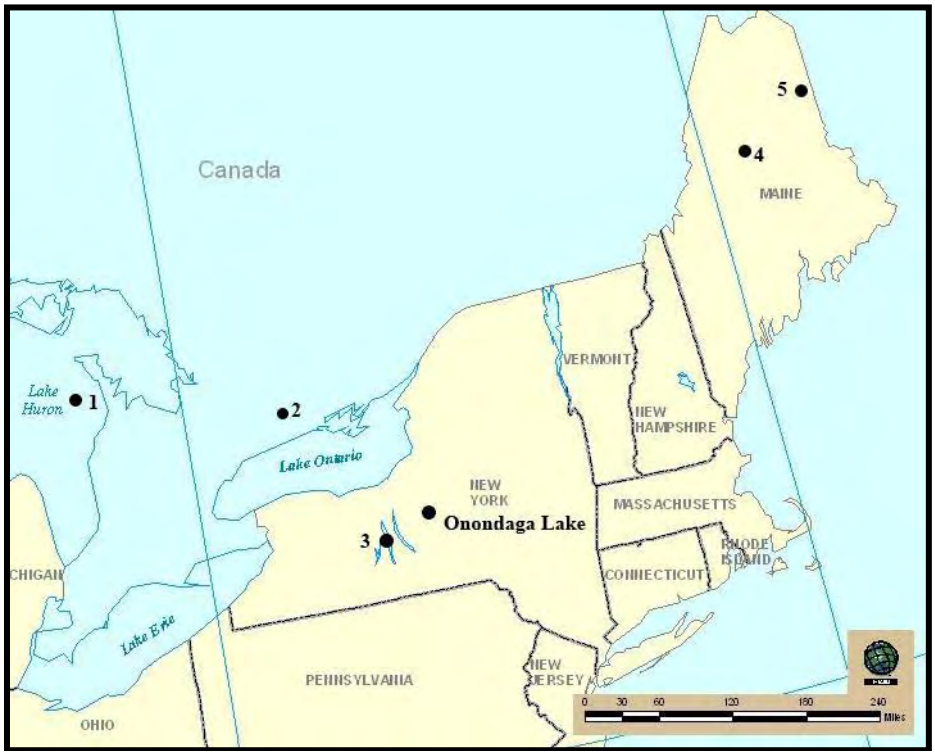

Figure 3. Map of the lakes and ponds discussed in this section: 1-Lake Huron; 2-Crawford Lake; 3-Finger Lakes; 4-Mattews Pond, Maine; 5-Whitehead Lake, Maine (after Environmental Systems Research Institute).

HISTORIC LAKE LEVEL CHANGES

The Phase IA report contained an extensive overview of historical records and maps regarding the changes in Onondaga Lake levels and alterations to the shoreline. The following synopsis is based primarily on those findings.[16]

Historically, Onondaga Lake experienced natural lake level fluctuations during times of spring runoff and dry summer spells, and this was likely true prior to European settlement. Much of the lake shoreline was once composed of soft spongy bog and marshland which was greatly affected by these seasonal lake level fluctuations.[17] When inland water travel became an important component to European expansion west during the early nineteenth century, engineers devised ways to control lake levels to benefit inland water travel. In 1822, Onondaga Lake was lowered approximately two feet (.61m) so that navigation between the lake and the Seneca River would be more easily attained. At the northern end of the lake, an outlet about 3,300 feet (1006m) long and five feet (1.5m) deep was cut, and a reef to the north was dynamited, allowing waters to more easily flow out of Onondaga Lake.[18] This resulted in a nearly 20 percent decrease in lake volume and in the drying up of marshy bogs along the lake shore.[19]

This northern outlet was eventually abandoned, allowing the lake to return to pre-1822 levels; however, in 1841 it was re-cut, and lake levels again may have dropped nearly two feet (.61m).[20] Hohman suggests that the lake may have been approximately 364 feet (111m) ASL at this time (1822 to circa

1898), and that prior to the nineteenth century the lake level may have been approximately 365 to 369 feet (113 to 112.5m) ASL.[21]

Construction of the Oswego Canal in the 1810s and 1820s along the eastern shore of the lake required the marshy shoreline to be reinforced with timber. Various mid-nineteenth and early twentieth century maps indicate that the reclaimed shoreline along the southern and southeastern part of the lake was anywhere from 200 to 3000 feet (61 to 914m) inland from the contemporary shoreline.[22] A 1908 Hopkins map identified areas of "reclaimed land," and the original shoreline of the southern part of the lake as approximately 300 to 1000 feet (91 to 305m) inland of the contemporary shoreline. The 1908 Hopkins map is also the first to indicate that the Solvay Process Company began placing waste into and along the shoreline of Onondaga Lake. Along Lake View Point, the Solvay Company had piled waste over 80 feet (24.4m) high in the mid-twentieth century, greatly altering the shoreline in that area.[23]

Other parts of the Onondaga Lake shoreline were greatly altered during the late nineteenth and early twentieth century. The construction of docks, wharves, roads and railroads, the dredging of basins, alterations made to river courses, and the placing of industrial waste along the shore all contributed to changes in the contours and depth of Onondaga Lake for well over a century. In particular, in 1915 Onondaga Lake level was raised to accommodate the construction of the New York State Barge Canal. In 1929, the mouth of Nine Mile Creek was moved west of Lake View Point. Additionally, in 1977, 3.7 acres (1.5 hectares) of the southwestern part of the lake were filled in by the county. Today, at an elevation of 363 feet (110.6m) ASL, it is proposed that Onondaga Lake is 2 to 3 feet (.61 to .91m) lower than the lake level prior to modifications which began in 1822.[24]

PRE-CONTACT PERIOD MARITIME CONTEXT

The Phase IA Archaeological Report provides an overview of the Pre-contact context for New York State and the primary patterns of pre-contact Native American land-use in the region.[25] The broader pre-contact period is divided into two eras based on subsistence practices: the hunter-gatherer/pre-agricultural subsistence era (12,000 BP to 1100 BP) and the agricultural/hunter-gatherer subsistence era (1100 to 350 BP). These pre-contact eras are further classified based on pre-contact periods established by Ritchie.[26]

Throughout all of the pre-contact eras, waterways of the Northeast were important landscape features in relation to subsistence (fishing and animal migrations), travel (watercraft) and settlement patterns. Native American groups relied on drainages and water courses during the highly mobile Paleoindian and Archaic periods, as well as during the sedentary periods when settlements were established near water courses and lakes or coastlines. What follows is a brief outline of the primary pre-contact periods identified for New York State, with a focus on the maritime context for each period. More specifically, this context will focus on the archaeological evidence for maritime resource procurement and the use of watercraft. For a more in-depth discussion of general material culture and settlement patterns see Hohman.[27]

Paleoindian Period (12,000 to 9,500 BP)

During the Paleoindian Period (12,000 to 9,500 BP) the Onondaga Lake area was submerged below pro-glacial Lake Iroquois. As the continental glaciers receded to the north, and Lake Iroquois drained, smaller lakes, like Onondaga Lake, Oneida Lake and the Finger Lakes were established in small lowland depressions within the Oneida Lake Plain. Throughout this time of major environmental transition, Paleoindian hunter-gatherers adapted their migrations and movements to this evolving landscape.

Fluted points, the most indicative artifact type related to the Paleoindian period have been recorded by Ritchie at numerous locations along the present day Seneca River to the north of Onondaga Lake.[28] This would imply that as Lake Iroquois receded, these river water courses were important travel corridors for both hunter-gatherer groups as well as the animals they hunted. The location of the points may also represent a relict shoreline of Lake Iroquois that was contemporary to the arrival of these groups of people to the region.

Paleoindian groups may have followed large megafauna before they went extinct, and in the later Paleoindain period, when the smaller lakes and ponds were established, they followed migrating elk and caribou herds. While a number of Paleoindian points have been recorded in Onondaga County, a lack of recorded Paleoindian projectile points in the immediate area of Onondaga Lake may be due the marshy nature of the land as Lake Iroquois receded. Also, as Onondaga Lake was established, the lake level may have been either extremely high, or extremely low, during the Paleoindian Period, and contemporaneous sites may now be submerged or many miles away from the present day shoreline. Additionally, historic era activities around the lake may have erased evidence of Paleoindian occupations. It is uncertain if Paleoindian groups used watercraft in the region of Onondaga Lake since the remains of watercraft have yet to be found in the archaeological record.

Early Archaic (9,500 to 5,500 BP)

Ritchie suggests that peoples of the Early Archaic period were still highly mobile, practicing a broad spectrum hunting and gathering strategy as the environment was still in a constant state of flux.[29] There is a lack of archaeological evidence relating to the Early Archaic period in northern New York. This could be a result of archaeological testing bias or Versaggi has suggested this may reflect that the environmental conditions in interior New York could not have supported long-term human occupation at this time.[30] Rather, she believes that smaller groups may have exploited "several small resource-rich zones, such as valley floors and upland bog margins, [that] could have provided the necessary resources for short-term occupations by small hunting and gathering groups migrating north from the warmer coastal regions."[31] Whether Early Archaic groups traveled via foot or in watercraft is still uncertain, but considering the predictability of fish and the numerous rivers, streams and lakes in central New York, it is highly likely that maritime activities played a major role in their subsistence and travel patterns.

The Late Archaic Period (5,500 to 3,500 BP)

The Late Archaic period in the Northeastern United States is characterized by a more hospitable and predictable environment, resulting in the establishment of resource rich deciduous forests and a climate that had annual changes in the form of four seasons.[32] Hunter-gatherer groups continued to follow seasonal migration of land animals and seasonal availability of aquatic resources.

The Lamoka Phase is well established based on archaeological findings as representing a fishing culture in central New York. Ritchie notes that during Lamoka Phase there was a preference for waterside locations, both as temporary and permanent habitation sites, particularly near shallow and weedy sections of larger lakes, small shallow lakes, the margins of large marshes near larger bodies of water, or large streams with weedy sections.[33] Various sites from this phase yielded large assemblages of fishing tools, particularly the Lamoka Lake site, located in Schuyler County, southwest of Onondaga Lake. Nearly 8,000 stone net weights and small projectile points were found, indicating that fishing and hunting of waterfowl were important activities. Additionally, a large collection of un-barbed bone fish hooks were recovered from the site, as well as some evidence that spear fishing may have been common. From this site it can be hypothesized that fishing with nets became prominent, as did the

importance of the resources used to make these nets. A fishnet made of "Indian-hemp fiber" which was woven into a net with about a two inch (5.1cm) mesh, was found at the site.[34]
The Brewerton Phase is best represented by the Brewerton type site located at the outlet of Oneida Lake. People of this phase appear not to have placed as much importance on fishing as they did during the Lamoka Phase. Brewerton sites tend to yield a smaller number of notched sinkers (or stone plummets), barbed fishing hooks and spear fishing devices. The Brewerton site, however, is located near the rifts below Oneida Lake, an optimal location for the seasonal fish runs, where fish can be trapped and speared.[35] Also noteworthy at the Brewerton site was a large number of woodworking tools, such as grooved axes, gouges, and adzes.[36] Ritchie notes that the presence of gouges in site assemblages implies the construction and use of the dugout canoes.[37]

The Frontenac Phase is best represented by the Frontenac Island site located in Cayuga Lake. It is the only island in the Finger Lakes, about an acre (.4 hectare). Excavations unearthed various faunal remains, including birds, reptiles, mammals, mollusks and fish.[38] Fishing gear included notched stone net sinkers, bone fishhooks, bone gorges, fishing spears, and stone plummets. Ritchie suggests that stone plummets were used for line fishing, and to assess water depth. He also notes that unlike the Lamoka sites, there were no tools found that indicate the manufacture of nets.[39] Woodworking tools were also part of the site assemblage, and it can be assumed that some type of boat building was required at this island site.

The Transitional Period (3,500 to 3,000 BP)
The Transitional Period is characterized by hunting and gathering groups with an increased reliance on plant materials. Frost Island Phase sites are more common to the north of the Finger Lakes, such as the type site along the Seneca River. The assemblage from this site yielded notched pebble sinkers, suggesting that fishing with nets was likely.[40]

The Orient Phase appears to be centered on the southeastern part of New York; hence, much of what is known is based on sites near Long Island. However, recent discoveries have shown that this phase may have extended into the northern Hudson region. It appears that shellfish was an important food source, gathered from mudflats and shallow bays.[41]

The Early and Middle Woodland Period (3,000 to 1100 BP)
The Early and Middle Woodland periods are marked by the increased interaction between peoples in north and central New York with groups to the west in Ohio (i.e. Adena, Hopewell) and north and west in the Great Lakes region. The most important cultural factor during this broader period is the sharing and exchange of ideas and cultural materials with neighboring regions. It indicates that although regionally groups of people were becoming more sedentary and establishing permanent settlements, they were also highly mobile with the long distance movement of ideas and materials, most likely making use of canoes for inland waterway travel. Stylistically, material culture distinguishes the Early and Middle Woodland sites from one another, but Hohman notes that their land use patterns were both based on an "organized system where seasonal base camps with as many as 100 individuals were established in major river and lake valleys near streams confluences."[42] With a larger base camp established, daily or even weekly forays for nearby resources were carried out by smaller groups, and this type of logistical subsistence pattern resulted in various site types representing these time periods.[43] It is likely that during this period native peoples used dugout canoes, while innovative methods for constructing lighter craft may have been developed at this time.

The Early Point Peninsula Phase is represented by smaller campsites around the shores of streams and lakes, within coves and islands. These sites had a relative paucity of projectile points, suggesting that hunting was less important when compared to fishing and collecting of freshwater mussels. Additionally, extensive use of wild rice beds is suggested for this phase. Fishing gear found at sites of this phase includes grooved ovate pebbles, net sinkers, fishhook barbs, copper fishhooks and gorges, a conical antler toggle-head harpoon, and barbed bone points. No bone fishhooks, per se, have been identified for this phase. There is a lack of large pottery at sites from this phase, which suggests that bark and wooden artifacts were important for storage. Ritchie points out that people of this phase likely represent "small mobile, probably bark-canoe-traveling fisherman, hunters, wild rice gatherers, with little baggage."[44]

Late Woodland Period (1100 BP to 350 BP*)*

The Late Woodland period marks the transition between the pre-agricultural/hunter-gatherer subsistence and the agricultural/hunter-gatherer subsistence eras.[45] Archaeological evidence from the Late Woodland period clearly shows that maize agriculture was in place and groups of people began to settle down into permanent agricultural settlements. The Late Woodland is divided by two phases: the Owasco Phase and the Iroquois, or Haudenosaunee Phase. Both phases are marked by the establishment of a sedentary/agricultural subsistence base, with hunting and fishing still an important component.

Owasco Phase is the first phase in which corn, beans and squash were cultivated and the use of the bow and arrow became common. Ritchie suggests that fishing during this phase may have been the work of the women, older children or old men, since there appears to be less emphasis on this subsistence practice over time. Fish were captured by spearing with a barbed bone point fixed to a shaft and carried out at rift and rapids of rivers, using nets, or angling with hook and line with barbless and barbed fishhooks.[46] Interestingly, a trot-line was found that dates to this period. It was composed of "two-strand twisted Indian-hemp fiber equipped with nineteen dropper lines, each carrying a compound hook contrived from two hawthorne spines. It was baited, weighted with a flat sinker, and left over night on a favorable bottom."[47] The device could catch a number of fish at once.

By the fourteenth century, the Owasco people had become what we historically know as the Iroquois, or Haudenosaunee. They established large settlements clustered around the inland lakes of New York, and the Mohawk Valley.[48] Villages became large, housing up to 350 people and located along major drainages. The villages had to be moved every two decades due to localized resource depletion. The immense amount of wood used to build the palisaded villages, a sign of tribal warfare, and to support the population meant that wood became scarce over time.

Also during the Late Woodland period, it is supposed that the first bark canoes were constructed, resulting in quicker and easier travel along rivers and streams when compared to the dugout canoe that had been used for many millennia. Information about Haudenosaunee bark canoes comes primarily from early European accounts.

Native American Canoes

The three basic canoe types constructed by Native American groups in the Northeast over 11,000 years are skin boats, dugout canoes and birch bark canoes. Each of these vessels reflected the environmental conditions and technological innovations of its time. Paleoindians were probably the first to use watercraft beginning around 11,000 years ago. These hunter-gatherer groups likely hunted and fished along seashores and presumably built small skin craft to harvest the marine food resources. These forms

of boats were popular among Native Americans of the northern latitudes, where the landscape is barren of trees and sea mammals played a major role in subsistence and cultural innovation.

As freshwater inland lakes were established by 10,000 years ago, forests of hard and soft wood species developed around the post-glacial lakes. Native Americans adapted their watercraft design to these environmental changes. The Archaic and Woodland peoples built small craft from tree bark, skins from terrestrial animals, or hollowed-out logs. Unfortunately, few examples of watercraft from these periods have been found, and little is known about their design, appearance, or use. Evidence of bark and skin boats has not been found in the archaeological record, since the organic materials from which they were made are not preserved well in the climate of the area. At least a dozen dugout canoes, however, have been uncovered in lakes and ponds throughout Vermont and Ontario. The archaeological examples of these simple boats probably date between the Late Woodland period (1100 to 400 BP) and the nineteenth century.

Watercraft made of dugout tree trunks, called dugout canoes, were the primary vessel form starting about 10,000 years ago.[49] Dugouts were heavy, weighing between 200 to 300 pounds when wet and were difficult to carry at portages. They therefore were primarily used on larger bodies of water, like lakes and ponds, though smaller, individual dugouts may have functioned well on rivers. Most of dugouts that survived in the archaeological record have been found submerged in ponds. It appears that these vessels were cached, or stowed, over seasons when semi-sedentary groups of hunter-gatherers would travel to their fall/winter camps. The dugouts would then remain protected for when the group returned and the lakes and ponds were no longer iced over.

By approximately 600 years ago bark canoes became the primary vessel type in the Northeast. An average bark canoe was approximately 16 feet (4.9m) long, but others could also be as small as 11 feet (3.4m) or as large as 30 feet (9.1m). Regardless of their size, bark canoes were easier to handle, as they were much lighter than dugouts, yet construction was more complicated and required more specialized tools and construction components. Bark was most easily harvested in the spring, when sap was running. Winter and summer bark was more difficult to harvest and inferior.[50] Gum or tallow was applied as a resin to make the vessels water tight. Unfortunately, the delicate nature of birch bark canoes has prevented any early specimens from surviving in the archaeological record. Anthropologists and archeologists agree that the bark canoe probably evolved out of the late Woodland period some 2000 or more years ago. However, none has survived from before the 1700s.

Haudenosaunee Canoes

Haudenosaunee bark canoes were typically built of elm bark as opposed to birch bark. Birch bark was available, but scattered and therefore elm and other barks were more common on Haudenosaunee canoes.[51] They may have used white cedar for the ribs and roots of the white cedar, tamarack, or eastern larch for sewing the pieces of the bark together.[52] For more temporary canoes, saplings and branches may have served for the ribs. Early accounts note Haudenosaunee canoes as being rather large and primarily labeled as war canoes.[53] The war canoes may have been temporary canoes, constructed hastily for the task at hand and then abandoned. On large bodies of water within their territory, the Haudenosaunee used dugouts, but for navigating streams and for use in raiding their enemies they employed bark canoes (Figure 4).[54]

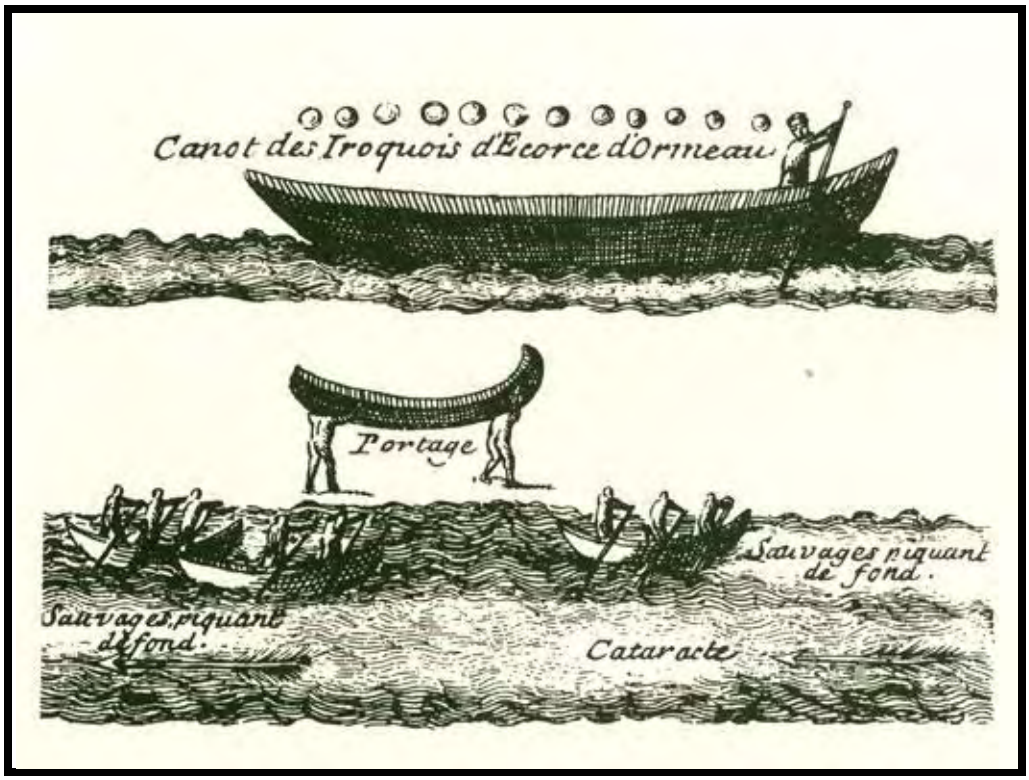

Figure 4. Excerpt of canoe imagery from French explorer LaHontan's notes (from Adney and Chappelle 2007).

Contact Period (350 to 200 BP)

The Owasco are believed to be the antecedents to the Onondaga people who came to call the area of Onondaga Lake home.[55] The Onondaga have long inhabited the area around Onondaga Lake, possibly dating back to the twelfth century. It is believed that the Haudenosaunee (or Iroquois) Confederacy was established at Onondaga Lake, a central location for the joining tribes, as far back at 1000 BP.[56] The Confederacy of the Haudenosaunee was established to bring peace to the region and to unite the native groups. The five original nations of the Haudenosaunee were the Mohawks, Oneidas, Onondagas, Cayugas and Senecas. The Tuscaroras joined the confederacy circa 300 BP. The Onondaga are considered the People of the Hill and the keepers of the fire and wampum.[57]

Archaeological sites affiliated with the Onondaga near Onondaga Lake are all located to the south along tributaries that flow into the lake.[58] Archaeological evidence and historic accounts note that Onondaga fishing villages were located at the mouth of lakes and rivers.[59] The Onondaga village of Kaneeda is said to have been located at the outlet of Onondaga Lake at Onondaga Creek. This fishing village site was recorded by amateur archaeologist Dr. William G. Hinsdale of Syracuse in the 1930s.[60] The site yielded Haudenosaunee pottery dating to the circa 400 BP, along with net sinkers, deer bones and flakes. These fishing villages may have been seasonal, as Snow describes Haudenosaunee fishing during Fishing Moon cycle as seasonal, taking place in the spring and involving the movement of whole families.[61] They would harvest the migrating fish by the thousands as they slowed down at the falls and rapids of rivers, "using cordage twisted from Indian hemp fiber…woven into nets and lines…The hollowed dried galls of goldenrod served as floats, while flat pebbles were notched to make sinkers."[62]

PRECONTACT/CONTACT PERIOD ARCHAEOLOGICAL SENSITIVITY FOR SUBMERGED SITES IN ONONDAGA LAKE

As noted in this section, inland lakes as well as their margins and inlets/outlets, offered diverse resources and areas for habitation for precontact and post-contact Native American groups in the Northeast. Onondaga Lake, one of the smaller Finger Lakes of New York State, was part of an interconnected system of waterways, all rich in aquatic and terrestrial resources. Adjacent dry land near riverine confluences offered ideal locations for short-term seasonal and/or long-term habitation sites. The lake itself and the surrounding environs (i.e. tributaries, wetlands, and forests) would have provided fish, game, wood, and plants that made habitation in close proximity to the lake ideal. Additionally, travel and fishing activities on the lake may have involved the use of dugout and bark canoes.

In support of this potential, there are 29 documented Precontact/Contact period archaeological sites within 1.6 km radius (1 mile) of the shoreline of Onondaga Lake. All of these sites are listed in the New York State SHPO database and are either near Onondaga Lake or along major tributaries that flow into or out of the lake.[63] The known Precontact and Contact era archaeological site types are varied (small campsites, mounds, burial places, contact era villages) and demonstrate that Native American land use around Onondaga Lake was substantial, especially on dry land near confluences or on spits of land jutting into the lake. The presence of ceremonial and spiritual land use shows the importance of the lake for activities other than resource procurement and settlement.

Climate changes may have greatly influenced the way precontact peoples used the land around the lake. Onondaga Lake was formed roughly 10,000 B.P. when glacial lake Iroquois retreated. Since that time, the shoreline of Onondaga Lake may have been altered as lake levels fluctuated due to episodic drought or periods of increased moisture. As discussed previously, it is not currently possible to state exactly how these climatic episodes impacted this particular body of water. However, given the historically known presence of wetland margins along the western shoreline of Onondaga Lake, and the presence of salt springs on the south and east portions of the lake, it is likely that Onondaga Lake was an important resource procurement area throughout the human history of the region.

None of the known Precontact archaeological sites identified in the area are located on the immediate shoreline of Onondaga Lake. An exception may be the Contact period Kaneeda village site on the south shore of the lake near the outlet of Onondaga Creek. The location of the outlet changed over the years and the exact location of the village is not known. The absence of recorded sites adjacent to the shoreline may be a result of the natural configuration of the shoreline. A great majority of the shoreline adjacent to the underwater APE for this project was once wetland and swamp, as noted on 18th and 19th century maps (Figure 5: Late eighteenth century map of Onondaga Lake with the project shoreline APE labeled as swamps and springs.Figure 5). Today, this land is composed of made lands created through the deposition of waste fill (typically Solvay waste) by infilling shallow water areas or marshes. These marshes and wetland were likely attractive for resource procurement by Native American groups, but they were less likely to be habitation areas.

A geomorphological study of the land portion of the APE conducted by Geoarchaeology Research Associates(GRA) indicated that “thick marl deposits (found below fill in Wastebed B) are indicative of basin and subaqueous shoreline deposits, which are neither conducive to prehistoric settlement, nor archaeological preservation.”[64] The boring logs along the project APEs support the historic map information which noted a variety of swamps adjacent to the lake. This characterization can be extended to the drowned shoreline where portions of the swamps noted on the late eighteenth century

map would have existed prior to the raising of the lake to current levels. Whether these swamp lands existed along the project APE shoreline of Onondaga Lake continuously over the past 10,000 years is, again, uncertain.

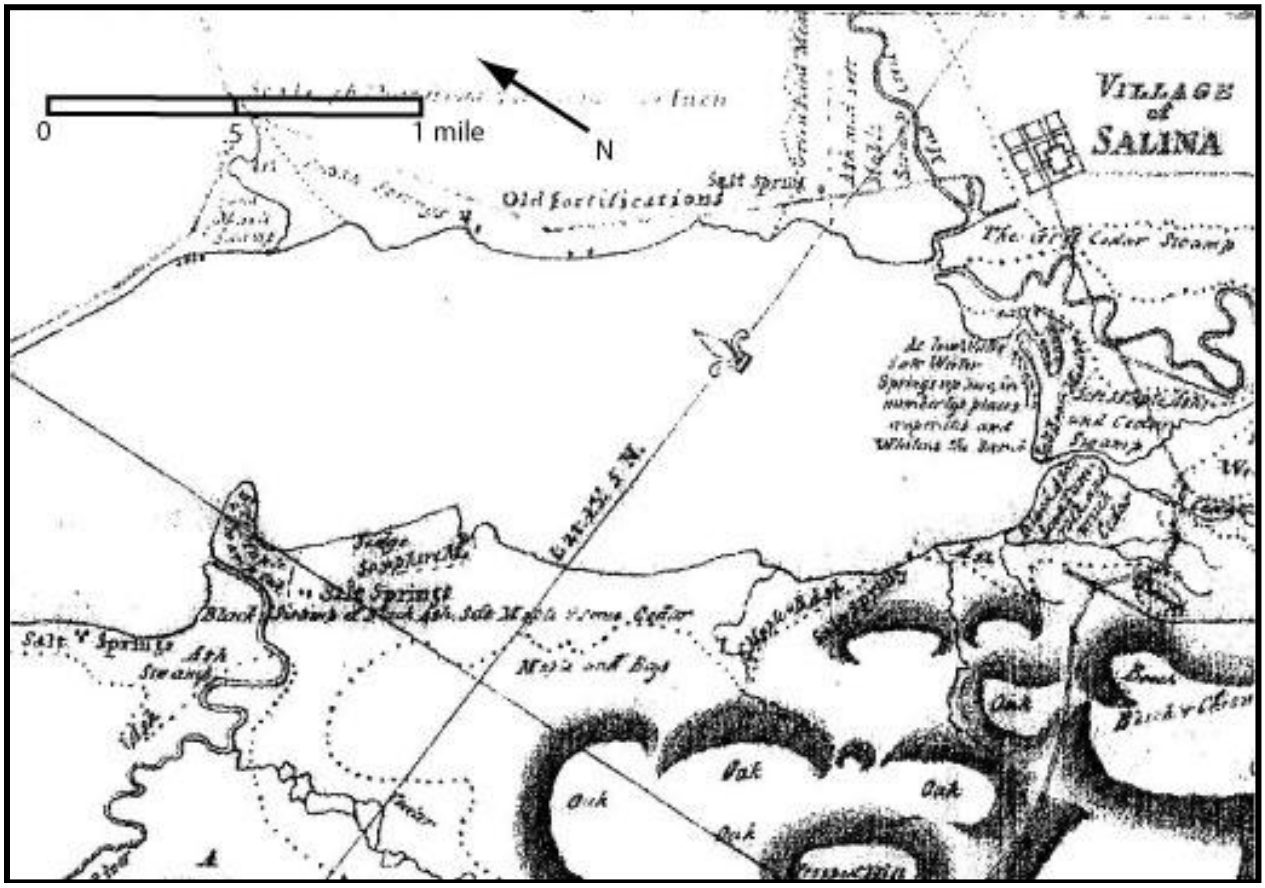

Figure 5: Late eighteenth century map of Onondaga Lake with the project shoreline APE labeled as swamps and springs.

HISTORIC CONTEXT

The arrival of European settlers around Onondaga Lake began in the early 1600s with the appearance of fur trade explorers and Jesuit missionaries to the region. The French adopted the bark canoe early on, realizing that it would be invaluable in the exploration and trade in the interior of the continent. Streams could be navigated and explored, and overland portages could be easily maneuvered. The adoption of the Native American bark canoe allowed the French, and the early fur trade, to quickly penetrate the heavily wooded areas of interior New York and around Onondaga Lake.

The Jesuit priest Simon LeMoyne visited Onondaga Lake and noted the salt springs at the southern end. The salt was recognized as an important resource of the area and Onondaga Lake was identified as "Salt Lake" on eighteenth century maps (Figure 6). The Jesuits established a mission on the east side of the lake in 1656 (Jesuit Mission of Ste. Marie de Ganeentah), which was vacated in 1658. The French presence was welcomed by the Onondaga since they felt in need of an ally, much as the Mohawk had found in the Dutch traders. The disagreements and jealousy between the Mohawk and Onondaga led to a bloody dispute and inter-tribal warfare, much the result of European influence causing uneasiness among the Confederacy.[65] The French returned to Onondaga Lake in 1696 under the orders of the

governor of New France, Count de Frontenac. Arriving in nearly four hundred boats via the Oswego River to Onondaga Lake, they established a fortification on the south shore en route to the main village of the Onondaga tribe to the south (Figure 6). According to Thomas, the remains of this 1696 fortification are currently located nearly 1,200 feet (366m) from the present day shoreline, a result of historic lake level changes and the addition of fill along the shoreline.[66]

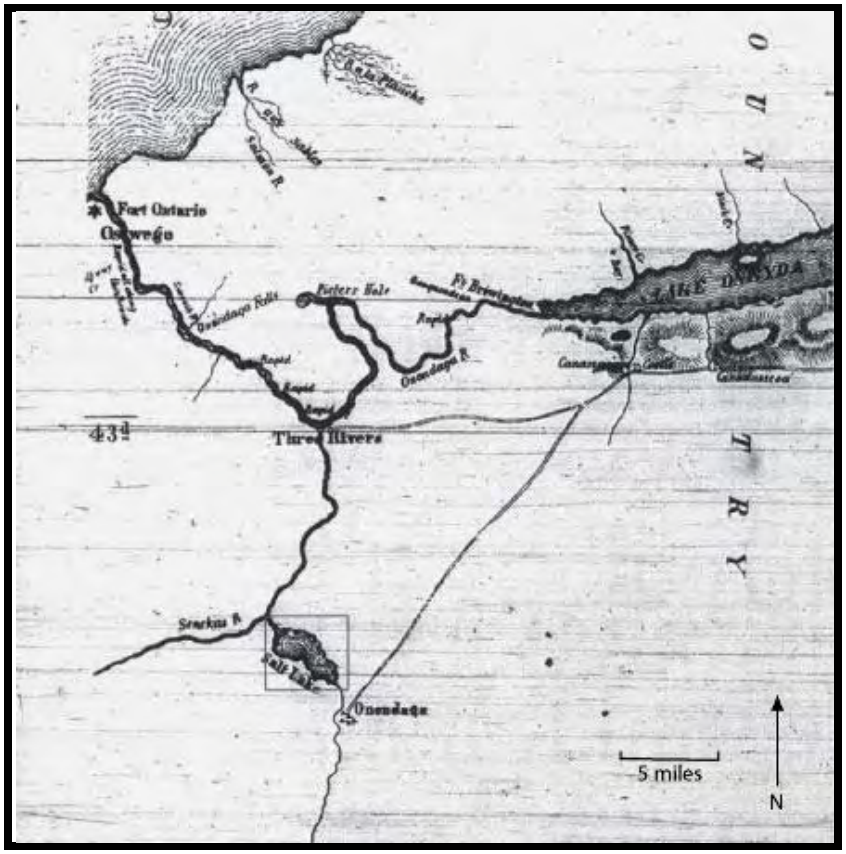

Figure 6. Eighteenth century map of Native American settlements in New York (from Bruce 1896, excerpted from Hohman 2004).

Throughout the 1700s, the Onondaga region, like most of the Northeast, was impacted by the myriad of wars between the French, British, Native Americans, and ultimately Americans. After the Revolution, a slow trickle of European settlers made their way west, some settling in the Onondaga Lake region and establishing the salt industry. At this time, improvements were proposed to inland water way travel, particularly westward to connect Albany with the Great Lakes. Rapids and shallow stretches of rivers and streams meant that boat travel was limited to light and small craft with less than a two foot (.61m) draft that could be lifted and dragged. Canoes were still used and wooden bateaux became the pick-up truck of the period.[67]

In 1786, Ephraim Webster was the first to officially settle on Onondaga Lake, establishing a trading post and camp at the mouth of Onondaga Creek on the east side of the lake. When he died his estate, including the salt springs, became public lands of New York State. Onondaga County was established in 1796 and families began to settle around the lake. The towns of Salina, Geddes and Liverpool were all established prior to 1800. The marshy shorelines of the lake caused outbreaks of cholera and malaria in the region, making the immediate shoreline of Onondaga Lake a relatively inhospitable place.

The Canal Systems and Onondaga Lake

Just before the turn of the nineteenth century the Western Inland Lock and Navigation Company began to construct short canals connecting lakes and rivers, and deepening shallow areas. The New York State Commission also began prospecting for canal routes that would connect Albany to Buffalo, and in effect connect the Hudson River to the Great Lakes. James Geddes, a resident of Salina who lived on Onondaga Lake, was appointed the New York State Surveyor General. Geddes' involvement in the salt industry meant that he lobbied hard, and successfully, for the canal to pass through the village of Syracuse. Construction of the Erie Canal began on July 4, 1817 and it officially opened October 25, 1825. At 343 miles (552km) long, it cost $352 million to build and was completely funded by the State of New York. It was 4 feet (1.2m) deep and 40 feet (12.2m) wide with 15 by 90 foot (4.6 by 27.4m) wide stone locks.

The Erie Canal did not run through Onondaga Lake; the actual canal portion needed to be protected since vessels were towed by mules and horses throughout its course, and a wide lake was not an optimal location logistically. Instead, the narrow canal ran through the center of Syracuse and then to the south of the lake. Extensions to the canal around the lake and into the lake were soon proposed, particularly to benefit the salt industry. In 1819, a law was enacted that authorized a navigable side-cut, approximately one mile long (1.6km), from the Erie Canal to the salt works in Salina.[68] Onondaga Lake at the time was accessible to smaller vessels via the northern and southern outlets at Onondaga Creek and the Seneca River. However, there was no direct route from the Seneca River and Onondaga Lake to the canal system. The salt industry petitioned for permission to connect the Salina side-cut and the Seneca River to lessen the expense of getting wood to the salt works. Areas around Onondaga Lake and the Seneca River were still covered in forested land, and the connection of these water routes made the movement of wood to the salt works more economical.[69]

In 1820, the State of New York sold parts of the land they had acquired from the Webster estate, keeping their claims on the salt springs and appropriated the money to lower the level of Onondaga Lake to that of the Seneca River. By 1822 an outlet about 3,300 feet (1006m) long and five feet (1.5m) deep was cut, reducing the lake level 2 feet (.6m) and causing marshlands along the shoreline to eventually dry up.[70] This allowed good navigation between the Erie Canal and the Seneca River via Onondaga Lake.

This project became the impetus for the development of the Oswego Canal, the first feeder canal constructed, which connected the Erie Canal at Syracuse to Lake Ontario. James Geddes was again the head surveyor for the project. The first section of the Oswego Canal, running along the eastern shore of Onondaga Lake and from the northern outlet to Three-mile rift, was completed in 1826 (Figure 7). On April 28, 1829 the Oswego Canal was opened to navigation throughout its entire extent. The canal bank along the eastern shore of Onondaga Lake was at times problematic. The soil was loose and prone to washing out, and it became necessary to secure it on both sides with a facing of timber.[71] Additionally, once the Liverpool portion of the Oswego Canal was completed, the Salina side cut to Onondaga Lake was abandoned as a navigable channel, as was the Onondaga outlet, causing sediment to build up and block the flow of water. Ultimately, Onondaga Lake attained its former pre-1822 elevation.

Figure 7. 1898 USGS Map of Syracuse showing the Oswego Canal on the east side of the lake (United States Geological Survey, Syracuse, New York 7.5 Minute Quadrangle, 1898).

In 1837, the state of New York took over the abandoned Salina Side-cut and in 1842 the Onondaga outlet was excavated to depth of 5 feet (1.5m) and the lake level dropped to that of the Seneca River once again.[72] This work was repeated in 1856 and the Salina side-cut was extended.[73] To access Onondaga Lake from the Oswego Canal vessels had to travel through Lock #15, or Mud Lock, originally built in 1828 and made of wood, to the Seneca River, and then into the lake via the northern outlet. Due to the unstable soils of the area, Mud Lock had to be completely rebuilt in 1836 of stone. It was then enlarged in 1862 and 1887, allowing larger boats on the Oswego Canal, and in effect into the lake.

The large amount of traffic on the Erie Canal resulted in proposed enlargements and improvements. In 1835, work began on expanding the entire canal route, both locks and prisms, and improving its navigability. It took until 1862 to complete this work, in addition to deepening the Oswego, Seneca and Cayuga, and Champlain Canals. The Erie Canal was straightened and increased in size to 7 by 70 feet (2.1 to 21m) and the locks enlarged to 18 by 110 feet (5.5 to 33.5m).

By the 1860s the railroad had become a major competitor for moving both people and goods west. To keep up with the competition, work began on the second enlargement of the canal system. In 1903, survey work began for a new 1000 ton barge canal. The New York State Barge Canal opened in 1918 and made use of bodies of water like Onondaga Lake and Oneida Lake since the use of steam powered tugboats and steel canal boats lessened the concern for protected water travel and the need for towpaths.[74] The Old Oswego and Old Erie canal systems adjacent to Onondaga Lake were then abandoned. The new Oswego Canal connects with the Erie Barge Canal north of Onondaga Lake at Three Rivers. The Erie Barge Canal system passes through Onondaga Lake as a route to Syracuse, where a southern harbor was constructed past the southern lake outlet (Figure 8, Figure 9 and Figure 10).

Figure 8. 1926 navigational chart showing the northern entrance to Onondaga Lake via the Onondaga Outlet. Barge Canal vessels could access the lake via the Seneca River, part of the Barge Canal, and through the Outlet (U.S. Lake Survey Office, *New York State Canals, Erie Canal, Brewerton to Cross Lake and Syracuse and Oswego Canal, Three River Point to Oswego*, 1926).

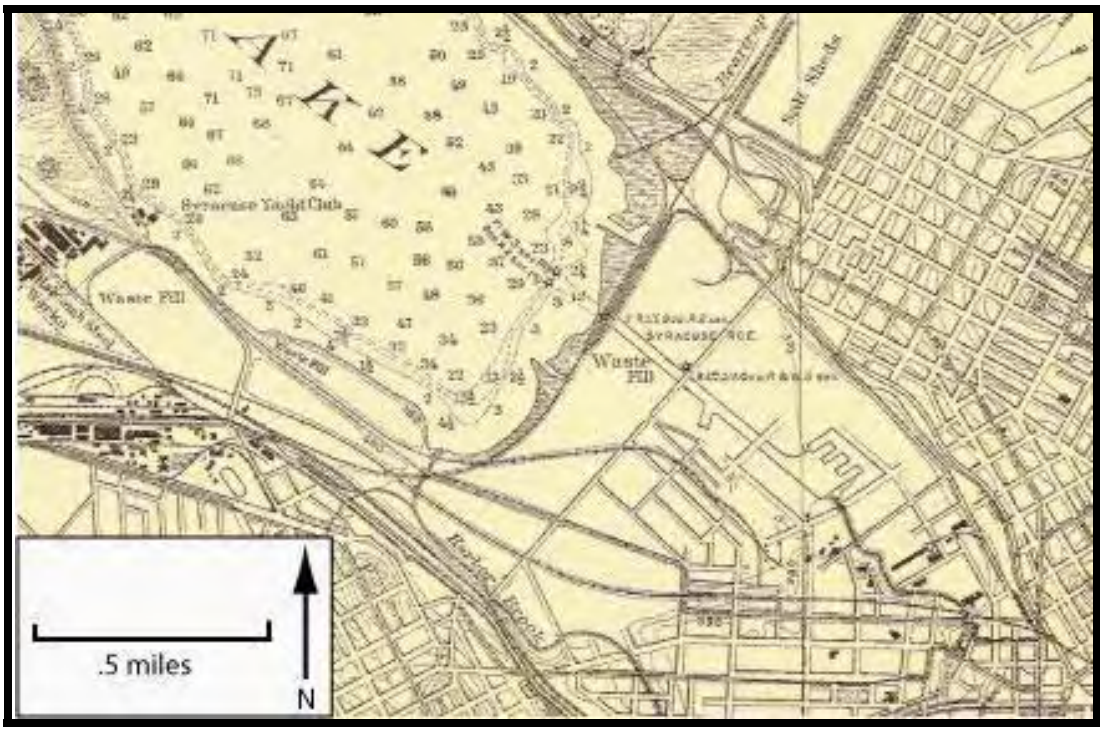

Figure 9. 1926 navigational chart of the southern part of Onondaga Lake, showing access to the harbor at Syracuse (U.S. Lake Survey Office, *New York State Canals, Erie Canal, Brewerton to Cross Lake and Syracuse and Oswego Canal, Three River Point to Oswego*, 1926).

Figure 10. Steel Barge at the southern terminal at Onondaga Lake (courtesy Onondaga Historical Association).

Industries and Pollution

The opening of the Erie Canal brought many immigrants west, and established a workforce in the region of Syracuse for agriculture and manufacturing. By 1784, James Geddes had founded a salt manufactory at the southern part of the lake. The state, however, had retained ownership of the salt springs on the southeastern part of the lake to prevent a monopoly on the salt industry. Instead, it levied taxes on each barrel of salt to pay for the construction of the canals.[75] An 1833 account of Syracuse describes it as a "thriving village [that] owes its importance principally to the immense quantity of salt produced in its neighborhood, the whole adjacent country being impregnated with it, and springs from which immense quantities are manufactured rising in various directions."[76] Syracuse became a city in 1848, and was coined Salt City.

In 1833, there were about 100 salt factories at Salina, 30 at Syracuse, 26 at Liverpool and about 30 at Geddes.[77] The salt was manufactured through a process called solar evaporation, which made use of the sun by laying the salt out in large vats, as well as boiling it (Figure 11). The boiling process burned large amounts of timber which was transported from the Seneca River and Onondaga Lake to the manufactories, first via the Lake and the connecting side-cuts, and then through the Oswego Canal in 1826. The state-owned salt spring in Salina was thought to have "the strongest saline water yet discovered in the world, 40 gallons yielding about a bushel of pure salt."[78] The salt was shipped in barrels on the Oswego and Erie canals and about 1,600,000 bushels were produced in 1833.[79]



Figure 11. Postcard showing the solar evaporation method in the salt sheds near Syracuse (from www.vintageviews.org, n.d.).

Salt production remained the primary industry in the area until reaching its peak production of over nine million bushels in 1862. The arrival of the railroad to the area added an extra boost to the economy. Beer brewing began to replace salt as main industry around Syracuse as German immigrants arrived in the 1870s.

In 1884, the Solvay Process Company (SPC) came to Onondaga Lake to manufacture soda ash, a product with numerous applications including manufacturing glass and detergents (Figure 12). The area provided the ideal environment and resources needed for the Solvay process of creating soda ash: there was salt water from the nearby springs; calcium carbonate from the surrounding limestone bedrock; and easy disposal of waste product into and around Onondaga Lake. Millions of pounds of chloride, sodium, and calcium, were discharged into Onondaga Lake.[80]

SPC added a new plant in 1918 to produce chlorine and a variety of organic chemicals resulting in hundreds of thousands of pounds of mercury, among other various chemicals, being released into the lake. Between 1900 and 1940, a number of other industries were established in the region, including steel, pottery, pharmaceutical, air conditioning, appliance, and electrical manufacturing facilities, many of which contributed other solvents and organic chemicals such as benzene and polychlorinated biphenyls (PCBs). Allied-Signal (a successor to Solvay Process Company) closed the soda ash production facility in 1986, and the company now exists under Honeywell.

Figure 12. Postcard of the Solvay Process Works (from www.vintageviews.org, n.d.).

As the industrial revolution took hold and populations around the lake grew, the disposal of domestic and municipal waste became common. During the turn of the twentieth century sewage waste was being discharged directly into Onondaga Lake, as well as into Onondaga Creek and Harbor Brook.[81] This issue escalated in the 1920s when the city installed a 1700 foot (518m) outfall sewer in to the lake. The excessive raw sewage in the lake led to increased nitrate and phosphorous concentrations in the water, which in turn led to algae blooms and fish die-offs.[82]

The environmental impact of the pollution was detrimental to other smaller commercial enterprises. In the 1800s a viable commercial cold-water fishery was sustained by the various fish from the lake; whitefish, Atlantic salmon and sturgeon were particularly popular. However, by 1890 the fishery had closed and by 1898 the whitefish population in the lake had disappeared. Ice-harvesting, another

profitable business, was banned in 1901 due to impurities in the water; swimming was banned in 1940, and fishing (due to mercury contamination) in 1970.[83]

Recreation on the Lake

Onondaga Lake became a recreational hub beginning in the 1870s, competing with such places as Saratoga, Lake George and the Thousand Islands.[84] Resorts and amusement parks sprung up all over the western and southern shores, offering entertainment, dining, swimming, boating, fishing and carnival like attractions (See Figure 7). The larger of these resorts included: Iron Pier (1890); White City (1906); Lake View Point (1872); Pleasant Beach Resort (1874); Rockaway Beach (1892); Maple Bay (1889); Long Branch Resort (1882); and Manhattan Beach (1880s). Visitors could access the resorts via the Erie Canal, either by taking a packet along the five mile route of the Oswego Canal on the west side of the lake to Mud Lock and then into the lake. Or, piers were constructed at the southern part of the lake (Salina Pier, Geddes Pier, Iron Pier) where steamers and naphtha launches frequently picked up passengers from the canal and the train and took them to the various resorts (Figure 13 and Figure 14). Each resort constructed a landing dock to accommodate the steamers.



Figure 13. Steamer *Milton S. Price* entering the Iron Pier (courtesy Onondaga Historical Association).

Different access routes to the resorts became available in the 1890s, limiting the importance of the steamboats. The first lake shore boulevard was built in 1894, but was abandoned by 1902 because it was built on unstable ground and flooded annually.[85] A trolley line was built along the western shores of Onondaga Lake in 1899, shuttling visitors from Syracuse to the resorts in a matter of minutes, and making canal passenger travel to the resorts less popular (Figure 15).



Figure 14. A steamboat loaded with guests approaches Iron Pier (1899, Onondaga Historical Association Collection).

Figure 15. Postcard of the Boulevard with the Syracuse Yacht Club on the right and a trolley on the left (from vintageviews.org, n.d.).

The resorts era, however, was relatively short lived. Annual spring flooding frequently damaged these lake shore properties, and many buildings had to be rebuilt on stilts. Other resorts closed due to growing competition as newer resorts opened. The effects of pollution on the lake also contributed to the decline of Onondaga's vacation status, as swimming and fishing were ultimately outlawed. The lake level was raised three feet (.91m) in 1915 to accommodate the new Barge Canal, and this put many resorts underwater. Later in 1953, the construction of Route 690 along the western shore destroyed the last remaining resort, Pleasant Beach.[86]



Figure 16. Advertisement for Iron Pier, 1890 (Lithograph by Gies and Co., Buffalo; Original image property of Helen Heid Platner).

Yacht Clubs on Onondaga Lake

The Onondaga Yacht Club, located at the outlet of Ley Creek on the southeastern shores of the lake, was founded in 1883, celebrating shortly thereafter with an Opening Regatta in 1887. Buildings were constructed in 1938, and additions were added in the 1950s. This yacht club has remained in service ever since, hosting annual regattas, and occasional speed boat races.[87]

The Syracuse Yacht Club was built in 1898, just south of Lake View Point. This massive three-story building rested on piers out over the lake and included boathouses on its northern side (Figure 17). It quickly became a popular club, with over 2,000 members and more than 150 launches and sailboats using its facilities on a given day. The club had a fleet of twelve steam-powered yachts when it first opened.[88] The Yacht Club's clubhouse burned down on May 10, 1917, and was never rebuilt.

Figure 17. Postcard showing the Syracuse Yacht Club (from vintageviews.org, n.d.).

Ice Boating

Rockaway Beach became the headquarters of the Onondaga Ice Yacht Club in 1901. Though iceboating began on the lake in the 1890s with roughly 13 ice boats on the lake, by 1901 the number had nearly doubled to 25 vessels.[89] The sport remained popular until the 1920s. Each ice boat was unique: canvas sails varied from 20 to 30 feet (6 to 9m) long, vessel length ranged from 16 to over 35 feet (4 to 11m) (Figure 18). They were constructed of redwood, ash, walnut and various other wood types. The boats traveled at incredibly fast speeds, and spectators loved to come and watch the races on Sundays at Rockaway Beach. While accidents did happen, only one fatal ice boat crash on Onondaga Lake made headlines. On Christmas Day 1904, two ice boats, *Blitz* and *Warner*, collided on the lake. The accident claimed two lives, and *Blitz* was left to sink to the bottom when the lake thawed in April.[90]



Figure 18. Ice boat *Best Girl* at Rockaway Beach circa 1900 (from Thompson, 2002).

1930s East Shore Revival

After the Great Depression, work relief programs were instituted that developed the east shore of the lake for tourism and recreation. Between 1931 and 1933, over one thousand men worked to build Onondaga County Park, which included the restoration of Mud Lock, the filling in of the abandoned Oswego Canal, the building of the Salt Museum and the Ste Marie Jesuit Mission, as well as Danforth Salt Lake where the old salt springs had once been.[91] The Onondaga Lake Marina was constructed at Liverpool in 1940, providing slips for pleasure boats traveling the canals and local residents. Today, Onondaga Lake is once again a popular recreation area. Catch and release fishing is making a comeback and recreation paths lining the lake are very popular with pedestrians and bicycles. While swimming is still not recommended, boaters frequent Onondaga Lake, and lakeside residents enjoy the view from the shoreline.

VESSELS LOST IN ONONDAGA LAKE

Onondaga Lake has claimed numerous watercraft over the last 150 years. The following is a list of the boats known to have been lost in the lake:[92]

- Iceboat *Blitz* 1904 to 1905: This vessel sank in April of 1905. On Christmas Day 1904, *Blitz* crashed into the iceboat *Warner. Blitz* was not recovered and sank when the ice melted the following spring.
- Tug *Stillwater:* Built in 1915, the tugboat *Stillwater* was scuttled in Onondaga Lake in February 1940.
- Unknown Vessel Type: sunk 1857
- Sailboat: sunk 1857
- Unknown Vessel Type: sunk 1858

- Two Canal Boats: A September 1877 *New York Tribune* article notes that "two large canal boats are to be blown up by torpedoes on Onondaga Lake next Monday on the anniversary of Perry's [1813] naval victory."
- Sailboat and/or Yacht: An August 1879 *Watertown Re-Union* article reports that "Dug Remington, book keeper for Warne & Cook, was drowned in Onondaga Lake to-day by the capsizing of a sailing yacht. His companion, Clarence Baumgras, was rescued shortly afterward. John Harwood and a party of three were also sailing in his yacht, and when near the middle of the lake the boat upset and sunk. All were rescued after being in the water an hour."[93]
- Steamboat *Lyttle*: burned 1892 according to a number of newspapers. The *New York Times* writes "The Lake steamer Lyttle was burned to the water's edge on Onondaga Lake Wednesday night. The craft had just been tied up to her dock at the iron pier after discharging a load of excursionists. The boat was worth $3,000."[94]
- Derelict vessels *Maud*, *Silver Cloud*, *Venus*, *Florence* and *Razzle Dazzle,* c. 1889: abandoned in the "graveyard on Bear Creek" which is now known as Ley Creek. The Syracuse Standard writes "The wreck of the Razzle Dazzle early in the season was deplored by all. Her crew shivered her timbers in trying to move Salina pier by running her head on while running before a gale. She has been taken to the grave yard on Bear creek where she lies with the Maud, Silver Cloud, Venus, Florence and a little cutter.[95]
- Steamboat *John Greenway*: Boiler exploded on Onondaga Lake in 1885 (but likely did not sink). The following is an account of the accident:

> Syracuse, May 24. -- The excursion steamer JOHN GREENWAY, which runs on Onondaga Lake and the canal, started yesterday afternoon from its landing in Geddes for a trip across the lake. The steamer had in tow the barge JUDGE RIEGEL, on board of which was about 20 residents of Geddes, who had been invited to take a ride. The steamer was commanded by CHARLES KINNE, the Captain and owner, who has run the boat on the lake for the past 12 years. The boat was to begin its Summer excursion trips today, and the Captain started out yesterday on a preliminary trip to test the machinery. A few minutes before 5 o'clock, when the steamer had reached a point about a mile east of the outlet, two sharp reports were heard, and the steamer was instantly enveloped in clouds of steam. The passengers on the barge heard a shout, and saw a form fling itself out of the cloud into the water. WILLIAM GRAUGH, a deckhand, seized the rope connecting the two boats and pulled them together. Capt. KINNE was found writhing in pain and struggling to get out of the suffocating steam. He was carried into the barge's cabin. ANTONIO KINNE, the engineer, who was picked up from the water into which he had thrown himself, was also taken to the barge. JACOB GRASSMAN, who had been sitting by the railing of the upper deck, had been burned on the hands and arms. Capt. KINNE was scalded from head to foot. In places the skin rolled itself up, and the man looked as if he had been flayed alive. DR. J. R. YOUNG, of Liverpool, and DR. J. W. KNAPP, of Geddes, were called as soon as possible. The helpless steamer and barge had drifted a quarter of a mile down the lake, toward the southern shore. A few rowboats put out from Liverpool and Salina and took away the passengers. Capt. KINNE lingered in great agony until 5 o'clock this morning, when he died. ANTONIO, the engineer, is badly burned, and it is thought

> fatally. The flue plates of the boiler and the steam chimney were blown out. The boiler had been declared to be unsafe a year ago, and was known by competent engineers to be in a bad condition. The Captain had been repeatedly warned that he was risking his own life and those of his passengers in running the boat, but he insisted that she was safe. The boat was run by an utterly incompetent engineer and a stubborn Captain. She had carried thousands of passengers every Summer, and experienced engineers express wonder that her boiler had not exploded long ago.[96]

- Two cabin cruisers: sunk 1971
- Fiberglass Boat: sunk 1985
- Air National Guard Plane: 1955

VESSEL TYPOLOGY

This vessel typology was created to provide a list of boat types that potentially traveled Onondaga Lake during the historic period (1700 to present day). This typology was compiled from two primary sources, unless otherwise noted.[97] A description of Native American watercraft can be found in the section on Native American watercraft.

Batteaux (1600s to 1820s)

These vessels were small, flat bottomed, and pointed at both ends, with a shallow draught. Typically about 30 to 40 feet (9.1 to 12.2m) long, they were rowed, poled or sailed by a crew of 2 to 4 boatmen. Batteaux were typically built without plans. They were able to haul cargo of 1½ to 2 tons (1,361 to 1,814kg).

Durham Boats (1790s to 1850s)

Durham boats were developed at the same time the canal systems were conceptualized around 1790. They had a shallow draft of 2 feet (.61m) but could carry seven times as much cargo as bateaux (Figure 19). They were the "tractor-trailers" of the era. In shallow water they were propelled using long poles with heavy iron tips pushed against the bottom. In deeper water like Onondaga Lake, they were rowed or sailed. Durham boats became the first type of boat used on the Erie Canal when it opened in 1825.[98] They could be as long as 60 feet (18.23m) and as wide as 8 feet (2.44m).

Mohawk River Boats (1700s to 1850s)

These are similar to Durham boats, but were developed on the Mohawk River. They were flat-bottomed with sharp bows, and measured 50 feet (15.2m) or longer, with a breadth of about 8 feet (2.4m). With decks at the bow and stern, they also had walkways along each side so they could be poled by a crew of five to seven boatmen. The boats were fitted with a single mast stepped in a tabernacle for ease of lowering.

Rafts (1700 to 1880s)

Rafts were used in the nineteenth century for timber transport. Crews lived on board in tents or crude cabins. They controlled the rafts with very long sweeps (oars) which also provided some propulsion. The railroad replaced timber rafts in the 1880s.

Canal Boats

Erie Canal boats were built by multiple small operations along the canal, each with its own unique style of vessel. Boatyards would produce just a few boats a year, initially putting a lot of detail into each boat. However, they evolved into "nothing more than floating boxes with square ends to minimize labor and

maximize cargo capacity."[99] As the canal and its locks were enlarged, the sizes of canal boat grew to adapt to these changes (Figure 19 and Table 1). Prior to 1860, most canal boats were built plank-on-frame; however, the use of larger, cheaper wood led to the construction of slab sided (edge-fastened) vessels.

Table 1. Vessel dimensions as the canal size changed.

Year	Length (feet)	Width	Draft
durham boat	50 to 60	10 to 8	2
1817 to 1862	78	14.5	3.5
1862 to 1915	97	17.5	6.5
1915	150	25	10

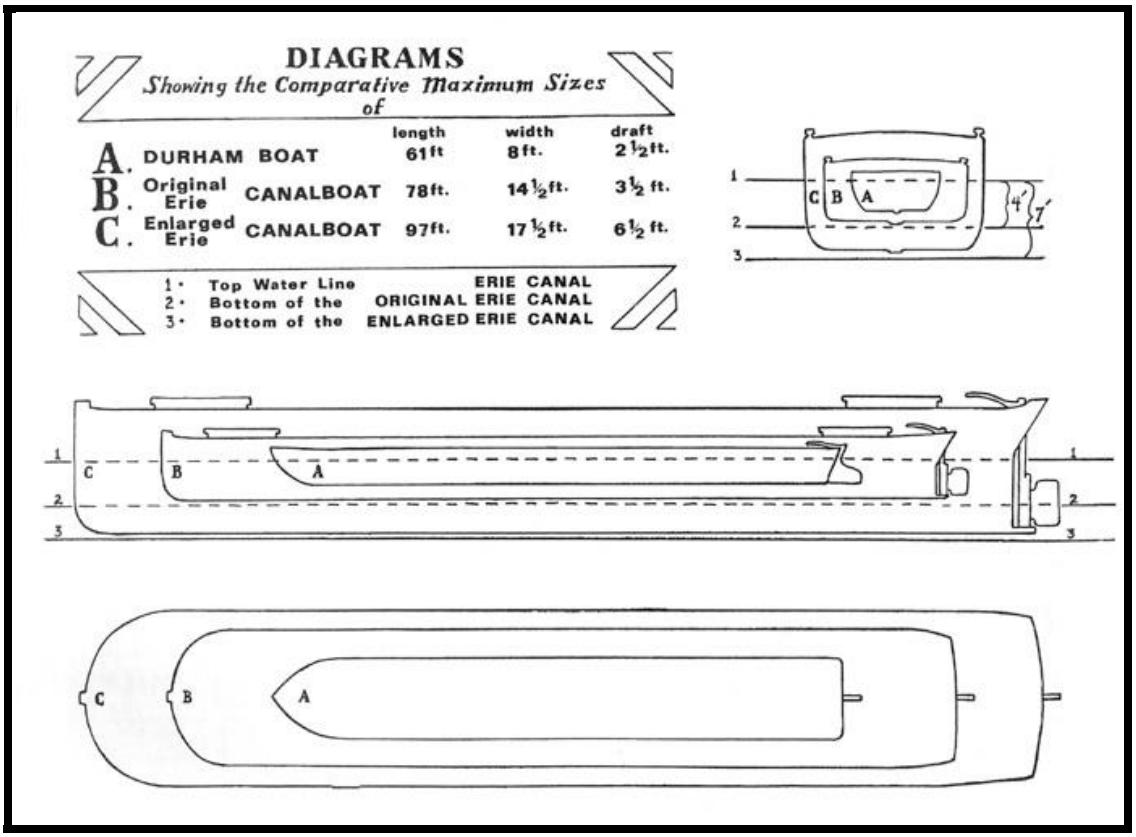

Figure 19. Diagrams showing the comparative maximum sizes of Durham boat [pre-Erie Canal], an original Erie canal boat and an enlarged Erie canal boat (from www.eriecanal.org).

After the completion of the canal expansion in 1862, state law mandated that all canal boats be built with rounded bows to minimize the impacts of accidents on the canal. Prior to this, canal boats were quickly constructed with squared bows and sterns which lead to damage to the canal prism as sharp cornered boats gouged into the canal embankment. Also, the corners were easily sheered-off allowing cargo to be dumped into the canal. In the 1860s quality lumber became scarce along the canal due to nearly 50 years of canal construction and local development. This resulted in many smaller shipyards abandoning boat building and instead focusing on canal boat repairs and maintenance. Places on the western end of the canal, such as Buffalo, Tonawanda and Lockport, became major boatbuilding hubs,

since western lumber was more easily shipped to these ports. Along the Oswego Canal communities such as Rochester, Phoenix, Fulton and Syracuse remained viable canal boat building centers with lumber shipped in from Canada. Additionally, yards in Ithaca survived along Cayuga Lake.

The various types of Erie Canalboats reflected the primary cargo or purpose each would serve. Some carried goods; others carried passengers. Most Erie Canal boats contained crew/family quarters, a kitchen, a hold and a stable for horses or mules, and were steered by a large barn door rudder. They were pulled along the canals by teams of two horses or mules, typically housed in the bow (Figure 20). Each team would work six-hour shifts and the "Hoggee" or driver would sleep with his team. At the end of a wooden canal boat's life, it was common to abandon the vessel in a stream or feeder off the main canal.

Figure 20. Horse being taken out of its stable (courtesy Albert R. Stone Negative Collection, Rochester Museum & Science Center).

In the last decade or so of the 1800s, self-propelled canalboats, and tugs towing or pushing barges became more common on the canal. Construction of the New York State Barge Canal was completed in 1918 and steel barges and tugs replaced all older forms of canal boats.

Canal Packets (1819 to 1860)

Packets were boats that traveled the canal and carried passengers and their luggage. They had sharper lines than cargo boats. Average dimension for early packets were 71.9 feet (22m) in length, 12.7 feet (3.9m) in breadth, and a depth of hold of 7.2 feet (2.2m). The passenger berth cabin took up most of the boat. They were replaced by the railroad in the 1850s.

Canal Line Boats (1819 to 1860)

Operated by freight lines, these vessels transported both passengers and freight. In 1833, more than half of the boats on the canal were of this type. These boats had deck houses running their entire

length. They were primarily used for carrying general freight, and possibly a few passengers. They had fewer windows than packets and had one or more wide sliding doors on each side of the house for loading and unloading goods.

Lake Boats or Lakers (1820 to 1915)
These vessels had hatches running the entire length of the deck. They were the strongest built so they were sturdy enough to be towed across the lakes in the canal system. They had rounded bows, watertight decks and hatches, and when used on the lakes would be towed in a raft with other boats behind a steamer.

Bullhead Canal Boats (1819 to 1915)
One of the most expensive boats to build, the bullhead canal boat was used for cargoes of flour, grain, and other products requiring an absolutely dry cargo hold. Similar to packet and line boats, these also had full length deckhouses, though even fewer windows. The cargo was loaded through wide doors in the side of the house (as in a line boat). Bullhead boats were strongly built because of their heavy cargos and had holds well lined to prevent damage to the cargo from moisture.

Canal Scows (1819 to 1862)
Scows were primarily used to carry non-perishable cargoes on short trips within the canal system. They were also used as maintenance vessels, carrying building materials or dredge spoil. The scows had less freeboard than canal boats, and had ends with steeply raked or curved athwartship planking. Maintenance scows had cabins at each end that were only sunk 2 or 3 feet (.61 to .9m) into the main deck.

Canal Deck Scows (1819 to 1862)
These square-ended boats had a sloped bow and stern and were the prototype for the State repair scows. They were useful for hauling bulk cargo with minimum protection. They were more strongly built than the open scow and retained their flat square appearance. These vessels drifted out of existence when the state mandated rounded bows in 1862, although state repair deck scows were exempt.[100]

Canal Open Scows (1819 to 1915)
The hull shape was the same as the deck or repair scow, but these were the cheapest vessels to construct. They hauled heavy bulk cargos such as sand, gravel, construction stone, and coal. They were edge fastened with dimensions in 1880 of 98 feet (29.9m) long 17 2/3 feet (5.4m) wide and 9 to 10 feet (2.7 to 3m) depth of hold. The weight varied from 40 to 45 tons (36,287 to 40,823kg). They were originally small and flat but evolved with the enlargements to a more rounded and heavier size.[101]

New York State Repair Scows (1819 to 1918)
The state repair scows remained the same throughout the entire period of the Old Erie Canal; they were constructed under contract with state specifications. They were primarily deck scows, and maintained square bows despite the 1862 ban on this design. Their length remained 70 feet (21.3m) despite enlargements of the canal and in 1875 they were 14½ feet (4.42m) wide. These boats were designed to be fast, with a shallow draft and were always pulled by horses.

Steel Canal Barges (1918 to 1990)
Upon the 1918 enlargement of the Erie Canal, the advent of modern welding techniques prompted new canal boat construction techniques. A new line of 1,000 ton (907,184kg) steel barges and tugs were

designed to make use of the enlarged canal. Some of these steel barges were self propelled; others were towed by steel tugs (Figure 21).

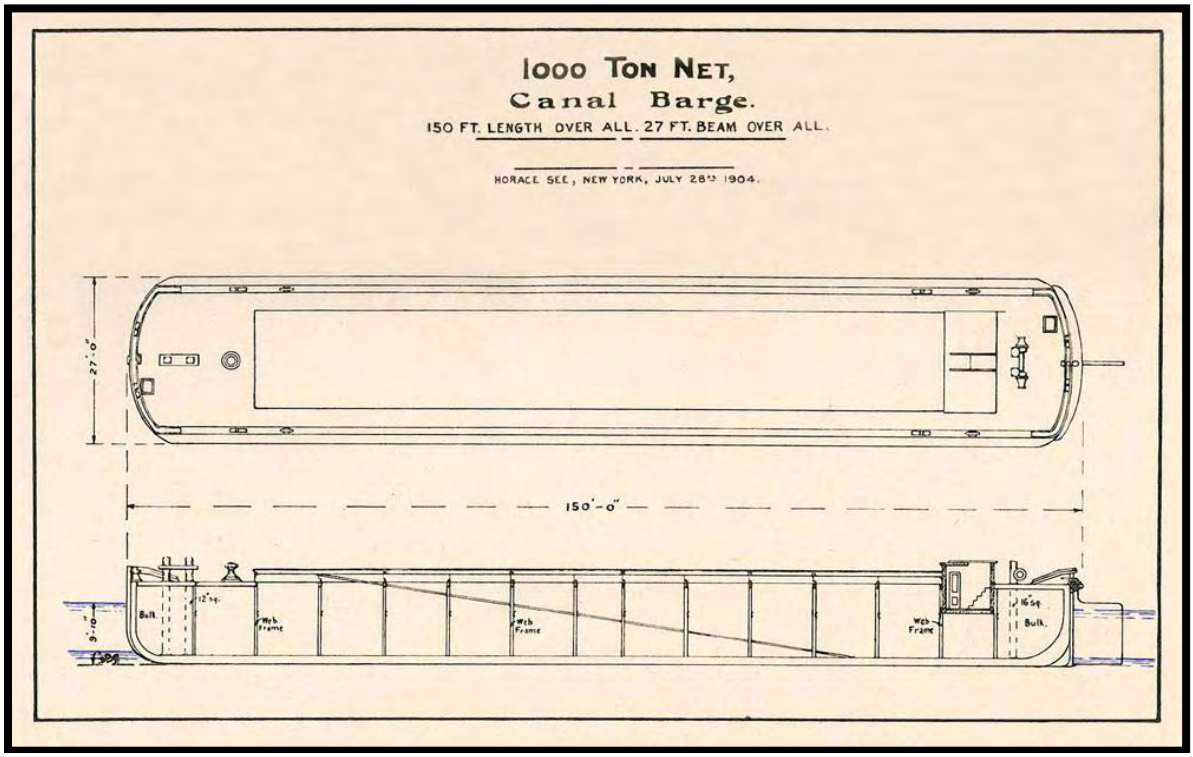

Figure 21. Diagram of a steel canal boat (from *Annual Report of the State Engineer and Surveyor of the State of New York, for the fiscal year ending September 30, 1904*, 1905).

Barges (1820 to present)

Barges, as a general vessel type, had rectangular shaped hulls, and were typically not self-propelled. This class of vessel was used throughout the nineteenth and twentieth centuries in North America for a wide variety of tasks. The number of barge varieties extant during this period was limited only by the different types of cargoes and tasks for which they were required. Currently there is no comprehensive typology for late nineteenth/early twentieth century barges, making their classification difficult. In a 1985 study, Norman Brouwer placed barges into three broad categories: hold barges, deck scows, and covered barges. Hold barges had hatches on the main deck to facilitate the storage of cargo in the hold. The hatches normally had covers so that perishable cargo could be protected from the elements. Deck scows did not have large hatches on the main deck; all of their cargo was stowed on the main deck. Canvas tarps, if necessary, were employed to protect the cargo. Covered barges also stowed their cargo on the main deck, but were fitted with a permanent deck house to shelter the cargo.[102] Within these broad categories there exist numerous subdivisions.[103] The barge categories below are the most common types, however, this list is by no means comprehensive. Other types not described here include, but are not limited to: excursion barges, ice barges, refrigerated and heated barges, concrete barges, floating grain elevators, car floats, livestock barges, piledrivers, and steam winch scows.

Deck Scows (1820 to present)

Open deck scows, also known as flat scows, had an unenclosed deck used to transport non-perishable goods that did not require protection from the weather, such as brick, stone, iron ore or coal. Most of the deck was open for cargo, although a small cabin was often located near the stern.[104] Open deck

scows were also used as working platforms. The term scow is frequently used interchangeably with the term barge, but this is not technically correct. "Scow" denotes the shape of a vessel's hull, while "barge" implies that a vessel is not self-propelled. Many scows were also barges, but many barges were not scows. The hull shape of a scow was flat-bottomed with vertical sides, and sloping or raked ends. The ends were normally straight, but angled at about 45 degrees. Most scows were decked, with the hold serving as a buoyant pontoon that supported the cargo on the deck.[105] The hold contained a number of fore-and-aft and transverse structures used to support the deck and cargo above.

Rock Scows (1819 to present)

Rock scows, also known as bulkhead scows, were designed to carry large quantities of crushed stone, sand, and other loose materials. The materials were placed on the main deck and held in place by timber bulkheads at the bow and stern. These timber bulkheads were the defining feature of this vessel type, although they also tended to be built stronger than other scow types because of the heavy loads carried on deck.

Dump Scows (1820 to 1950s)

Various styles of dump scows were designed for the purpose of holding and dumping of fill. A basic description is a vessel with an internal flotation and a trap door bottom used in canal construction. Brouwer describes two primary types: the hopper barge and the side dumping scow. The hopper barge has dimensions of 133 feet (40.5m) long, by 35 feet (10.7m) wide, with a 14 feet (4.3m) depth of hold. The barge had curved ends forming one quarter of a circle from keel to deck. There is a hatch that is closed by a pair of timber doors that are held closed by chain bridles. Once the contents of the hopper were dumped, the doors could then be closed. The side dump scow is described as a standard scow hull with a raked bow and stern. It has three longitudinal bulkheads located at one-quarter, one half and three quarter points of the width of the vessel. The deck was sloped 45 degrees on either side, with four bays separated by bulkheads. Dumping would have been done by opening the bays.[106]

Derrick Lighters (1820 to present)

Derrick Lighters were structurally almost identical to open deck scows, but were fitted with hoisting equipment. This equipment was normally in the form of one or two spars. One spar was mounted in the stern just forward of the cabin, while the second was mounted in the bow. The spars were fitted with booms to facilitate the loading and unloading of cargo.[107]

Dredges

The canal system required continual waterway maintenance and deepening, making dredges a common sight on the canals from the 1820s into the mid-twentieth century (Figure 22). Dredges were typically unpowered vessels with scow-shaped hulls. Many were equipped with spuds, vertical posts which could be raised and lowered to hold a vessel in place. Various dredging mechanisms, typically steam driven, were employed resulting in vessel types such as spoon dredges, wheel dredges, clam shell dredges, bucket dredges, ladder dredges and cutter head dredges.

Figure 22. Photograph showing a bucket dredge with spuds excavating the barge canal in 1906 or 1907 with a dump scow in the foreground (LCMM Collection)

Steamboats

The first steamboat on the canal was launched in 1823. Most canal boats moved throughout the canal with tow-horses or mules; however, on the open water of lakes and rivers, they needed to be towed by steamers. Most steamboats had a deck house and an engine below decks. They were powered by coal, with either a vertical beam engine or a crosshead engine. In the 1880s, propeller driven steamboats became more common than the sidewheelers, allowing more room on board. Also in the 1880s the United States instated a law that required all vessels with a steam engine to have a licensed steam engineer on board. This made it impractical for smaller entrepreneurs and private owners to operate such vessels. Steamboats varied in size from small steam yachts, to smaller day excursion vessels with two decks, to vessels over 100 feet (30.5m) in length.

Steam Towboats (1820 to 1950)

This vessel had a long, narrow, one-story deckhouse which contained crew spaces at both ends and the upper engine room and upper boiler room amidships. The wheel house was at the forward end, raised a few steps above the deck on smaller boats, or placed on top of the deck house. The decks had a noticeable sheer, rising higher at the bow than the stern. Heavy mouldings were placed around the sides at deck level to withstand buffeting by barges.

Excursion Steamboats (1800s)

This includes a wide variety of vessels types and sizes. Some excursion steamers were as large as 200 feet (61m) long, while smaller day trip boats were closer to 60 to 80 feet (18.3 to 24.3m) with a top deck and canopy.

Steam Canal Boats (1880 to 1950)

Similar in construction and size to other canal boats, these vessels were self propelled with a steam engine below deck.

Steam Line Boats (1850s)
Similar to towed line boats, these vessels were some of the first to utilize steam commercially, with over 100 in use by 1862.

Tugboats

Steam Tugs (1820 to 1915)
Steam dugs were designed to pull multiple canalboats through open waters of lake and/or at times through the canal. Various styles developed.

Canal Tugs (1915-present)
These powerful vessels were designed with a low profile. Many were built with hydraulic systems for raising their pilothouses where heights were not restricted. Canal tugs were built with both wood and steel hulls. Originally steam powered, they eventually became gasoline and diesel powered (Figure 23).

Drill Tugs (1915-present)
These smaller tugs were used to shift barges within a terminal area. They averaged around 75 feet (23m) in length and 250 horsepower.

Pleasure Craft
Various forms of pleasure craft existed on Onondaga Lake over the past two centuries. Sailing vessels of all types, and motor boats made of wood and fiberglass. Row boats, canoes and small kayaks were common. In the mid-1800s steam propelled pleasure yachts were replaced by tube boiler engines and then gasoline engines for speed boats. Ice boats became popular in the late 1880s, as did naphtha launches.

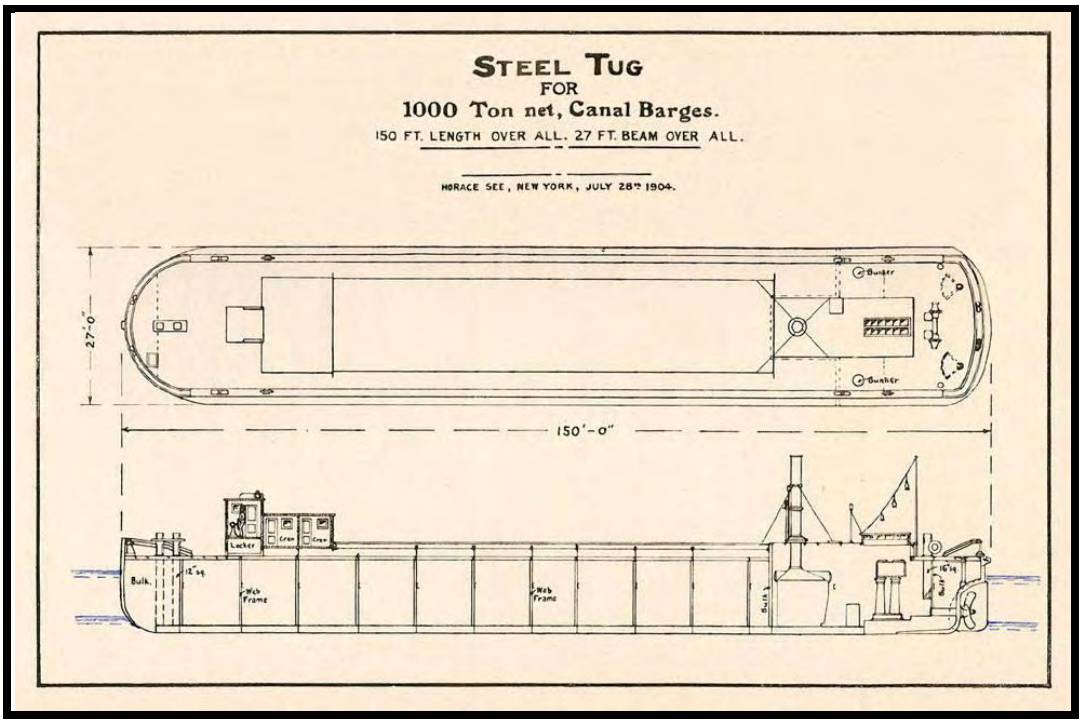

Figure 23. Diagram of a steel tugs (from *Annual Report of the State Engineer and Surveyor of the State of New York, for the fiscal year ending September 30, 1904,* 1905).

METHODOLOGY

PHASE 1B WORK PLAN METHODOLOGY

The Phase 1B archaeological survey was based upon the *Underwater Archaeological Resources Phase 1B Work Plan for the Onondaga Lake Bottom, Subsite of the Onondaga Lake Superfund Site, Onondaga County, New York* (*Underwater Work Plan*), which identified the potential archaeological sites to be investigated and the methodological approach for their study.[108]

In summary, the following methodology was used to arrive at the research universe for the Phase 1B underwater fieldwork.

Datasets

Remote Sensing Data

Remote sensing data for Onondaga Lake was collected by CR Environmental, Inc. in 2005.[109] This survey recorded four datasets: 1) bathymetry to identify the lake bottom surface; 2) side-scan sonar to characterize debris, obstructions and other surficial features of the lake bottom; 3) sub-bottom profiling to supplement the assessment subsurface stratigraphy; and 4) magnetometer data to identify debris and obstructions containing iron within or on top of the lake sediments.

Aerial Surveys

Aerial imagery for Onondaga Lake from Google Earth® and Microsoft® Virtual Earth were examined to identify shoreline and shallow water features.

Previous Archaeological and Historic Research

In 2004, the Public Archaeology Facility conducted a Phase 1A archaeological resource assessment for the Onondaga Lake Superfund Site on the behalf of Honeywell.[110]

Additional Historic Research

Navigational charts of Onondaga Lake from 1915, 1926, 1932, 1937, 1942, and 1947 were examined for the locations of potential cultural resources.[111]

Data Analysis Methodology

The following process was followed to locate potential submerged cultural resources in Onondaga Lake:

1. Using ArcView (a GIS produced by ESRI) a multi-layered file was developed to assess the geo-spatial relationship of the following data sets:
   - Contoured magnetometer data (a geo-referenced .tif file)
   - Side scan sonar anomalies (.shp file marking the location of each sonar anomaly)
   - Individual magnetometer anomalies (.shp files marking the location of each magnetic anomaly)
   - Onondaga shoreline map (.shp file)
   - Outline of the currently anticipated remediation areas (.shp file)

2. All correlations between sonar contacts and magnetometer anomalies revealed in step one above were recorded.

3. All 755 individual sonar contacts images were examined (as individual .tif files).

4. Simultaneous with 3 above, the locations of shallow water sonar anomalies were cross-referenced with those locations on Google Earth® and Microsoft® Virtual Earth to determine if there were visible shoreline or shallow-water features that could identify the contact.

5. Simultaneous to 3 and 4 above, historic navigational charts and maps were examined to determine if there were charted historic features that could yield such an anomaly.

6. The analysis resulting from steps 2-5 was recorded in tabular form and in expanded form and presented in the *Underwater Work Plan*.

The *Underwater Work Plan*, in addition to outlining the locations of potential archaeological sites, also prescribed the tools and methods to be used for the Phase 1B fieldwork.

PHASE 1B REMOTE SENSING METHODOLOGY

The remote sensing fieldwork outlined in the *Underwater Work Plan* was executed from June 2 to 11, 2010. The fieldwork was directed by LCMM, with CRE providing the survey vessel and captain, and the remote sensing equipment and technician. The fieldwork was executed by Adam Kane (LCMM, Archaeological Director), Chip Ryther (CRE, Oceanographic Operations Manager), Shipherd Densmore (CRE Survey Vessel Captain), Eli Perrone (CRE Oceanographic Technician), Bill Campbell (CRE ROV Pilot), and Christopher Wright (CRE Senior Hydrograpaher). Safety oversight was provided by Parsons through Dale Dolph, Kelly Miller and Xiaodong Huang.

The following methodological approach was used to collect side scan sonar, scanning sonar and videographic data sets from each anomaly in or adjacent to a remediation area.

Side Scan Sonar

Side scan sonar data was acquired with an Edgetech Model 4125-P 400/1,250 kHz side scan sonar, and a Hemisphere VS-100 differential Global Positioning System (DPGS) and digital compass (Figure 24). The sonar and differential global positioning system (DGPS) were interfaced to a laptop computer running Edgetech Discover data acquisition software via Ethernet and serial connections, respectively.

HYPACK hydrographic data acquisition and navigation software was used to design a series of survey transects centered on each anomaly. When possible, these transects were extended to expedite insonification of nearby pairs or groups of anomalies. Transect spacing was set to 25 feet (7.6m) to accommodate the short ranges of the high frequency signals while ensuring approximately 200% coverage of each anomaly. A separate navigation computer was set up to provide a steering display for the vessel pilot.

The sonar towfish was deployed from the bow of CRE's 26 foot (7.9m) survey vessel *Lophius*, using the vessel's A-frame and hydraulic winch (Figure 25). Because the majority of the anomalies were located in shallow water (less than 10-feet [3.1m] deep), a minimal length of tow cable was deployed. This short cable length was recorded to facilitate correction of offsets between the DGPS antenna and the towfish.

Side scan sonar data were acquired using a 1,250 kHz signal. Sonar swath width settings (per channel) ranged from 33 to 82 feet (10 to 25m). Digital data were recorded in both Edgetech's .JSF format and standard .XTF format. Data were archived to external hard drives at the end of each survey day. Navigation and data acquisition around many near-shore anomalies were hampered by dense aquatic vegetation. In some instances, this vegetation completely obscured data surrounding the anomaly.



Figure 24. EdgeTech 4125-D sonar towfish (LCMM Collection).

Figure 25. EdgeTech sonar towfish being deployed from the bow of RV *Lophius* (LCMM Collection).

Sonar data were processed using Chesapeake Technology, Inc.'s SonarWiz software to map the locations and dimensions of objects on the bottom and to merge adjacent sonar files into a seamless mosaic of the lakebed (i.e., plan view image of sonar data). Raw side scan sonar data processing consisted of corrections for towfish layback (i.e., the distance between the towfish and the DGPS antenna), data adjustments for signal attenuation, and sonar imagery georeferencing (i.e., projection of the sonar data into real-space coordinates). Water column portions of the acoustic returns were removed through inspection and digitizing the nadir (first surface return from the lakebed) for each channel on a survey transect. The raw data were then position corrected by applying the measured offset between the DGPS antenna and the towfish to each of the data files. Georeferenced transect data and mosaics were created from these processed data (Figure 26).

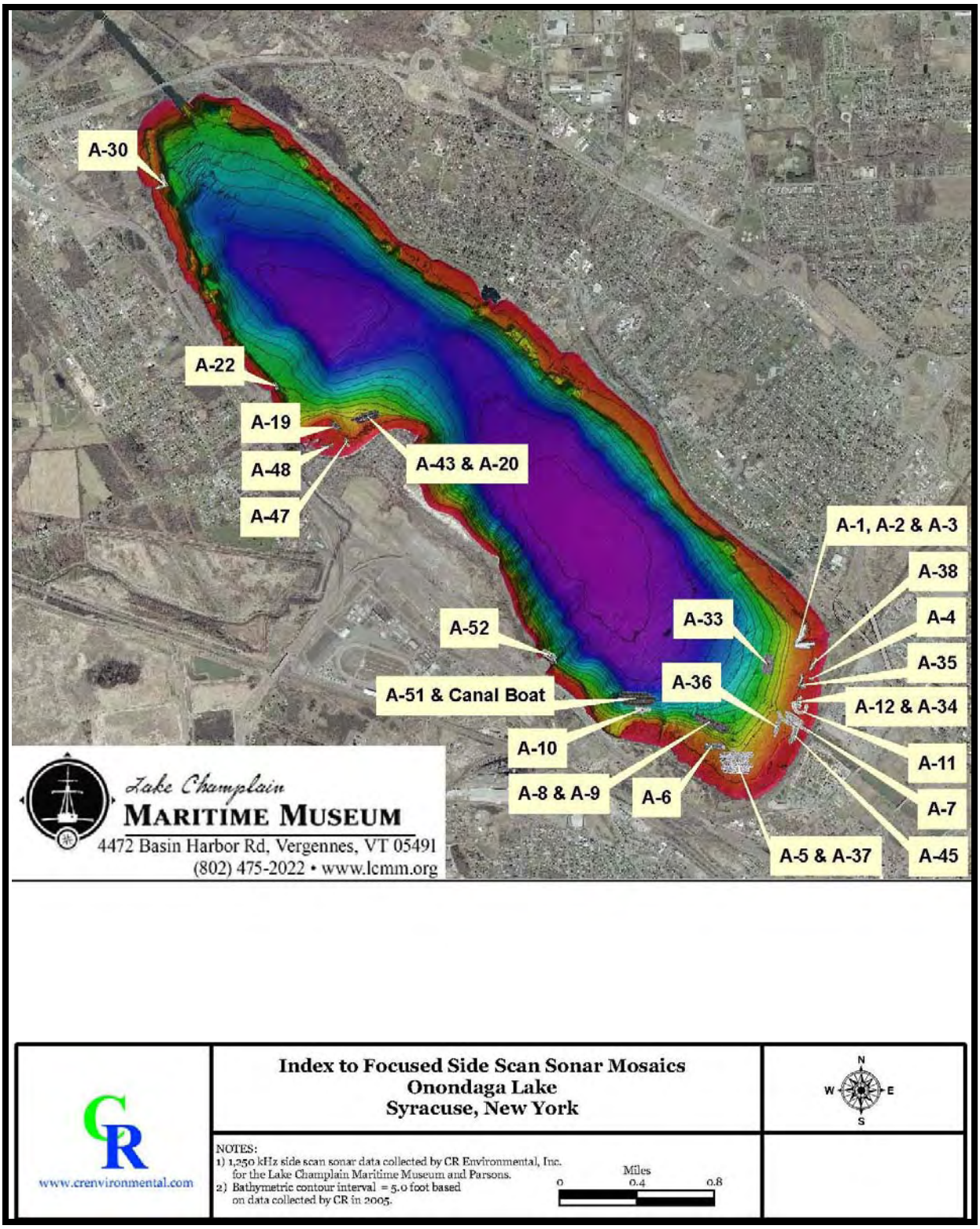

Figure 26. Map of Onondaga Lake showing the areas that were examined using side scan sonar.

Sonar data were next inspected to assess the presence of objects on the bottom near each anomaly. When a bottom feature was observed, the position and dimensions of the feature were recorded and a high-resolution image of the feature was captured. These images and measurements were used to compile a Contact database and report for each anomaly. The databases were exported in SHP format for use with ArcGIS software.

Sonar resolution is defined as the ability of the sonar system to discriminate between two adjacent objects of a particular size and separation. This resolution decreases with increasing range from the sensor due to signal spreading. The theoretical resolution of the side scan sonar data is determined by swath width (range setting), frequency, beam width (0.3-degrees for this system), ping rate, ping duration, and vessel speed. Data collected using a 1,250-kHz signal and 82 feet (25m) range has a minimum resolution of approximately 0.3937in (1cm) across-track and 2.76in (7cm) along-track depending on the distance from the towfish. At a typical range of 30.5 feet (10 meters) (mid-swath) sonar resolution is estimated as 0.18 inches^2 (3cm^2). Full resolution geo-referenced mosaics were provided digitally to facilitate additional characterization of anomalies.

The resolution of the processed and georeferenced sonar mosaic was set to 1.2 inches (3.048cm) per pixel. These digital side scan mosaics were imported to ArcGIS software along with the locations of the digitized Contacts. Scaled maps of each anomaly were created in GIS.

Scanning Sonar

A high-resolution Kongsberg MS1000 675-kHz sector scanning sonar and a Hemisphere VS-100 DPGS and digital compass were used to collect scanning sonar data from each anomaly (Figure 27). The sonar and DGPS were interfaced to a laptop computer running Kongsberg data acquisition software via USB and serial connections, respectively. HYPACK software was used to navigate R/V *Lophius* to each anomaly.

The sonar system was mounted inside a stainless steel cage with the head oriented downward. This mounting arrangement allowed the system to be deployed by lowering the cage to the lakebed or by securing the cage in a fixed orientation to the bow of R/V *Lophius* (Figure 28). The latter deployment method was preferred for shallow anomalies because it minimized the effects of aquatic vegetation on data quality, optimized beam geometry, and allowed accurate georeferencing of data through interfacing with the Hemisphere digital compass.

Several digital scans were made at each anomaly. Preliminary wide-area scans were made at ranges up to 98.4 feet (30m) to confirm the location of the anomaly and to allow precise repositioning of the vessel for close range scans. High resolution scans were conducted using ranges between 16.4 and 49.2 feet (5 and 15m), with resulting data (image) resolutions of approximately 0.3937in (1cm).

Figure 27. Kongsberg MS1000 sector scanning sonar is stainless steel cage (courtesy CRE).

Figure 28. Deployment of scanning sonar using the bow of the boat to secure the cage (LCMM Collection).

Digital data were exported from the Kongsberg MS1000 software in GeoTiff format. Image resolution ranged from approximately 0.3937in (1cm) to 3.9in (10cm) per pixel depending on the sonar range setting of each file. The exported images for each anomaly were imported to ArcGIS and a scaled map of each anomaly was created by selecting the most representative file(s) and adjusting file transparency. Each of the full resolution GeoTiff images and raw data files has been provided to facilitate further characterization of anomalies. Kongsberg MS1000 software has been provided to allow playback of raw data and adjustment of image properties (e.g., color and contrast).

Remotely Operated Vehicle Inspections

Anomalies in the project area were investigated by using a remotely operated vehicle (ROV). CRE personnel navigated the survey vessel *Lophius* to the anomaly using the Hemisphere DGPS, and a laptop computer loaded with the HYPACK navigation software. The laptop displayed the vessel position, steering information to the intended target, as well as georeferenced side scan and scanning sonar images of the targets as background files.

The ROV system used for the anomaly inspection was a Benthos Open Frame Mini-Rover (Figure 29). A backup Outland Technology Model 1000 ROV was also provided. The Benthos ROV was equipped with a high resolution color camera, electronic compass, depth transducer, (2) 250 watt lights, (4) thrusters, and 1,000 feet (304.8m) of neutrally weighted tether. The ROV was also outfitted with a Tritech Micron scanning sonar used to locate anomalies at the deeper stations.

Underwater video footage was displayed on a high resolution monitor and recorded simultaneously on two DVD recorders.

Figure 29. Benthos Open Frame Mini-Rover (LCMM Collection).

DIVING TECHNIQUES

In October 2010 and June 2011, LCMM, under subcontract to Parsons, executed dive verification of selected anomalies in the project area (Figure 30). Dive operations were carried out from October 24 through October 29, 2010, and June 20 through 29, 2011 under the direction of LCMM with dive vessel support provided by CRE. The fieldwork was executed by Arthur Cohn (LCMM Executive Director and Dive Safety Officer), Pierre LaRocque (LCMM Archaeologist and Assistant Dive Safety Officer), Adam Kane (LCMM Archaeological Director), Sarah Tichonuk (LCMM Archaeologist), Christopher Sabick (LCMM Archaeologist), Shipherd Densmore (CRE Survey Vessel Captain), Kenneth Thomson (CRE Oceanographic Technician) and Andrew Spilane (CRE Oceanographic Technician). Safety oversight was provided by Parsons through Kelly Miller.

All dive operations were guided by the *Dive Safety Plan* created by the Lake Champlain Maritime Museum specifically for the work carried out in Onondaga Lake, and by LCMM's *Safe Diving Practices Manual*.[112] These documents detail the specific safety and decontamination procedures that were maintained during all dive operations, and the specialized equipment that was employed to limit direct diver contact with the lake water and sediment. Each team member met the training and qualification requirements established in the U.S. Army Corps of Engineers (USACE) Safety and Health Requirements Manual (EM-385-1-1).[113]

Figure 30. Diver prepares to enter the water from the bow door of R/V *Lophius* (LCMM Collection).

Dive operations were staged out of Onondaga Lake Park Marina. This site was ideal due to its central location to the project area, ample space for equipment preparation and break-down, and access to restroom facilities. All dive operations were performed from the deck of CRE's 26 foot (8m) survey vessel *Lophius*.

Divers were outfitted with dive equipment designed to prevent skin contact with contaminated sediments (Figure 31). All dive equipment had been serviced and was certified at the time of dive operations. This equipment consisted of:

- Full face mask equipped with positive pressure demand regulator
- A primary cylinder (divers used 80ft³ aluminum tanks and steel 95ft³ tanks) equipped with an octopus and a submersible pressure gauge
- A pony bottle (30ft³ aluminum) with regulator
- Depth gauge
- Bottom timer
- Buoyancy compensator device (BCD)
- Fins
- A dive knife
- Drysuit equipped with dry gloves and latex hoods
- Drysuit undergarments to protect against cold exposure
- Surface-to-diver and diver-to-diver communications
- An inflatable signal device



Figure 31. LCMM diver after completing a dive (LCMM Collection).

Additional Safety and Dive Protocols

Extensive dive briefings were held each day before operations commenced which included a discussion of safety aspects, potential hazards, and emergency procedures. A detailed dive log was kept of each day's activities which recorded dive and weather conditions, time (diver in and out), air pressure (diver in and out), and tasks completed. While divers were submerged, an international dive flag (Alpha flag) and a civilian "diver-down" flag (red with diagonal white stripe) were flown from the boat platform, alerting boat traffic to the presence of divers in the water.

Decontamination Procedure

The dive operations required contact with lake water, and some contact with bottom sediment. The following decontamination protocol was performed after each dive (Figure 32). Decontamination assistants wore eye protection and latex gloves:

1. The diver with his gear in place was assisted onto the bow of the R/V *Lophius*.
2. The diver and his gear were rinsed with lake water to remove any bulk sediments.
3. The diver and his gear were sprayed with a solution of Alconox and water; if excess sediments were observed, that area was scrubbed with a brush.
4. The diver and his gear were thoroughly rinsed with clean water. All wash water was allowed to run into the lake via the boat's bow door.

Figure 32. LCMM diver is decontaminated on the bow door of R/V *Lophius* (LCMM Collection).

UNDERWATER ARCHAEOLOGICAL TECHNIQUES

The methods and procedures used during the dive verification fieldwork at the Onondaga Lake Superfund Site were standards in the fields of nautical archaeology. The methods used during the project are discussed in a number of archaeological manuals.[114] Common references to specific archaeological techniques, for example those concerning archaeological illustration, were used to develop standards for the project.[115]

Dive verification was accomplished using two primary methods: visual survey and metal detection. To visually survey an area, the diver employed a survey technique that best addressed the type of anomaly

target, and accommodated the specific underwater conditions of the site. For large area searches, the diver swam parallel transects, in a back-and-forth overlapping pattern. For more localized anomalies, or for lower-visibility conditions, the diver used a circle-search survey technique swimming concentric circles, overlapping from a central point. In extremely low or zero visibility conditions, including areas of dense vegetation, the diver swung a 6ft (1.8m) fiberglass rod back and forth while swimming to ensure complete coverage of the survey area. Dive verification was also accomplished with a metal detector. Using a Fisher Pulse 8X underwater metal detector, the diver swam in one of the survey patterns described above. Metallic items exposed above the lakebed were visually examined, while buried targets were probed with a fiberglass rod to determine the size and depth of the source material.

Archaeological documentation of properties dive verified in October 2010 and June 2011 was executed by taking direct measurements from the sites. The primary measuring devices were fiberglass reel tapes positioned in several locations on each site. Using multiple baselines, archaeologists recorded the location of features. Small steel rulers were used to fill in details. Other recording tools included clipboards with drafting film for writing on, staplers and awls for attaching baselines to wooden structures, and probes to determine the depth of buried remains (Figure 33). The archaeological study was non-destructive and no artifacts were recovered.

The field techniques were designed to gather the data necessary to accurately assess the structure exposed above the sediments, and, when necessary, gage the extent of buried remains. Data was gathered in a logical progression from general to more detailed. Documentation initially focused on the structure's overall construction plan, with later dives devoted to filling in specific construction details. The historic period boats and structures found in Onondaga Lake tended to be built using the imperial measurement system, thus all field measurements were recorded in feet and inches.

High-definition video was recorded for many of the dive verified sites. The video system consisted of a Sony HDR-HC3 HDV 1080i Mini DV Handycam in a Light and Motion Blue Fin housing.

The underwater recordation of field measurements and video was only the first step in the documentation process. The fieldnotes were initially recorded on drafting film. After finishing the dive, archaeologists were tasked with recopying their field notes onto graph paper. These recopied notes were used to record observations that were too complex to note while working underwater. Scale drawings were drafted by hand on acid-fee graph paper. Additional project notes were recorded by LCMM's Archaeological Director in the form of a Field Log in a "Rite in the Rain"® all-weather notebook. Those observations are presented as Appendix 1.