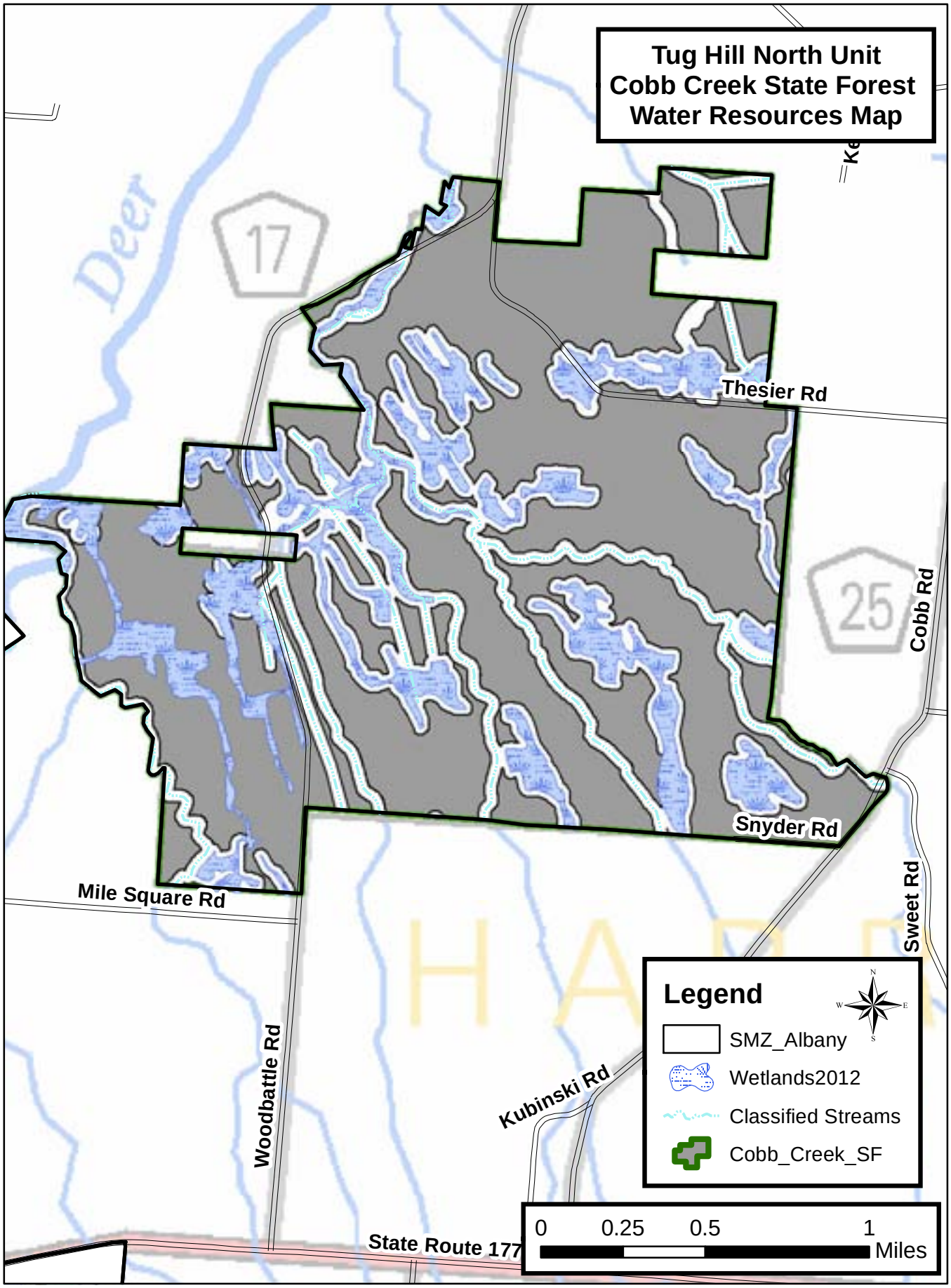
Tug Hill North Unit
Cobb Creek State Forest
Water Resources Map
Deer
17
25
Thesier Rd
Cobb Rd
Snyder Rd
Sweet Rd
Mile Square Rd
Woodbattle Rd
Kubinski Rd
State Route 177
Legend
SMZ_Albany
Wetlands2012
Classified Streams
Cobb_Creek_SF
0
0.25
0.5
1
Miles

AM 2012

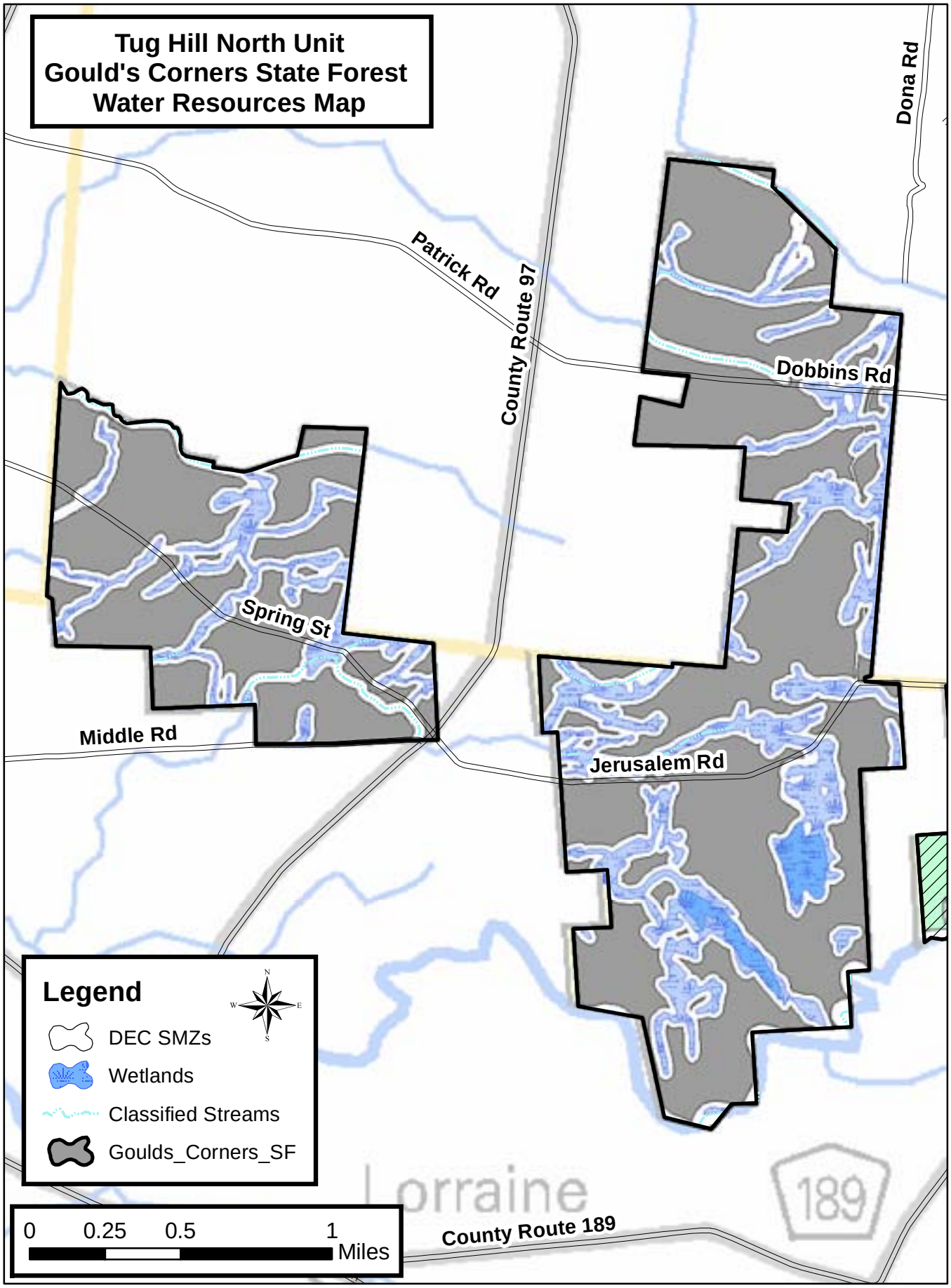
Tug Hill North Unit
Gould's Corners State Forest
Water Resources Map
Dona Rd
Patrick Rd
County Route 97
Dobbins Rd
Spring St
Middle Rd
Jerusalem Rd
Legend
DEC SMZs
Wetlands
Classified Streams
Goulds_Corners_SF
N
W
E
S
0
0.25
0.5
1
Miles
Lorraine
County Route 189
189

AM 2012

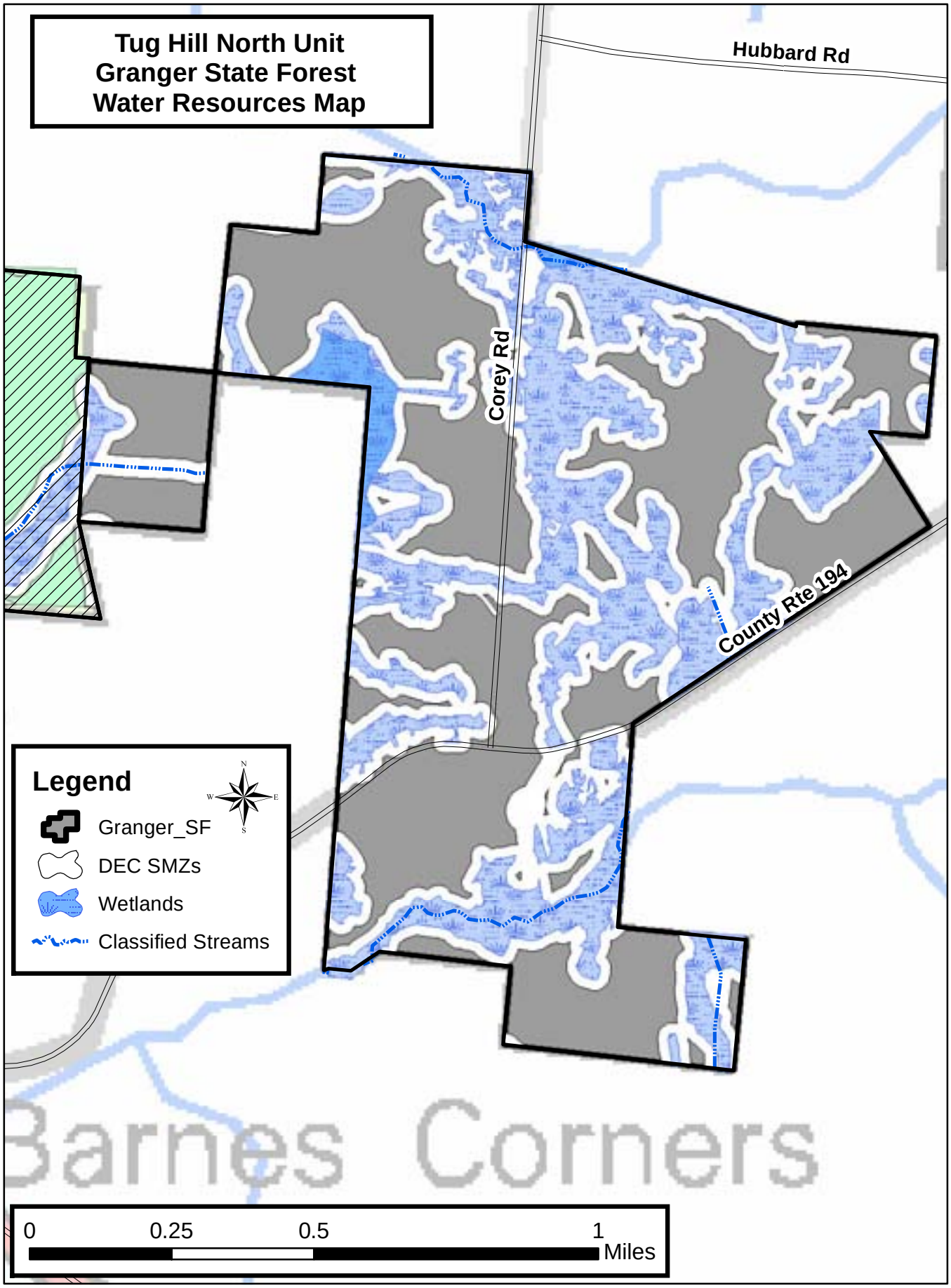
Tug Hill North Unit
Granger State Forest
Water Resources Map
Hubbard Rd
Corey Rd
County Rte 194
Legend
Granger_SF
DEC SMZs
Wetlands
Classified Streams
N
W
E
S
Barnes Corners
0
0.25
0.5
1
Miles

AM 2012

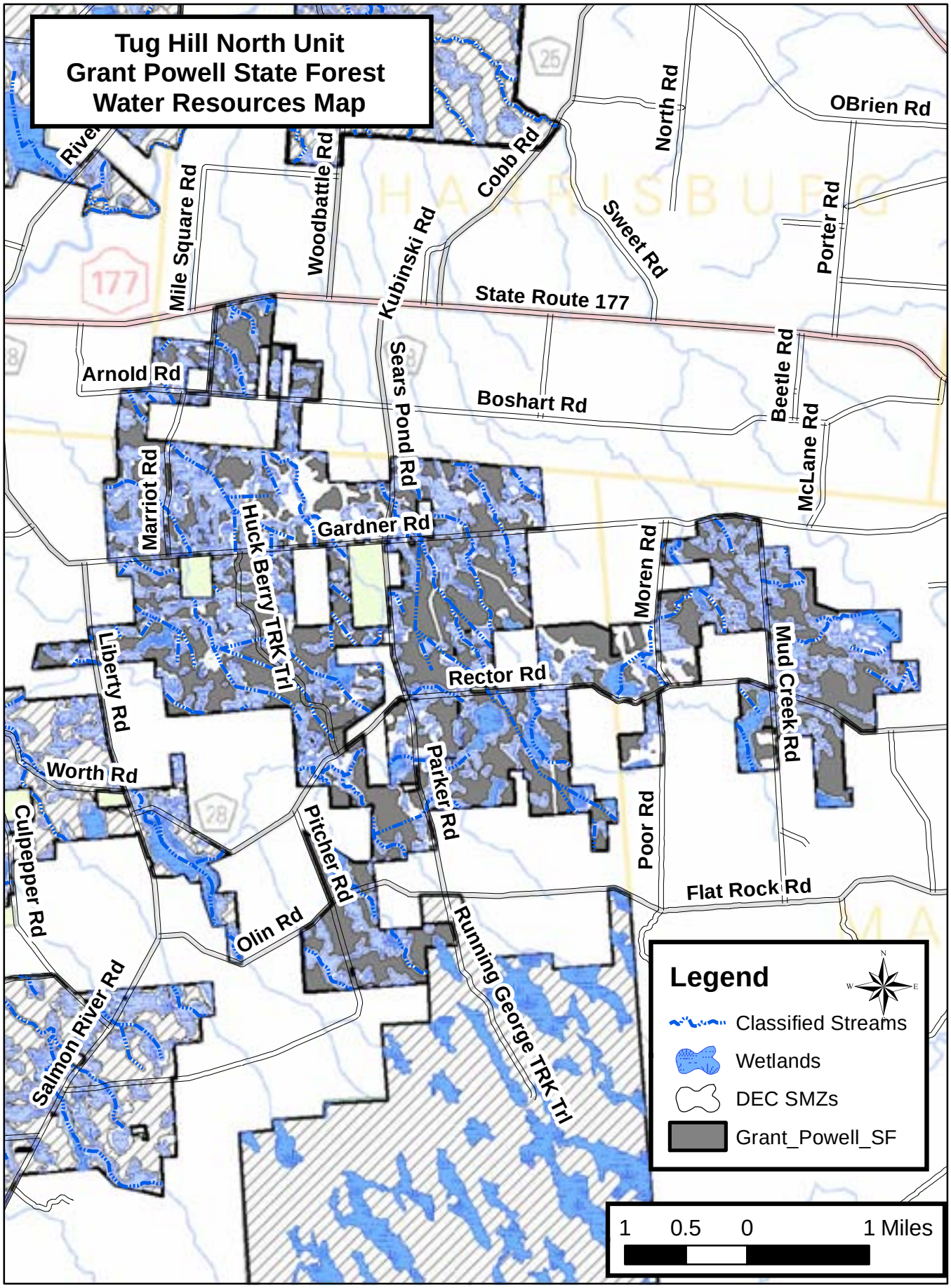
Tug Hill North Unit
Grant Powell State Forest
Water Resources Map
River
Mile Square Rd
Woodbattle Rd
Cobb Rd
North Rd
OBrien Rd
Sweet Rd
Porter Rd
Kubinski Rd
State Route 177
Arnold Rd
Sears Pond Rd
Boshart Rd
Beetle Rd
McLane Rd
Marriot Rd
Huck Berry TRK Trl
Gardner Rd
Moren Rd
Mud Creek Rd
Liberty Rd
Rector Rd
Worth Rd
Parker Rd
Poor Rd
Culpepper Rd
Pitcher Rd
Flat Rock Rd
Olin Rd
Running George TRK Trl
Salmon River Rd
Legend
Classified Streams
Wetlands
DEC SMZs
Grant_Powell_SF
1 0.5 0 1 Miles

AM 2012

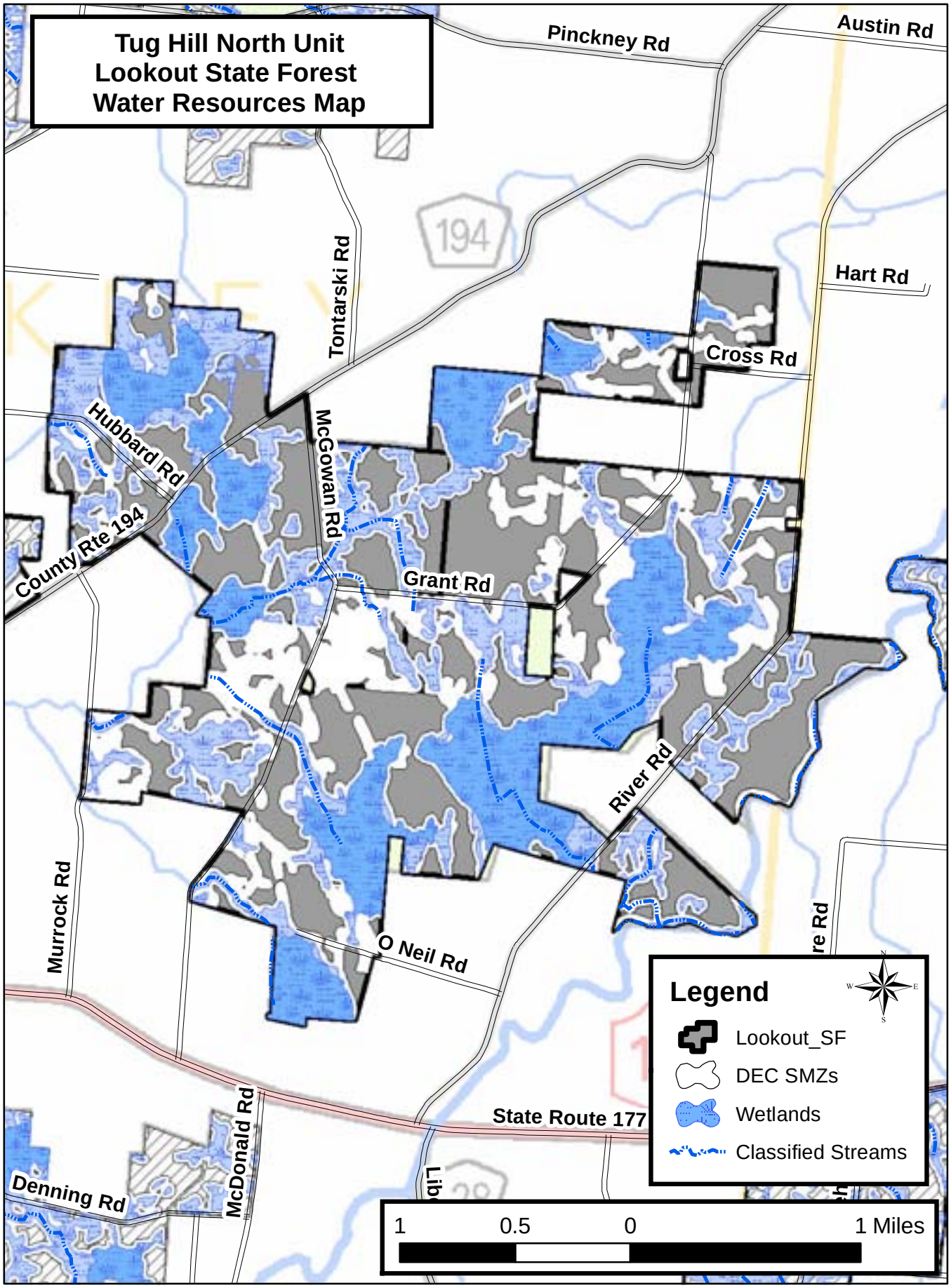
Tug Hill North Unit
Lookout State Forest
Water Resources Map
Pinckney Rd
Austin Rd
194
Tontarski Rd
Hart Rd
Cross Rd
Hubbard Rd
McGowan Rd
County Rte 194
Grant Rd
River Rd
Murrock Rd
O Neil Rd
State Route 177
McDonald Rd
Denning Rd
Legend
Lookout_SF
DEC SMZs
Wetlands
Classified Streams
1
0.5
0
1 Miles

AM 2012

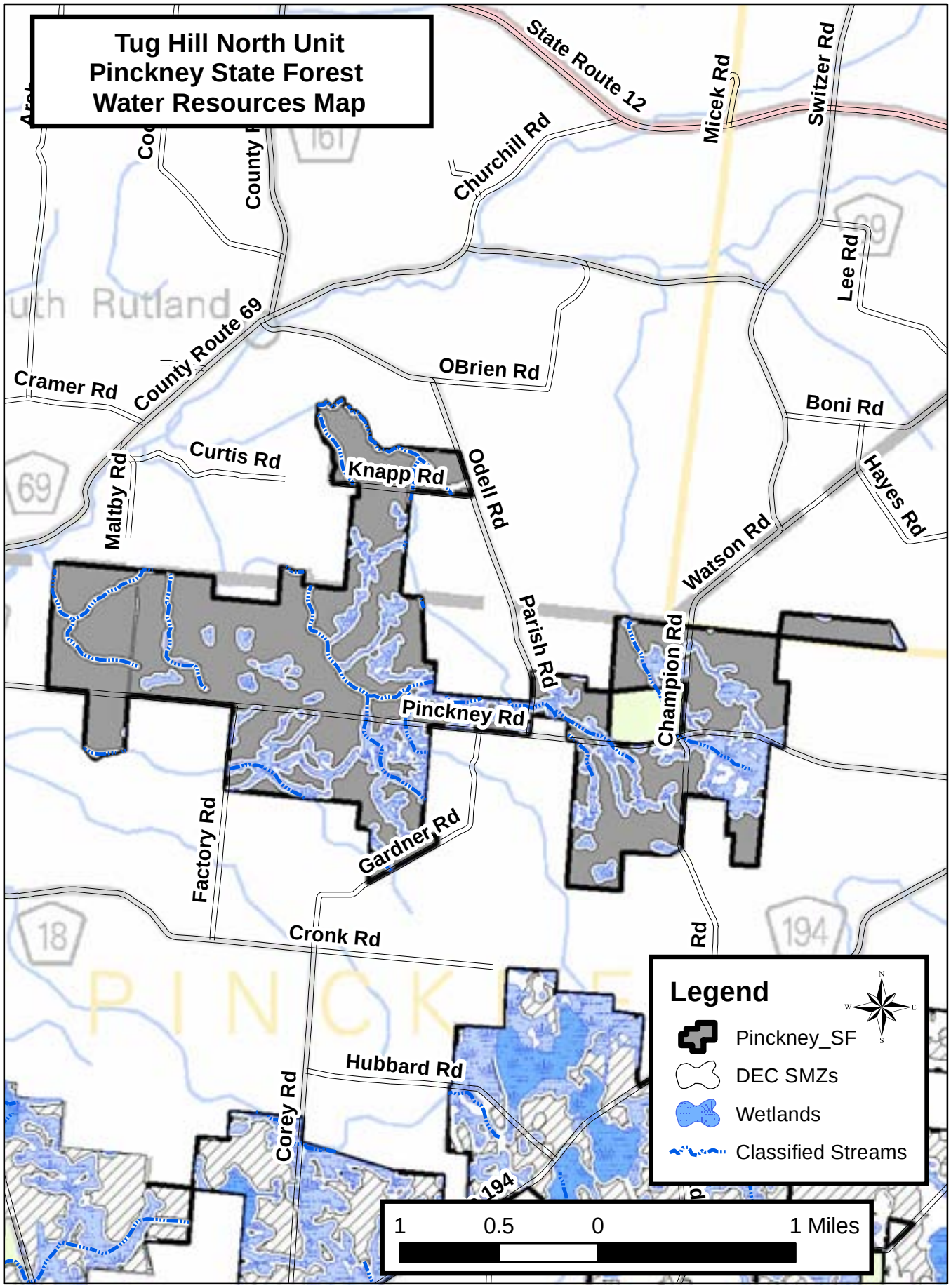
Tug Hill North Unit
Pinckney State Forest
Water Resources Map
State Route 12
Micek Rd
Switzer Rd
Churchill Rd
County Rd
Lee Rd
County Route 69
Cramer Rd
OBrien Rd
Boni Rd
Curtis Rd
Knapp Rd
Odell Rd
Maltby Rd
Hayes Rd
Watson Rd
Parish Rd
Champion Rd
Pinckney Rd
Factory Rd
Gardner Rd
Cronk Rd
Hubbard Rd
Corey Rd
Legend
Pinckney_SF
DEC SMZs
Wetlands
Classified Streams
1
0.5
0
1 Miles

AM 2012

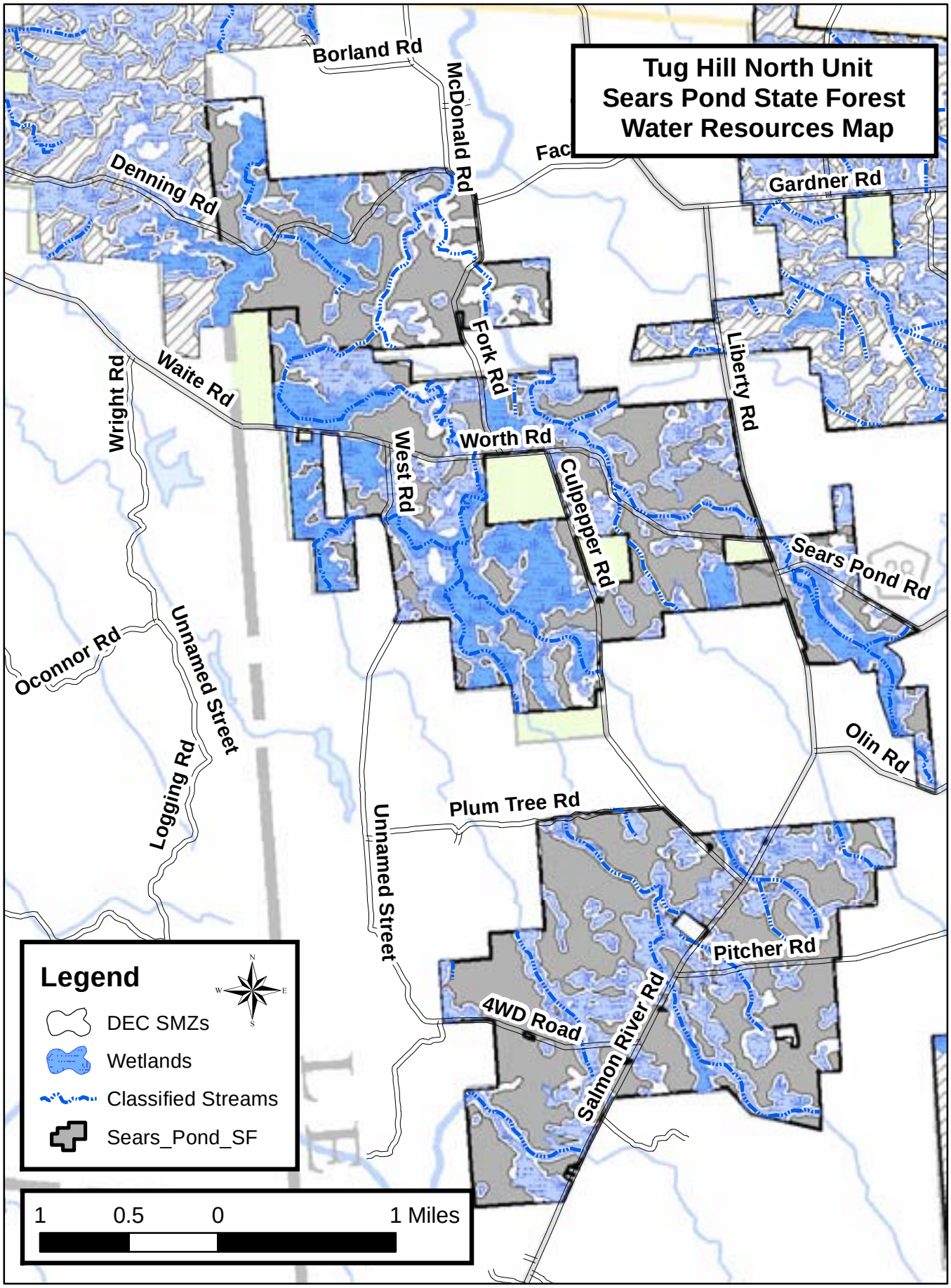
Tug Hill North Unit
Sears Pond State Forest
Water Resources Map
Borland Rd
McDonald Rd
Fac
Denning Rd
Gardner Rd
Fork Rd
Liberty Rd
Waite Rd
Wright Rd
Worth Rd
West Rd
Culpepper Rd
Sears Pond Rd
Oconnor Rd
Unnamed Street
Olin Rd
Logging Rd
Plum Tree Rd
Unnamed Street
Pitcher Rd
4WD Road
Salmon River Rd
Legend
DEC SMZs
Wetlands
Classified Streams
Sears_Pond_SF
N
W
E
S
1
0.5
0
1 Miles

AM 2012

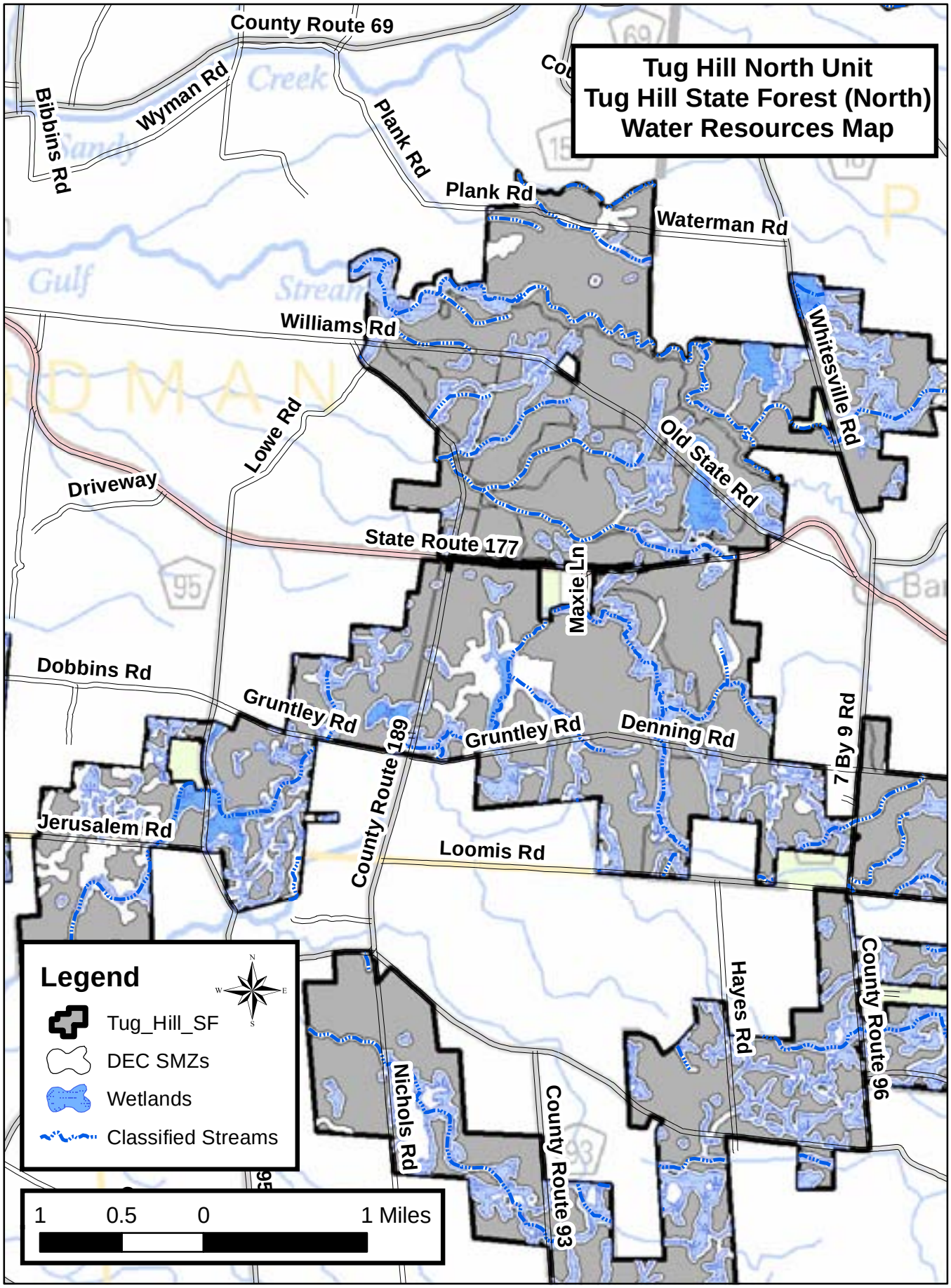
Tug Hill North Unit
Tug Hill State Forest (North)
Water Resources Map
County Route 69
Wyman Rd
Bibbins Rd
Plank Rd
Plank Rd
Waterman Rd
Williams Rd
Whitesville Rd
Lowe Rd
Old State Rd
Driveway
State Route 177
Maxie Ln
Dobbins Rd
Gruntley Rd
Gruntley Rd
Denning Rd
County Route 189
7 By 9 Rd
Jerusalem Rd
Loomis Rd
Hayes Rd
County Route 96
Nichols Rd
County Route 93
Legend
Tug_Hill_SF
DEC SMZs
Wetlands
Classified Streams
1 0.5 0 1 Miles

AM 2012

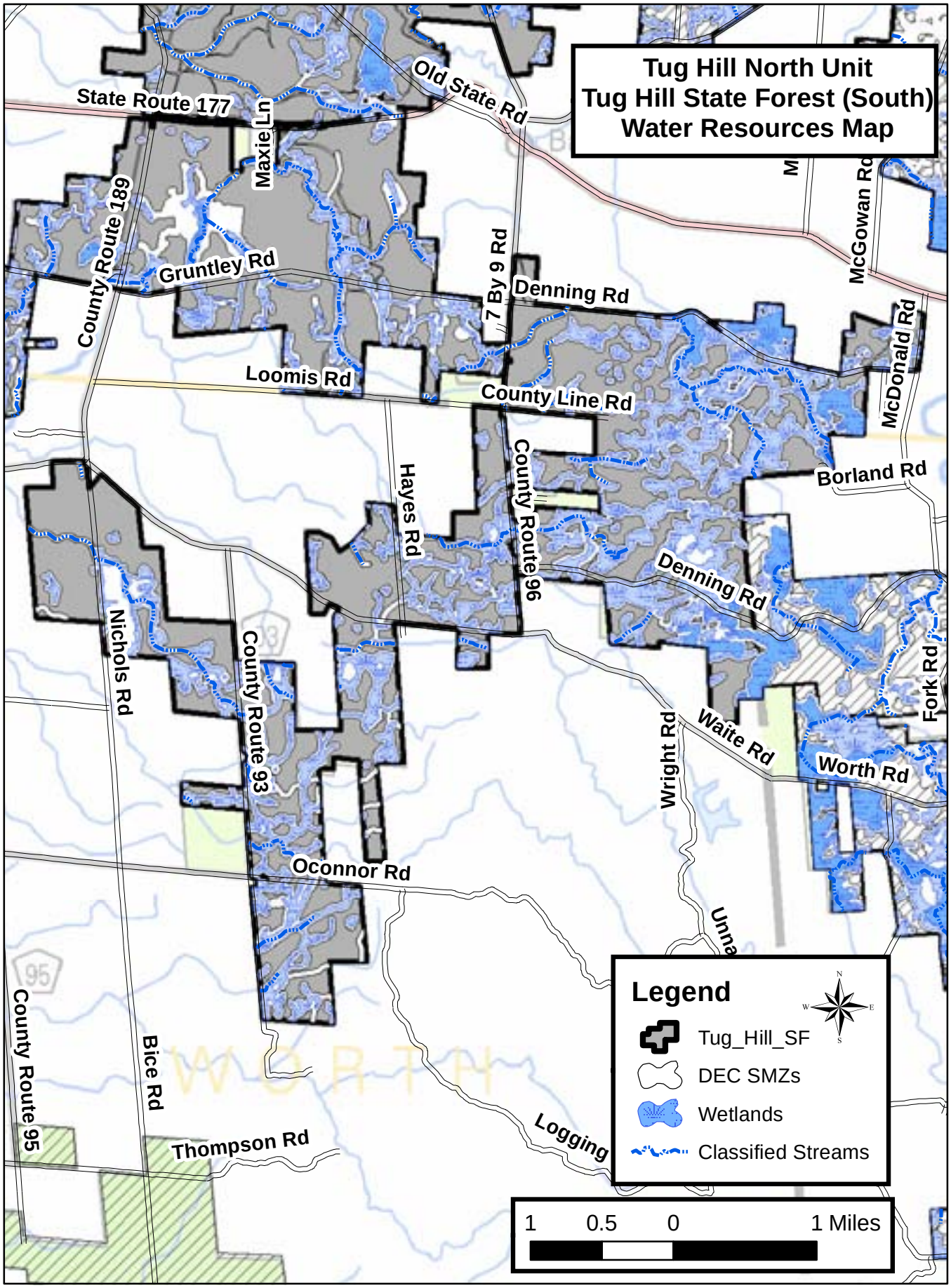
Tug Hill North Unit
Tug Hill State Forest (South)
Water Resources Map
State Route 177
Old State Rd
Maxie Ln
County Route 189
Gruntley Rd
7 By 9 Rd
Denning Rd
McGowan Rd
McDonald Rd
Loomis Rd
County Line Rd
Borland Rd
Hayes Rd
County Route 96
Denning Rd
Nichols Rd
County Route 93
Fork Rd
Waite Rd
Worth Rd
Wright Rd
Oconnor Rd
Unna
County Route 95
Bice Rd
Thompson Rd
Logging
Legend
Tug_Hill_SF
DEC SMZs
Wetlands
Classified Streams
1 0.5 0 1 Miles

AM 2012

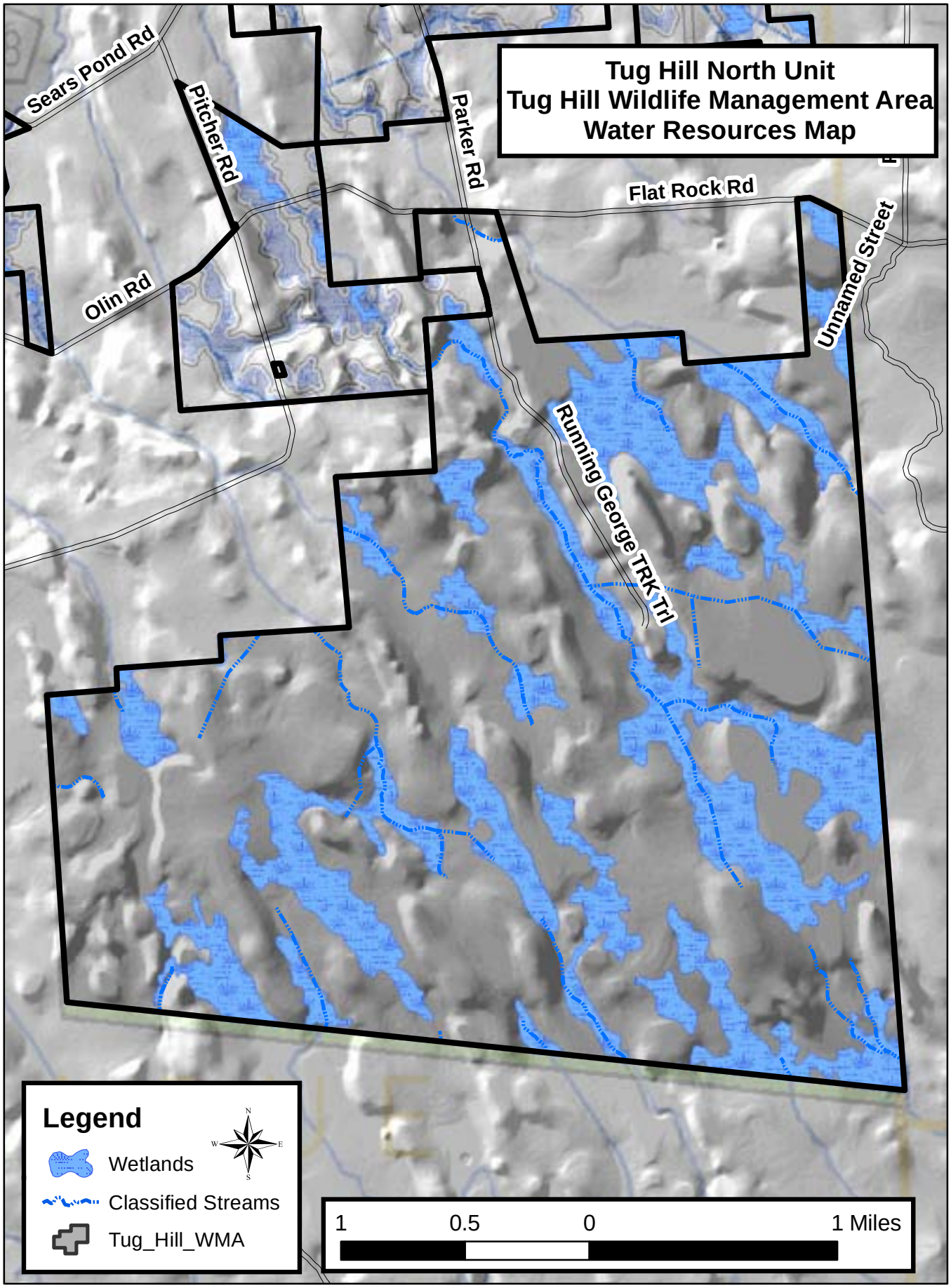
Tug Hill North Unit
Tug Hill Wildlife Management Area
Water Resources Map
Sears Pond Rd
Pitcher Rd
Parker Rd
Flat Rock Rd
Unnamed Street
Olin Rd
Running George TRK Trl
Legend
Wetlands
Classified Streams
Tug_Hill_WMA
N
W
E
S
1
0.5
0
1 Miles

AM 2012