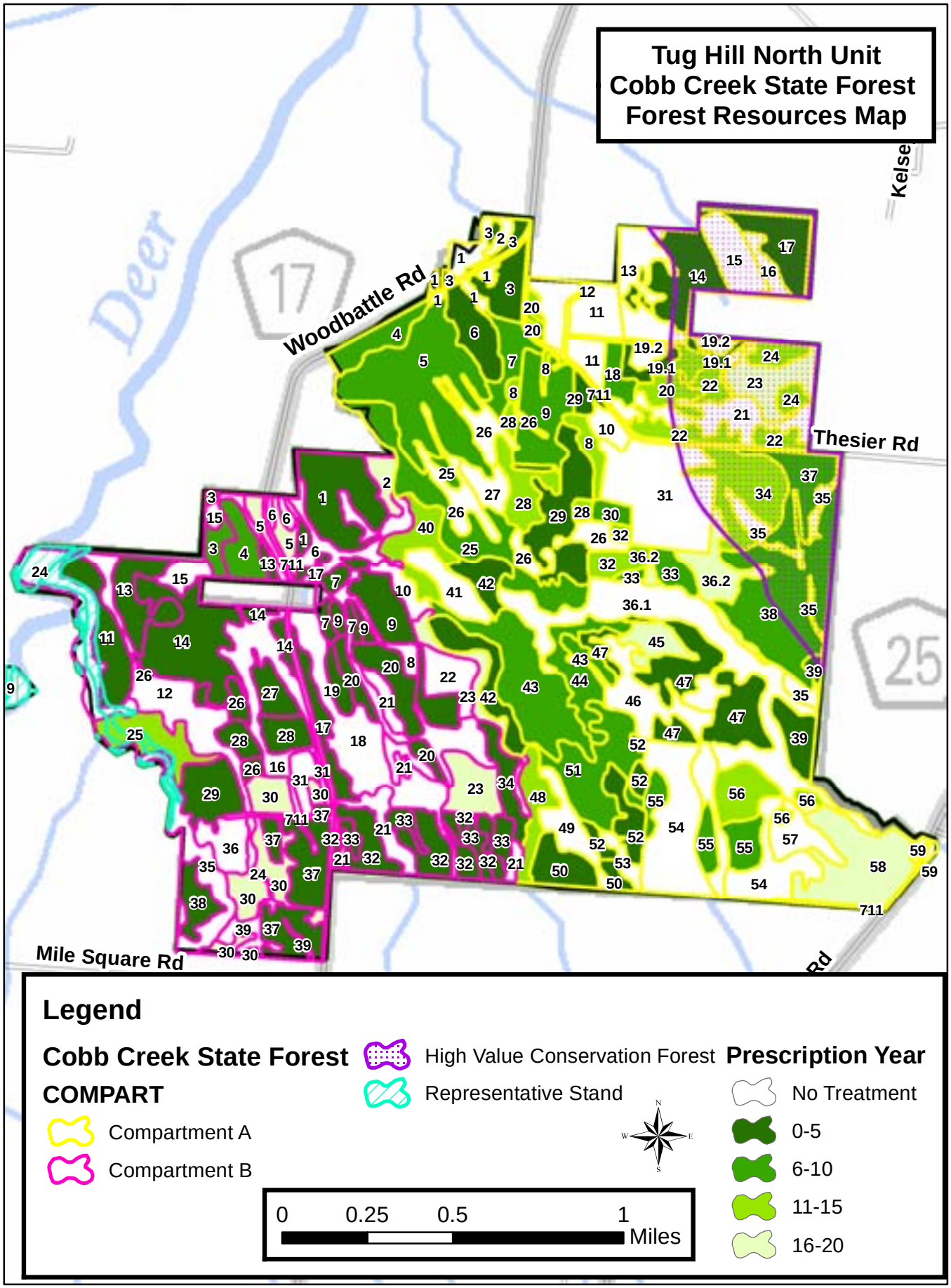
Tug Hill North Unit
Cobb Creek State Forest
Forest Resources Map
Woodbattle Rd
Thesier Rd
Mile Square Rd
Deer
17
25
Legend
Cobb Creek State Forest
COMPART
Compartment A
Compartment B
High Value Conservation Forest
Representative Stand
Prescription Year
No Treatment
0-5
6-10
11-15
16-20
0
0.25
0.5
1
Miles

AM 2012

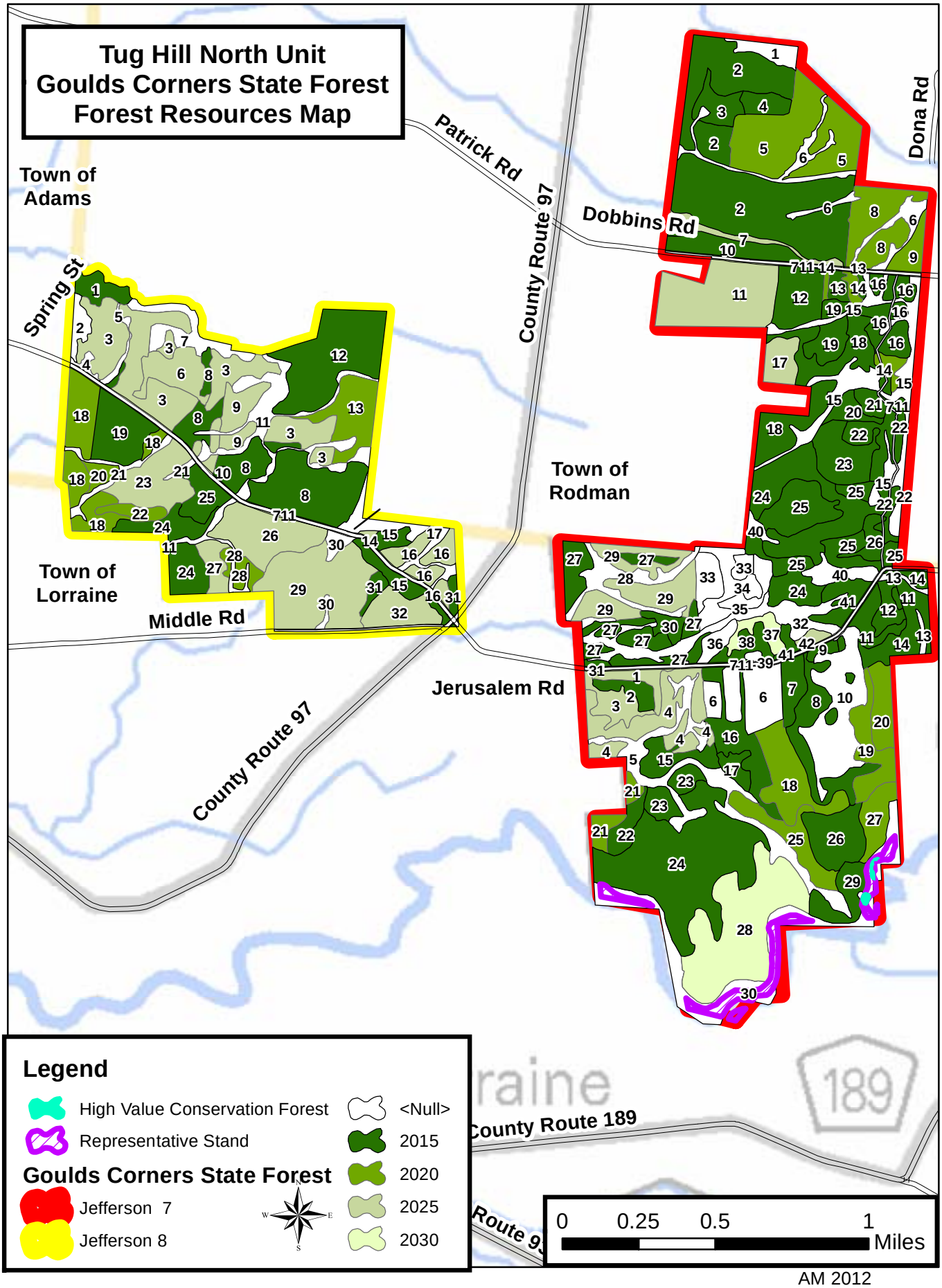
Tug Hill North Unit
Goulds Corners State Forest
Forest Resources Map
Town of Adams
Patrick Rd
County Route 97
Dobbins Rd
Dona Rd
Spring St
Town of Rodman
Town of Lorraine
Middle Rd
Jerusalem Rd
County Route 97
County Route 189
Legend
High Value Conservation Forest
Representative Stand
Goulds Corners State Forest
Jefferson 7
Jefferson 8
<Null>
2015
2020
2025
2030
0 0.25 0.5 1
Miles

AM 2012

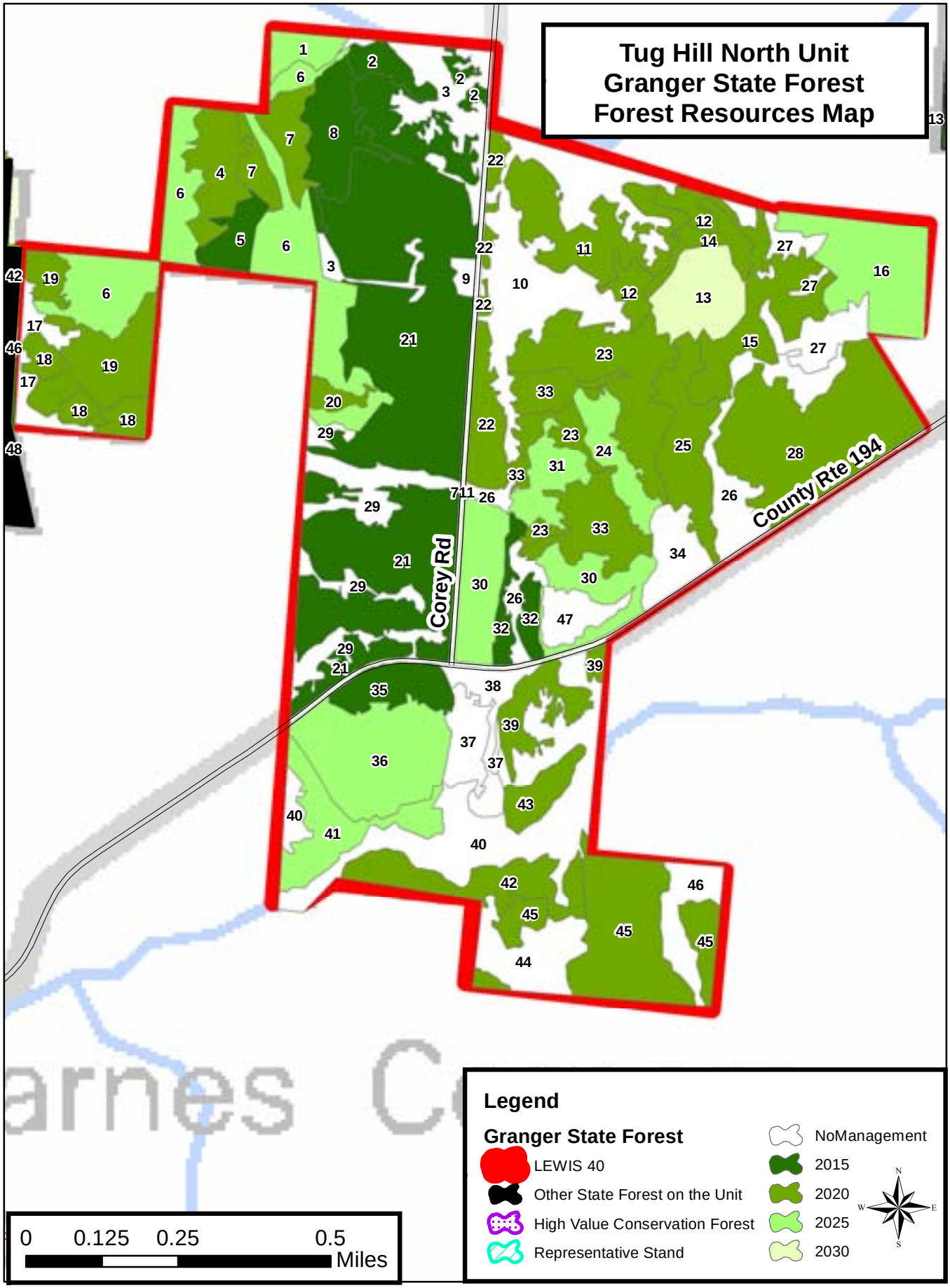
Tug Hill North Unit
Granger State Forest
Forest Resources Map
Corey Rd
County Rte 194
Legend
Granger State Forest
LEWIS 40
Other State Forest on the Unit
High Value Conservation Forest
Representative Stand
NoManagement
2015
2020
2025
2030
0 0.125 0.25 0.5
Miles

AM 2012

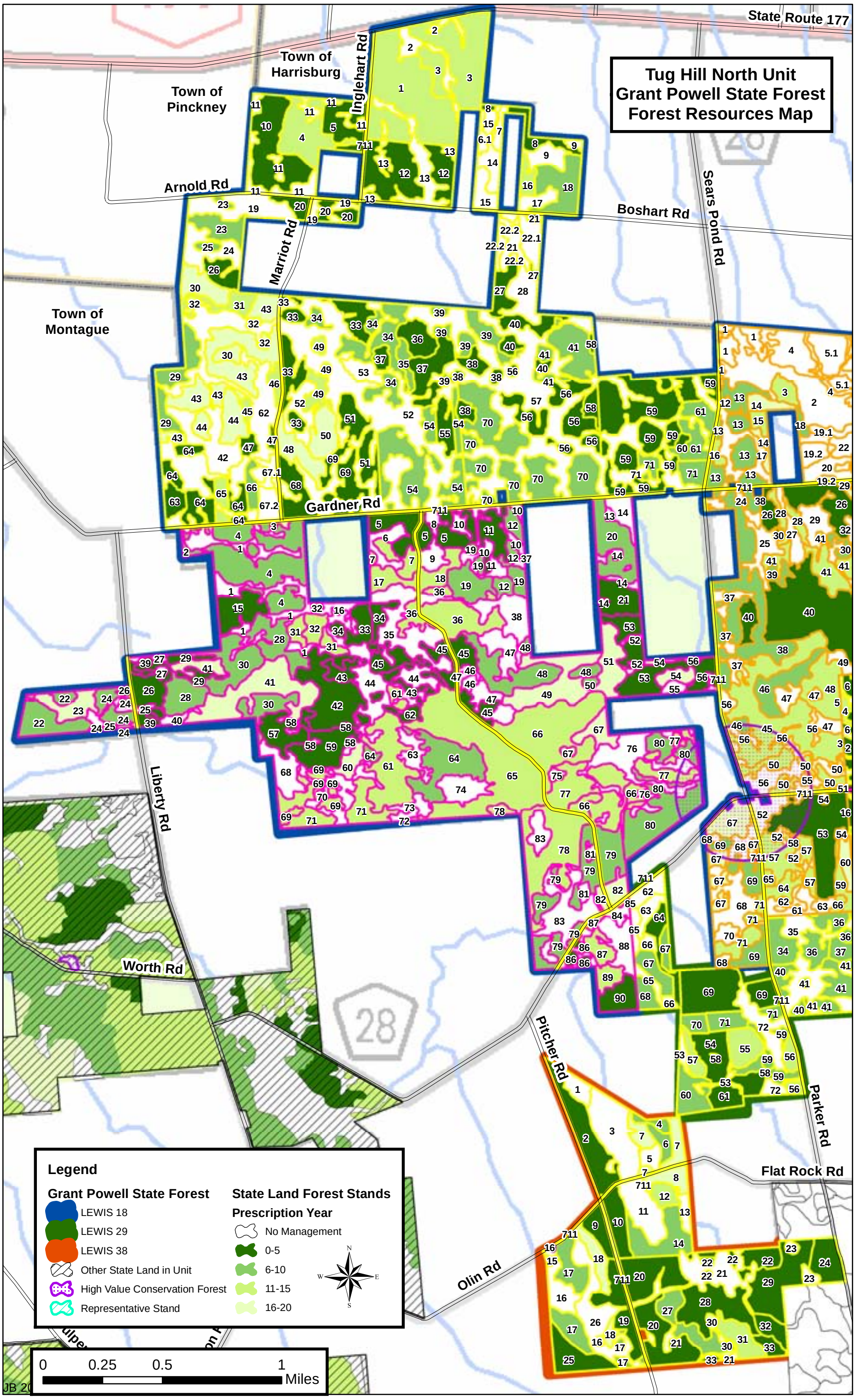
Tug Hill North Unit
Grant Powell State Forest
Forest Resources Map
State Route 177
Town of Harrisburg
Town of Pinckney
Town of Montague
Inglehart Rd
Arnold Rd
Marriot Rd
Boshart Rd
Sears Pond Rd
Gardner Rd
Liberty Rd
Worth Rd
Pitcher Rd
Parker Rd
Flat Rock Rd
Olin Rd
28
Legend
Grant Powell State Forest
LEWIS 18
LEWIS 29
LEWIS 38
Other State Land in Unit
High Value Conservation Forest
Representative Stand
State Land Forest Stands
Prescription Year
No Management
0-5
6-10
11-15
16-20
N
W
E
S
0
0.25
0.5
1
Miles

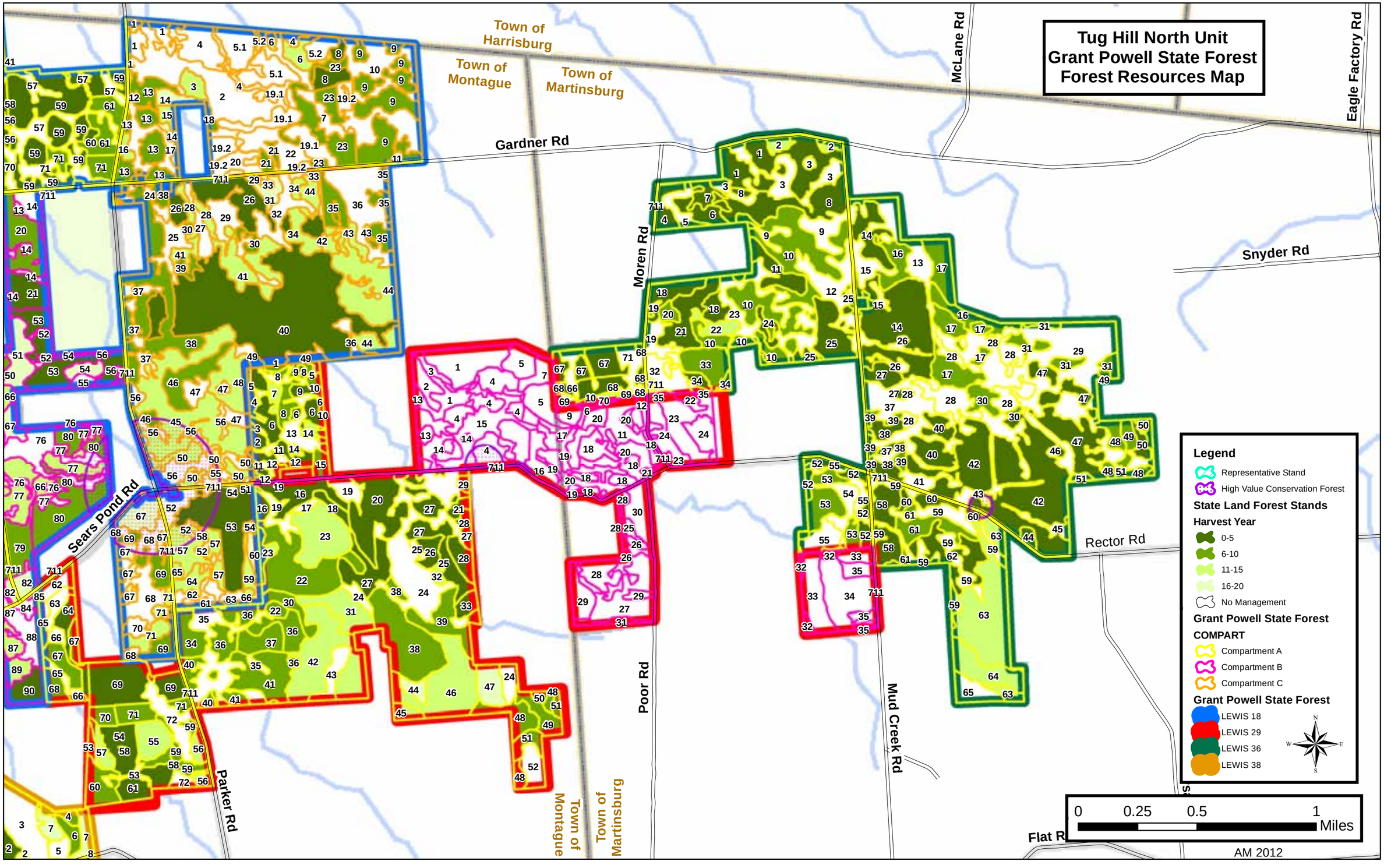
Tug Hill North Unit
Grant Powell State Forest
Forest Resources Map
Town of Harrisburg
Town of Montague
Town of Martinsburg
Gardner Rd
McLane Rd
Eagle Factory Rd
Snyder Rd
Moren Rd
Sears Pond Rd
Rector Rd
Poor Rd
Mud Creek Rd
Parker Rd
Flat R
Legend
Representative Stand
High Value Conservation Forest
State Land Forest Stands
Harvest Year
0-5
6-10
11-15
16-20
No Management
Grant Powell State Forest
COMPART
Compartment A
Compartment B
Compartment C
Grant Powell State Forest
LEWIS 18
LEWIS 29
LEWIS 36
LEWIS 38
N
W
E
S
0
0.25
0.5
1
Miles
AM 2012

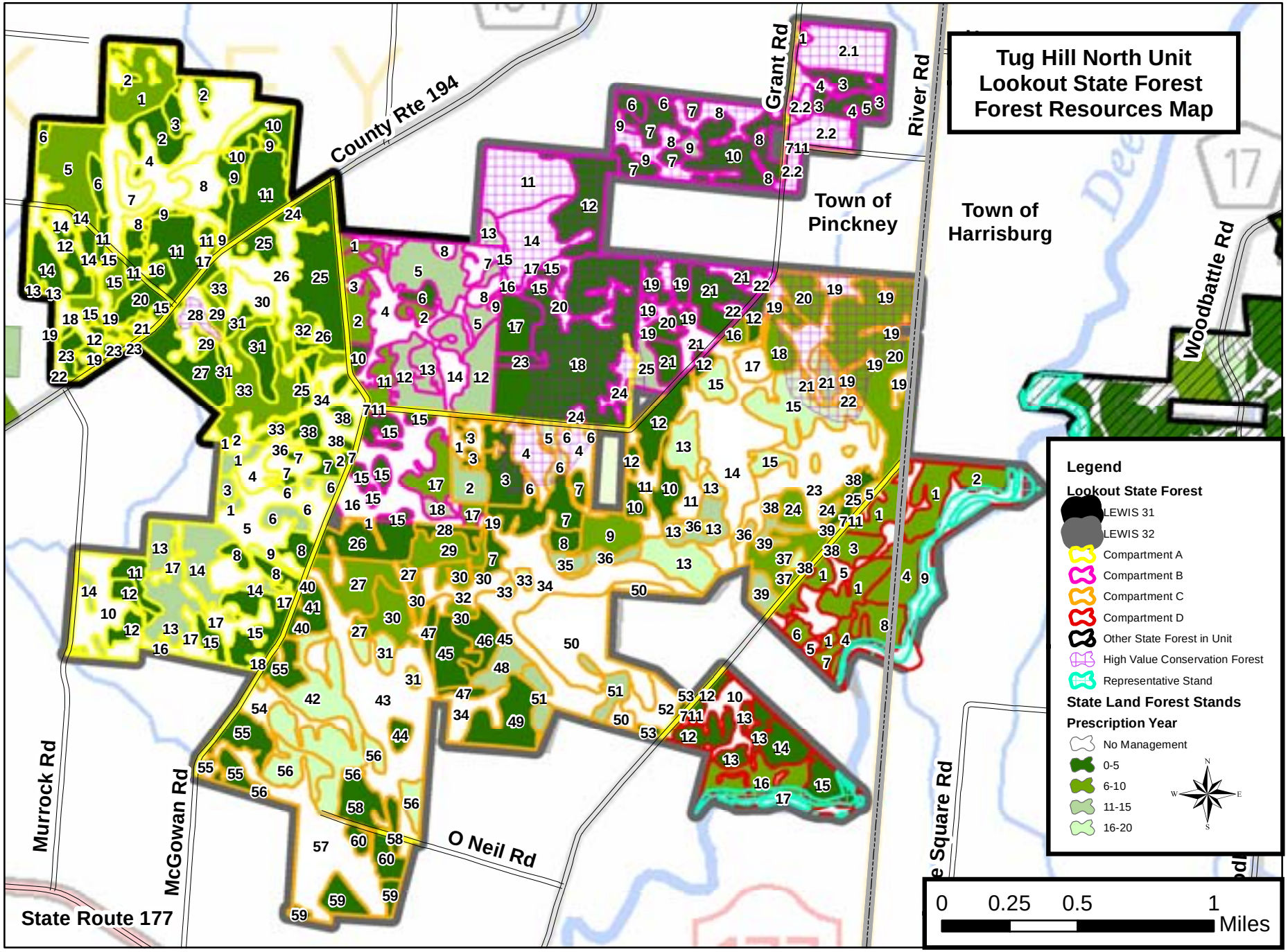
Tug Hill North Unit
Lookout State Forest
Forest Resources Map
County Rte 194
Grant Rd
River Rd
Town of Pinckney
Town of Harrisburg
Woodbattle Rd
Murrock Rd
McGowan Rd
O Neil Rd
State Route 177
Legend
Lookout State Forest
LEWIS 31
LEWIS 32
Compartment A
Compartment B
Compartment C
Compartment D
Other State Forest in Unit
High Value Conservation Forest
Representative Stand
State Land Forest Stands
Prescription Year
No Management
0-5
6-10
11-15
16-20
0 0.25 0.5 1
Miles

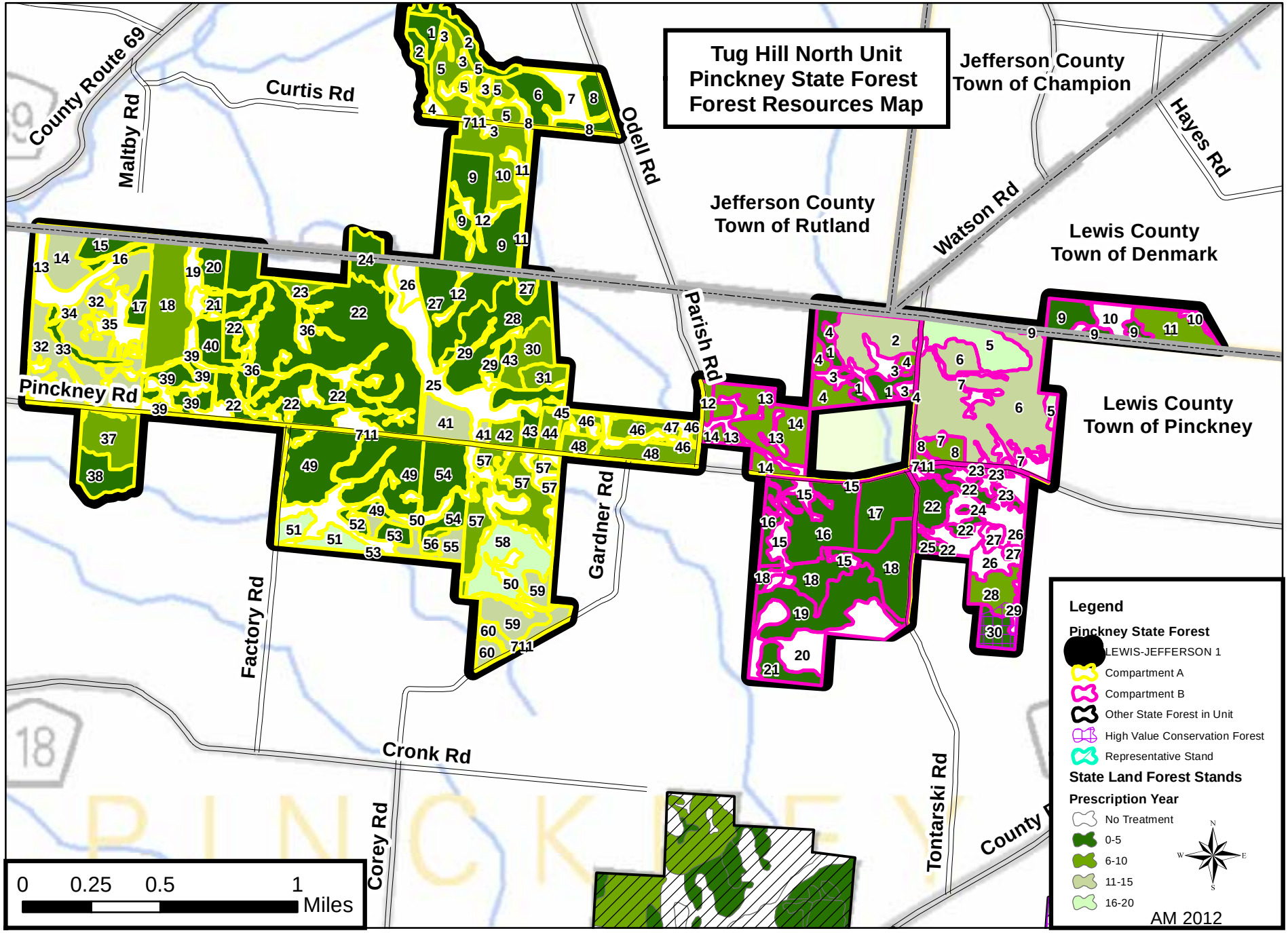
Tug Hill North Unit
Pinckney State Forest
Forest Resources Map
Jefferson County
Town of Champion
Jefferson County
Town of Rutland
Lewis County
Town of Denmark
Lewis County
Town of Pinckney
County Route 69
Maltby Rd
Curtis Rd
Odell Rd
Hayes Rd
Watson Rd
Parish Rd
Pinckney Rd
Gardner Rd
Factory Rd
Cronk Rd
Corey Rd
Tontarski Rd
County
18
0 0.25 0.5 1 Miles
Legend
Pinckney State Forest
LEWIS-JEFFERSON 1
Compartment A
Compartment B
Other State Forest in Unit
High Value Conservation Forest
Representative Stand
State Land Forest Stands
Prescription Year
No Treatment
0-5
6-10
11-15
16-20
N
W
E
S
AM 2012

Tug Hill North Unit
Sears Pond State Forest
Forest Resources Map

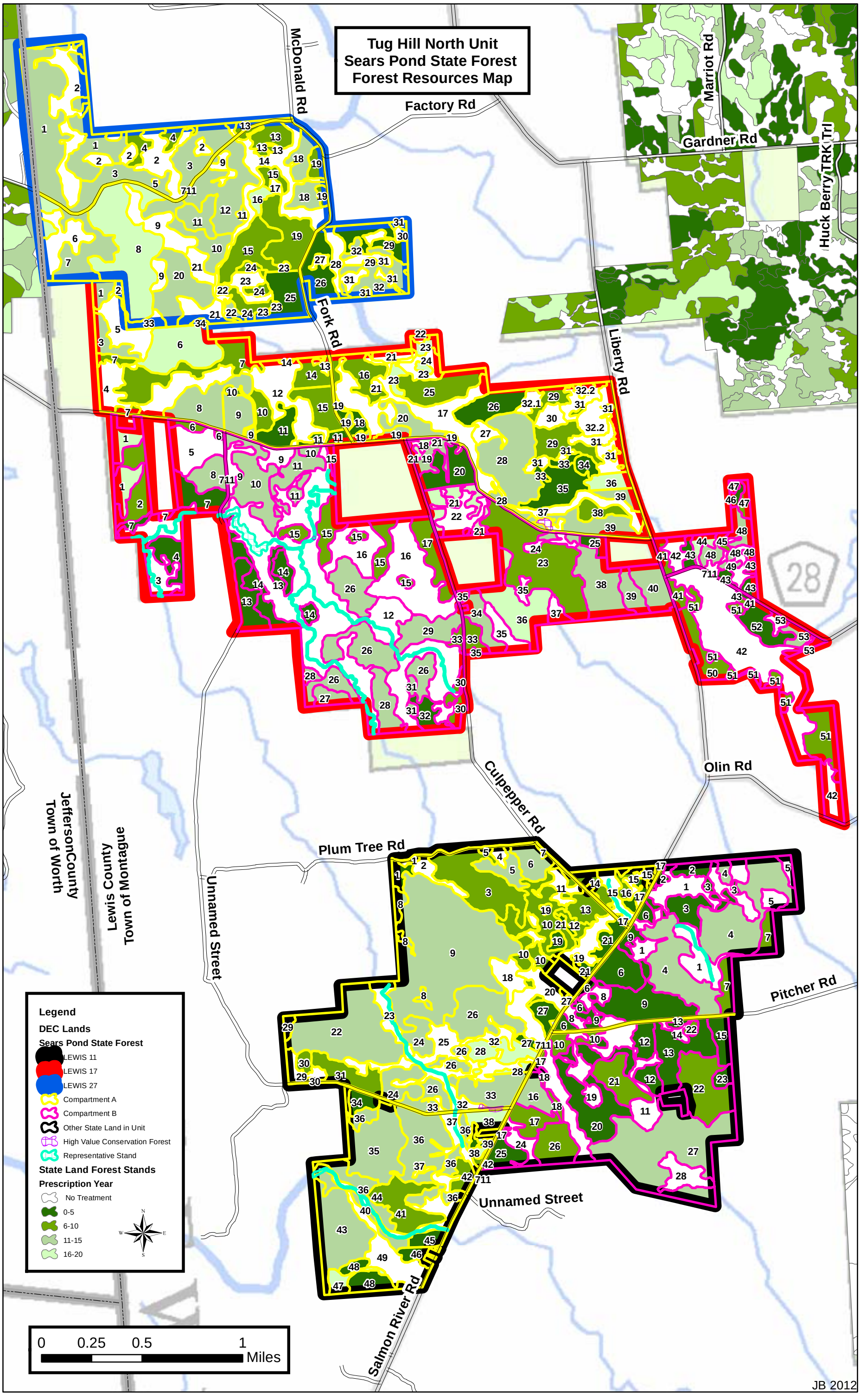

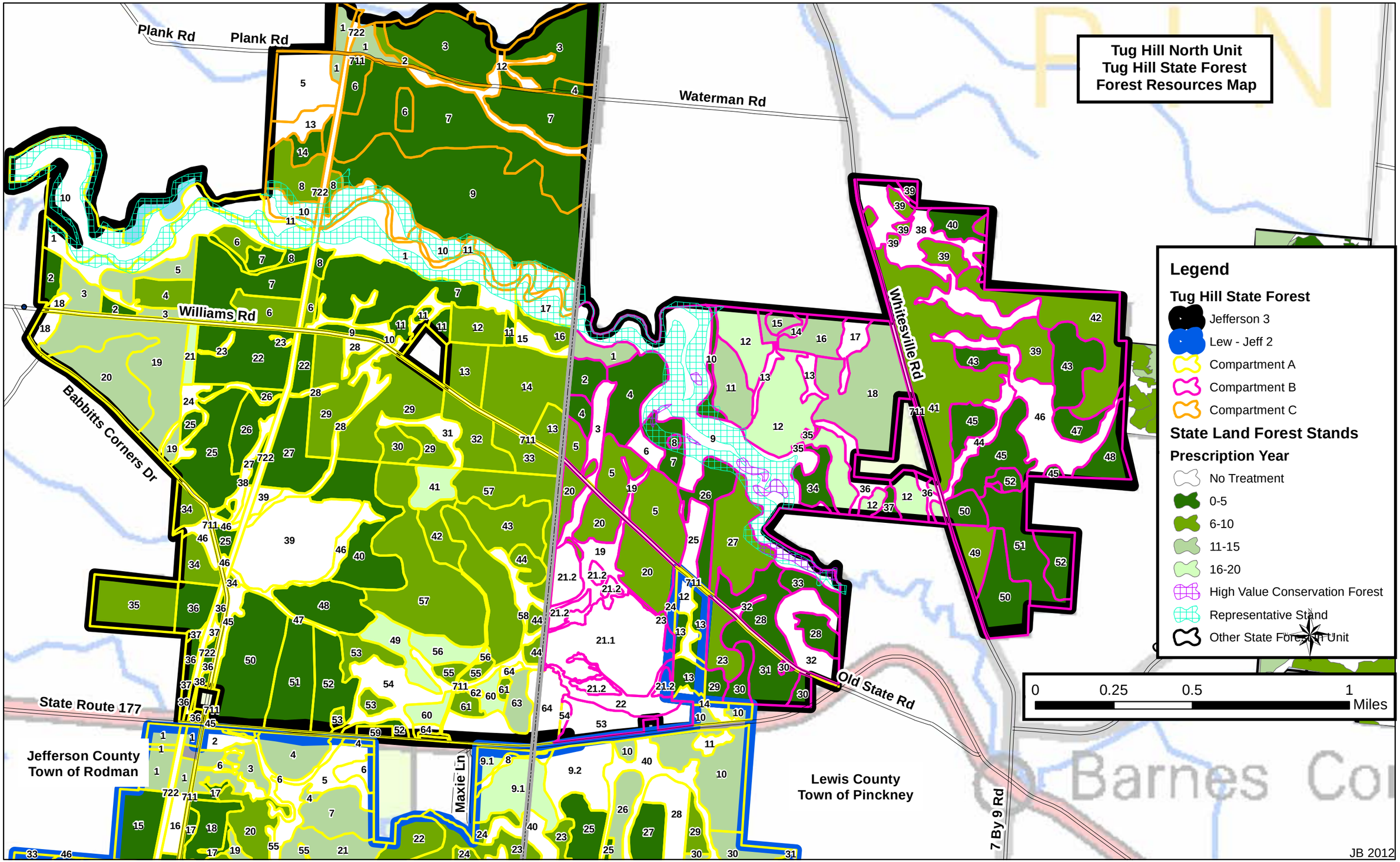
Tug Hill North Unit
Tug Hill State Forest
Forest Resources Map
Plank Rd
Plank Rd
Waterman Rd
Williams Rd
Babbitts Corners Dr
Whitesville Rd
Old State Rd
State Route 177
Maxie Ln
7 By 9 Rd
Jefferson County
Town of Rodman
Lewis County
Town of Pinckney
Legend
Tug Hill State Forest
Jefferson 3
Lew - Jeff 2
Compartment A
Compartment B
Compartment C
State Land Forest Stands
Prescription Year
No Treatment
0-5
6-10
11-15
16-20
High Value Conservation Forest
Representative Stand
Other State Forest Unit
0
0.25
0.5
1
Miles
JB 2012

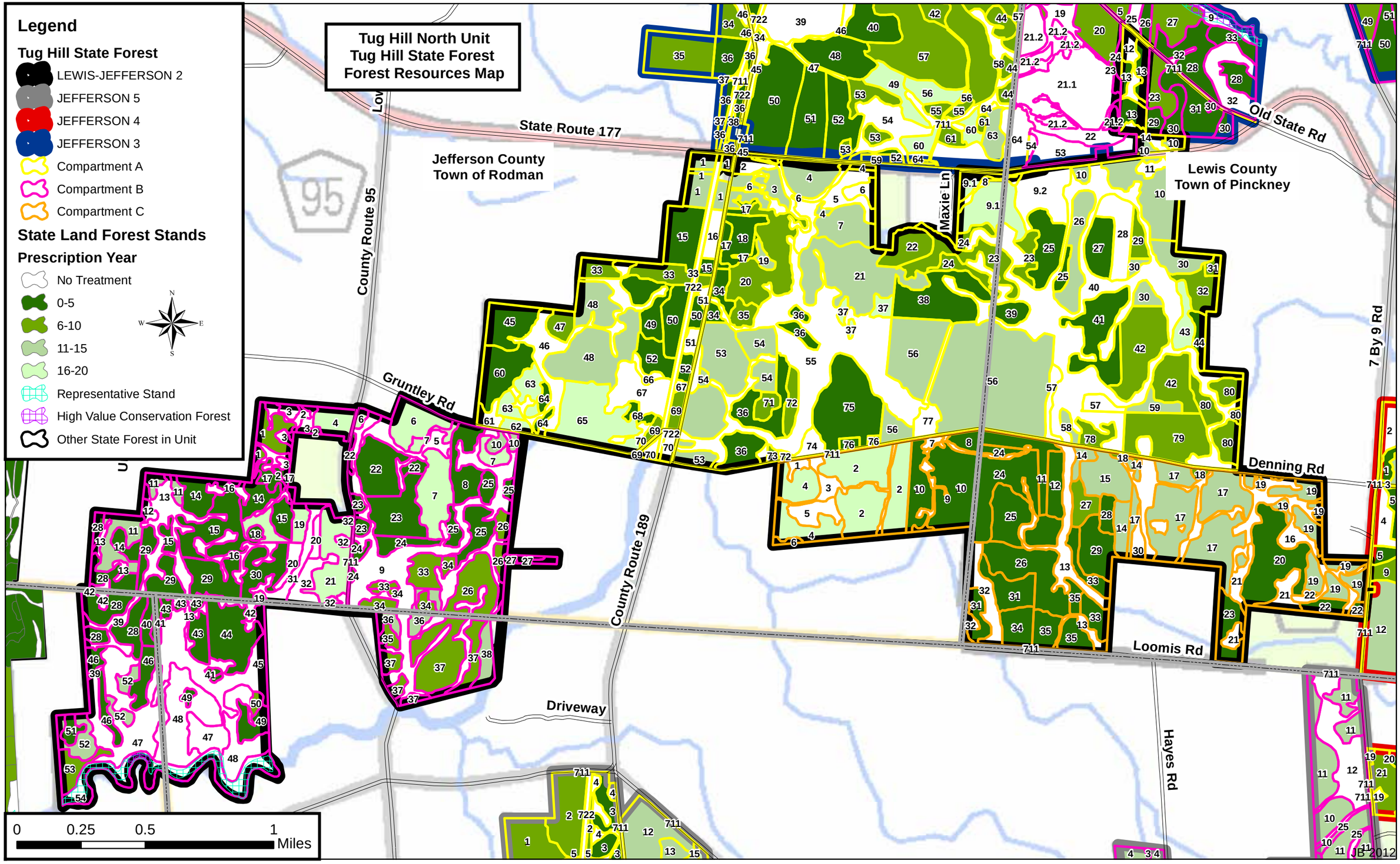
Tug Hill North Unit
Tug Hill State Forest
Forest Resources Map
Legend
Tug Hill State Forest
LEWIS-JEFFERSON 2
JEFFERSON 5
JEFFERSON 4
JEFFERSON 3
Compartment A
Compartment B
Compartment C
State Land Forest Stands
Prescription Year
No Treatment
0-5
6-10
11-15
16-20
Representative Stand
High Value Conservation Forest
Other State Forest in Unit
N
S
E
W
0
0.25
0.5
1
Miles
State Route 177
Jefferson County
Town of Rodman
Lewis County
Town of Pinckney
County Route 95
Gruntley Rd
Maxie Ln
Old State Rd
Denning Rd
County Route 189
Loomis Rd
Driveway
Hayes Rd
7 By 9 Rd
JB 2012

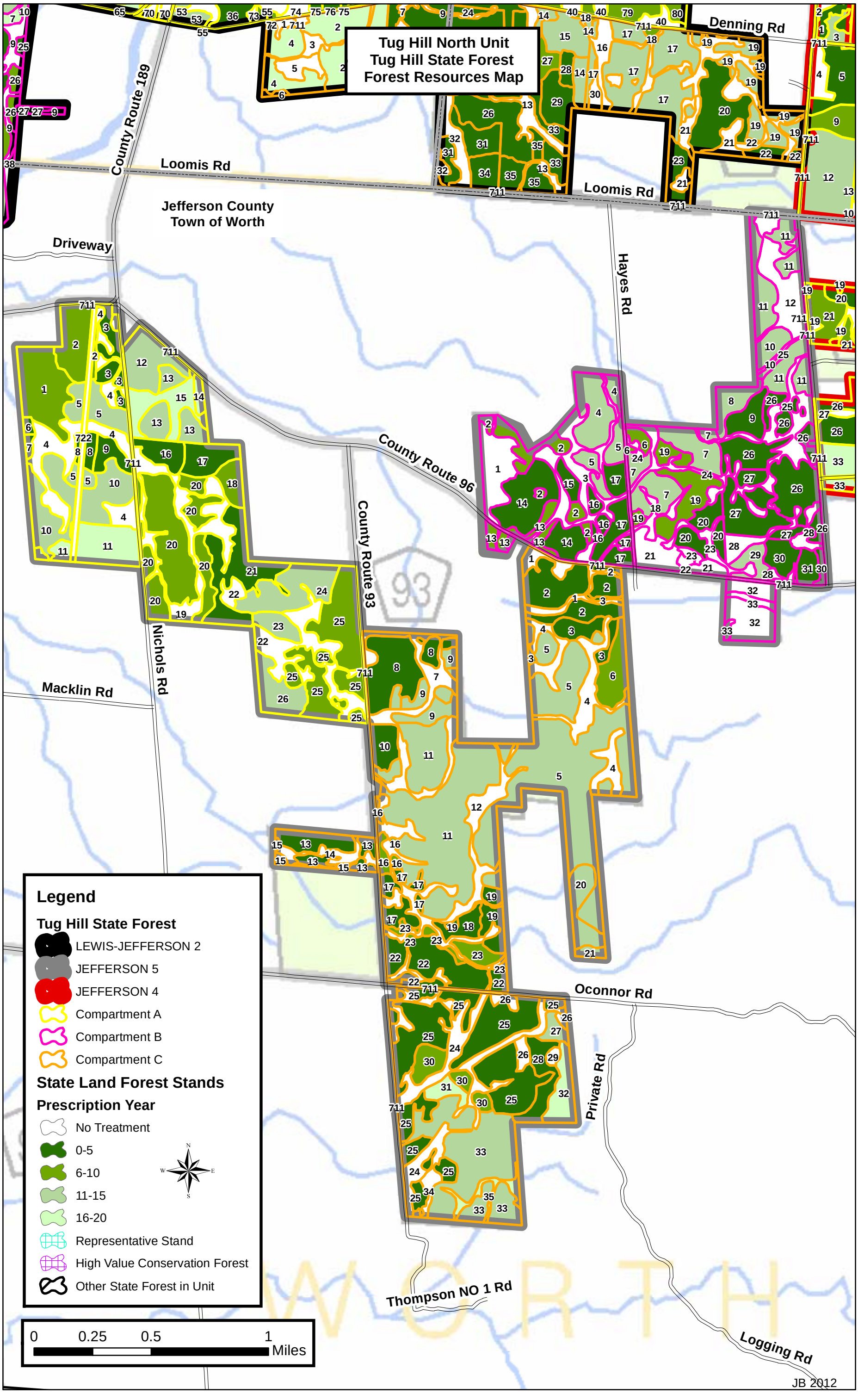
Tug Hill North Unit
Tug Hill State Forest
Forest Resources Map
Jefferson County
Town of Worth
Denning Rd
Loomis Rd
Loomis Rd
County Route 189
Driveway
Hayes Rd
County Route 96
County Route 93
Nichols Rd
Macklin Rd
Oconnor Rd
Private Rd
Thompson NO 1 Rd
Logging Rd
Legend
Tug Hill State Forest
LEWIS-JEFFERSON 2
JEFFERSON 5
JEFFERSON 4
Compartment A
Compartment B
Compartment C
State Land Forest Stands
Prescription Year
No Treatment
0-5
6-10
11-15
16-20
Representative Stand
High Value Conservation Forest
Other State Forest in Unit
0
0.25
0.5
1
Miles
JB 2012

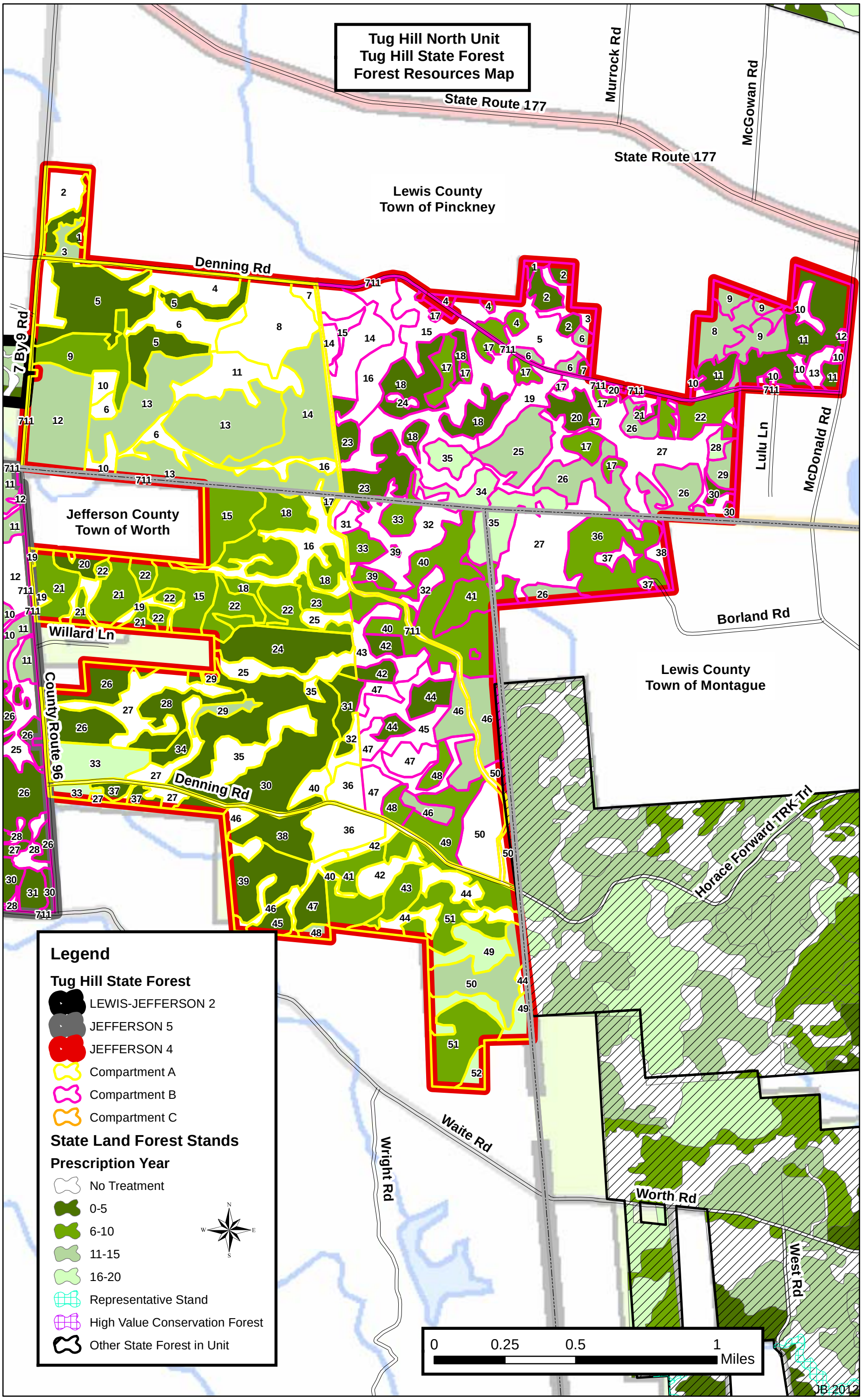
Tug Hill North Unit
Tug Hill State Forest
Forest Resources Map
State Route 177
State Route 177
Murrock Rd
McGowan Rd
Lewis County
Town of Pinckney
Denning Rd
7 By 9 Rd
Jefferson County
Town of Worth
Willard Ln
County Route 96
Denning Rd
Lulu Ln
McDonald Rd
Borland Rd
Lewis County
Town of Montague
Horace Forward TRK Trl
Waite Rd
Wright Rd
Worth Rd
West Rd
Legend
Tug Hill State Forest
LEWIS-JEFFERSON 2
JEFFERSON 5
JEFFERSON 4
Compartment A
Compartment B
Compartment C
State Land Forest Stands
Prescription Year
No Treatment
0-5
6-10
11-15
16-20
Representative Stand
High Value Conservation Forest
Other State Forest in Unit
0
0.25
0.5
1
Miles
JB 2012

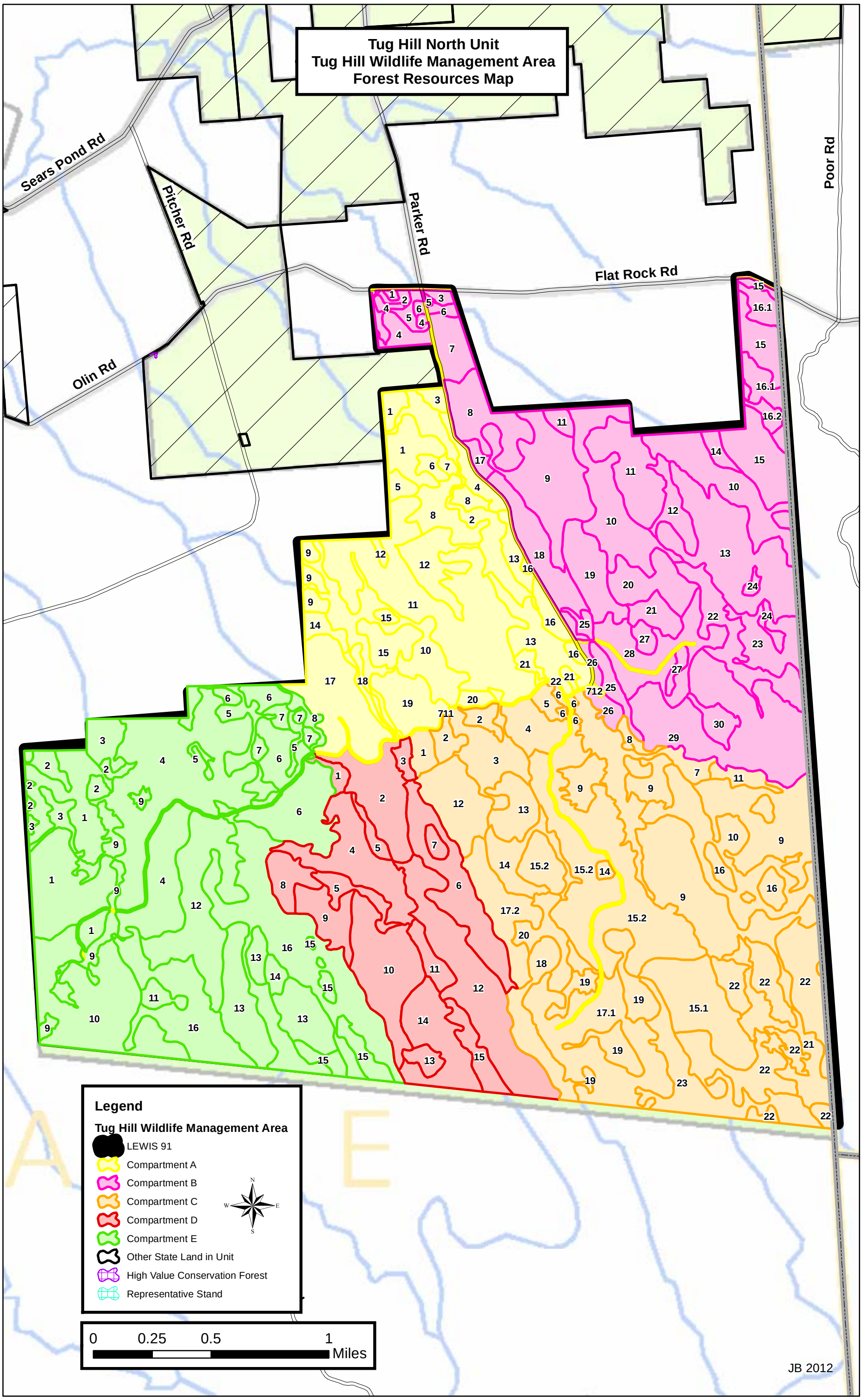
Tug Hill North Unit
Tug Hill Wildlife Management Area
Forest Resources Map
Sears Pond Rd
Pitcher Rd
Parker Rd
Flat Rock Rd
Poor Rd
Olin Rd
Legend
Tug Hill Wildlife Management Area
LEWIS 91
Compartment A
Compartment B
Compartment C
Compartment D
Compartment E
Other State Land in Unit
High Value Conservation Forest
Representative Stand
N
W
E
S
0
0.25
0.5
1
Miles
JB 2012