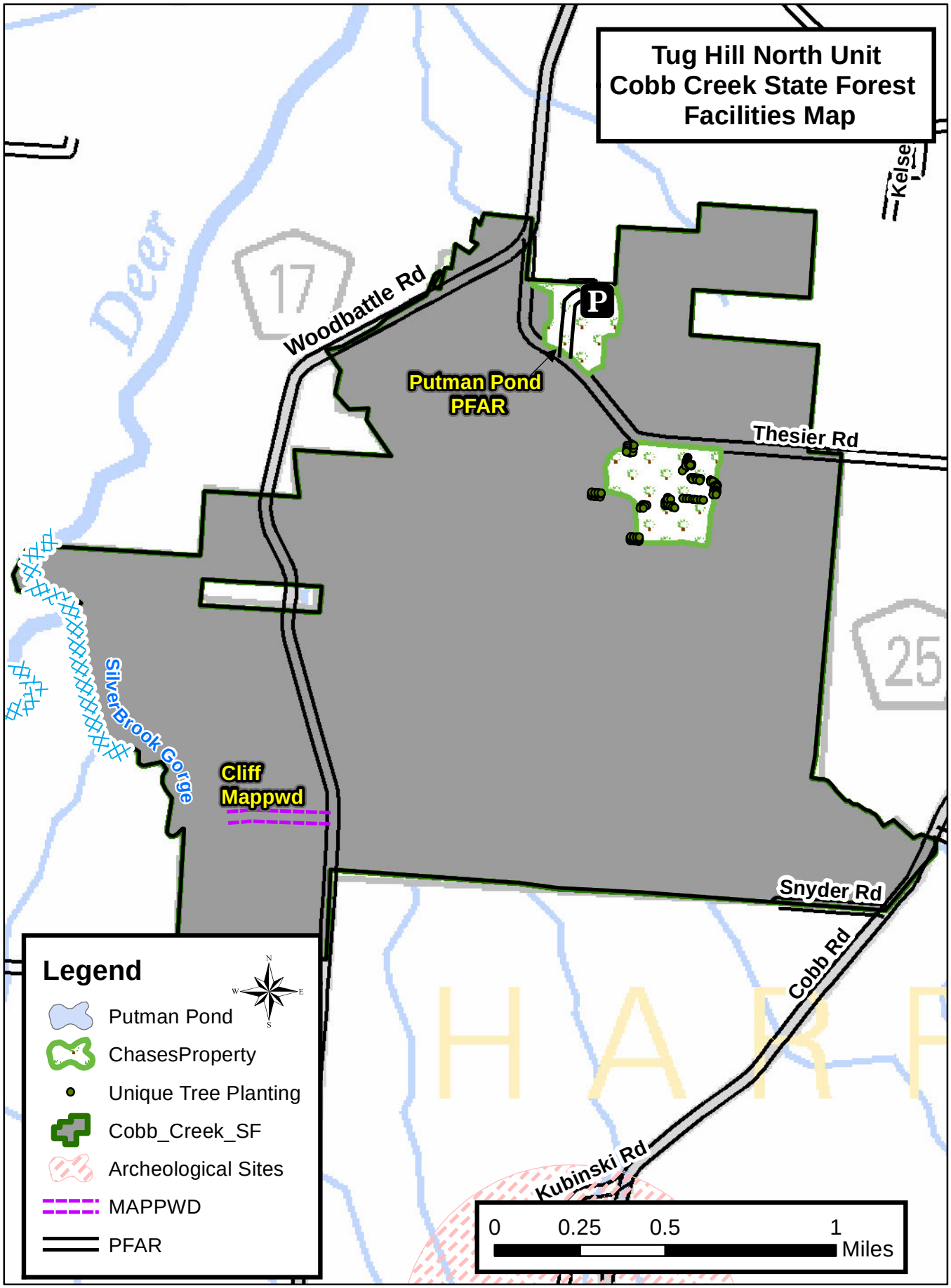
Tug Hill North Unit
Cobb Creek State Forest
Facilities Map
Deer
17
Woodbattle Rd
P
Putman Pond
PFAR
Thesier Rd
Kelse
25
SilverBrook Gorge
Cliff
Mappwd
Snyder Rd
Cobb Rd
Kubinski Rd
Legend
Putman Pond
ChasesProperty
Unique Tree Planting
Cobb_Creek_SF
Archeological Sites
MAPPWD
PFAR
0
0.25
0.5
1
Miles

AM 2012

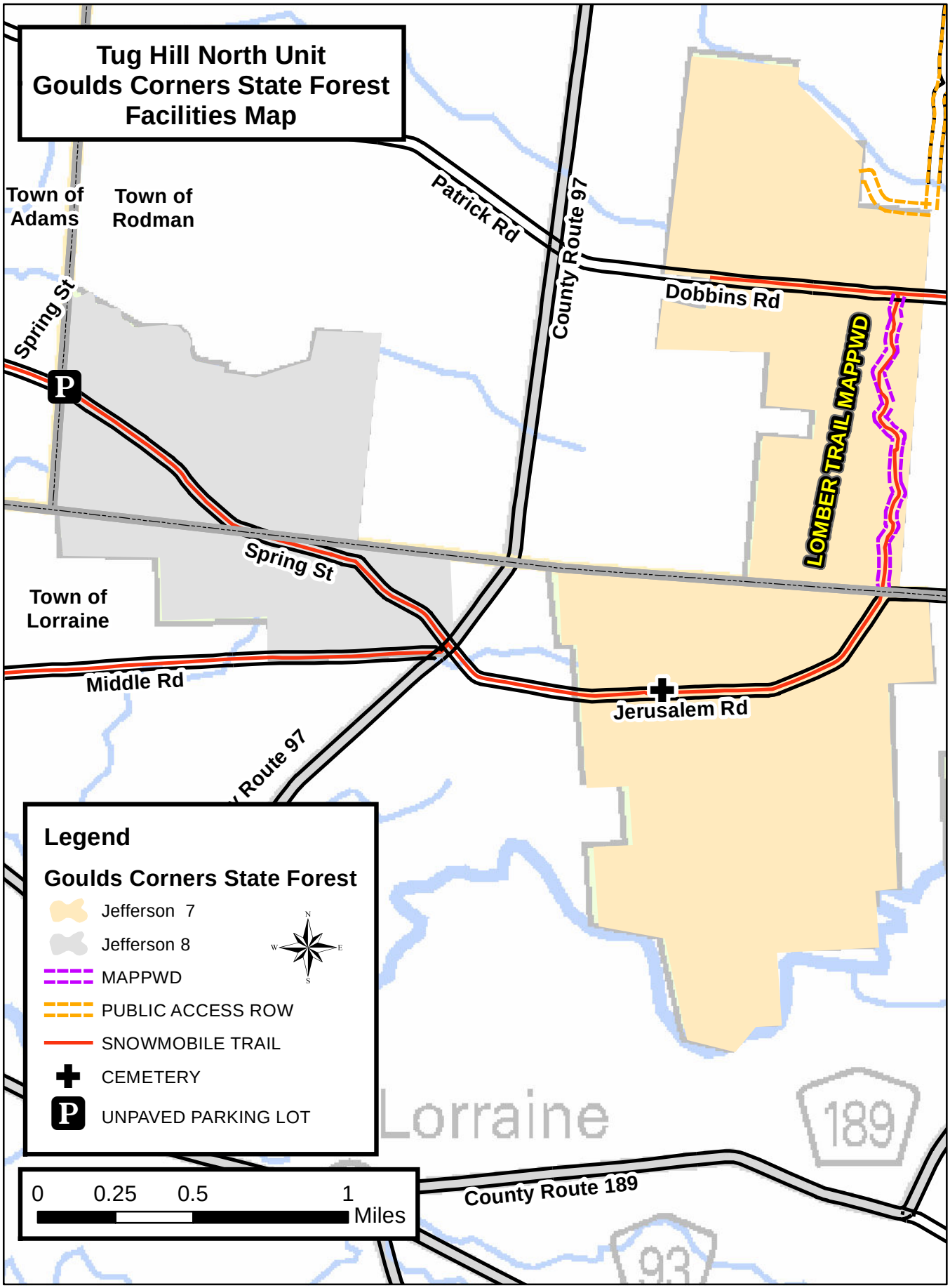
Tug Hill North Unit
Goulds Corners State Forest
Facilities Map
Town of Adams
Town of Rodman
Patrick Rd
County Route 97
Dobbins Rd
Spring St
LOMBER TRAIL MAPPWD
Spring St
Town of Lorraine
Middle Rd
Jerusalem Rd
Legend
Goulds Corners State Forest
Jefferson 7
Jefferson 8
MAPPWD
PUBLIC ACCESS ROW
SNOWMOBILE TRAIL
CEMETERY
UNPAVED PARKING LOT
N
W
E
S
Lorraine
189
County Route 189
0
0.25
0.5
1
Miles
93

JB 2012

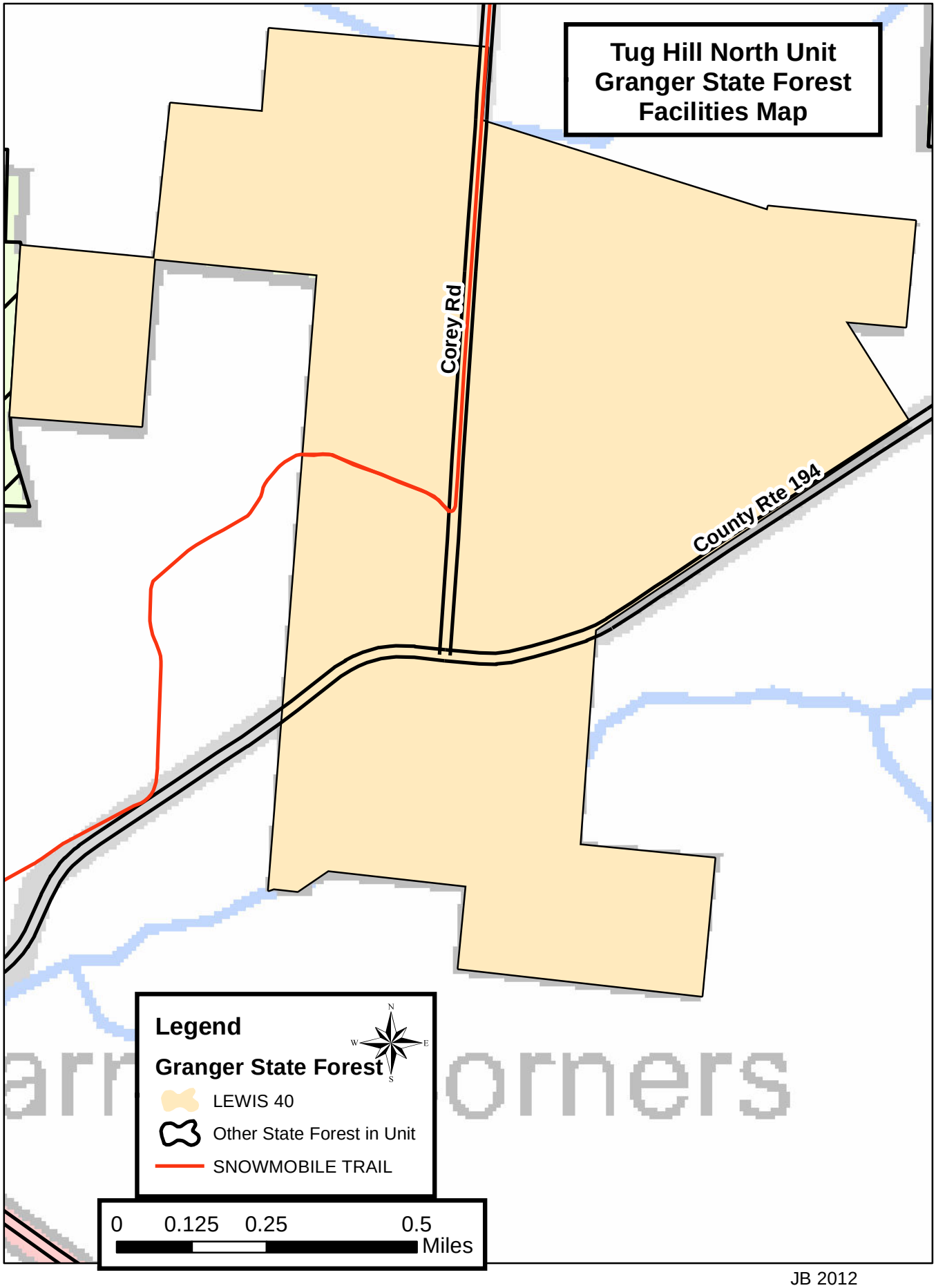
Tug Hill North Unit
Granger State Forest
Facilities Map
Corey Rd
County Rte 194
Legend
Granger State Forest
LEWIS 40
Other State Forest in Unit
SNOWMOBILE TRAIL
N
W
E
S
0
0.125
0.25
0.5
Miles

JB 2012

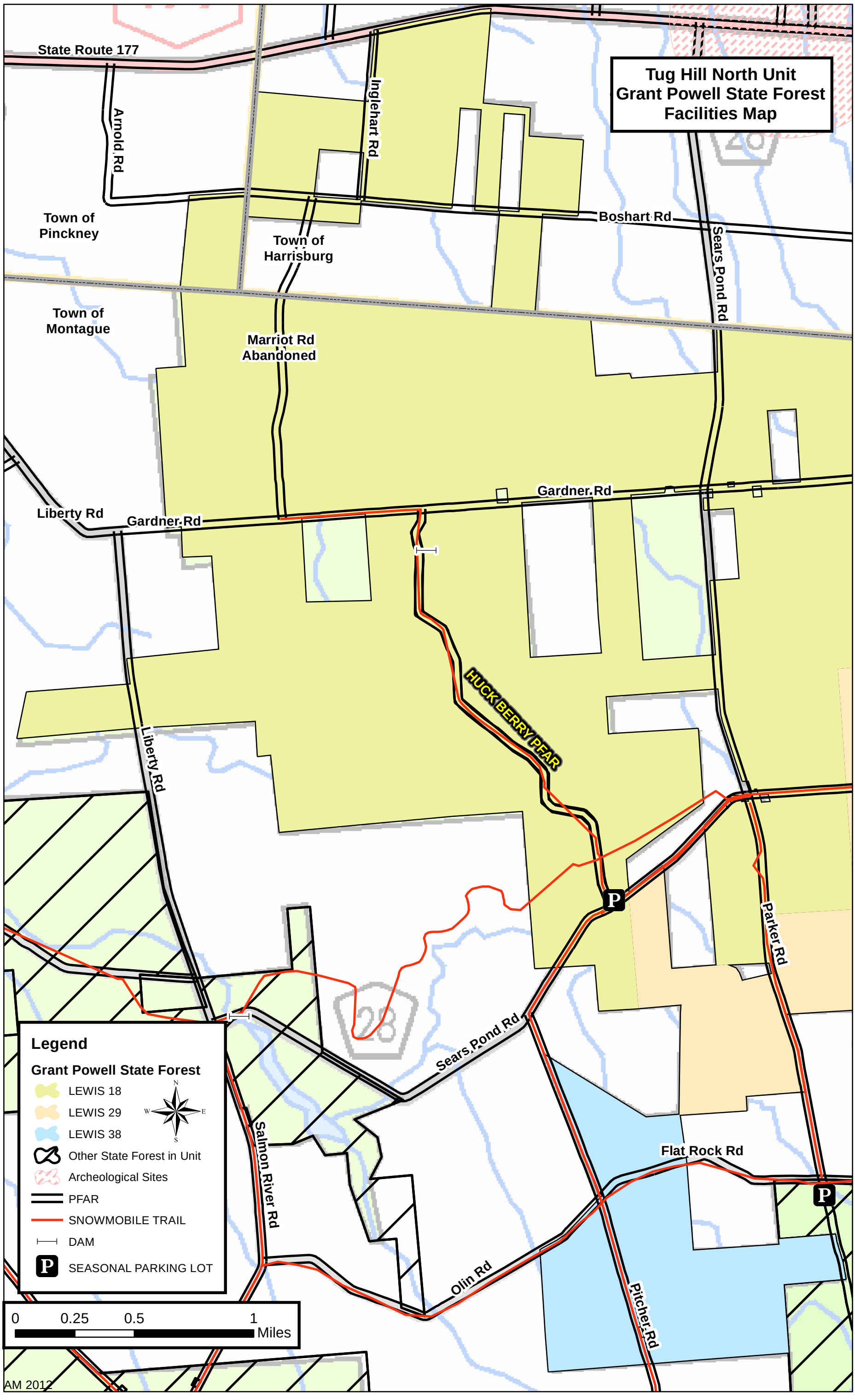
Tug Hill North Unit
Grant Powell State Forest
Facilities Map
State Route 177
Arnold Rd
Inglehart Rd
Boshart Rd
Sears Pond Rd
Town of Pinckney
Town of Harrisburg
Town of Montague
Marriot Rd Abandoned
Gardner Rd
Liberty Rd
HUCK BERRY PFAR
Parker Rd
Salmon River Rd
Flat Rock Rd
Olin Rd
Pitcher Rd
Legend
Grant Powell State Forest
LEWIS 18
LEWIS 29
LEWIS 38
Other State Forest in Unit
Archeological Sites
PFAR
SNOWMOBILE TRAIL
DAM
SEASONAL PARKING LOT
0 0.25 0.5 1 Miles
AM 2012

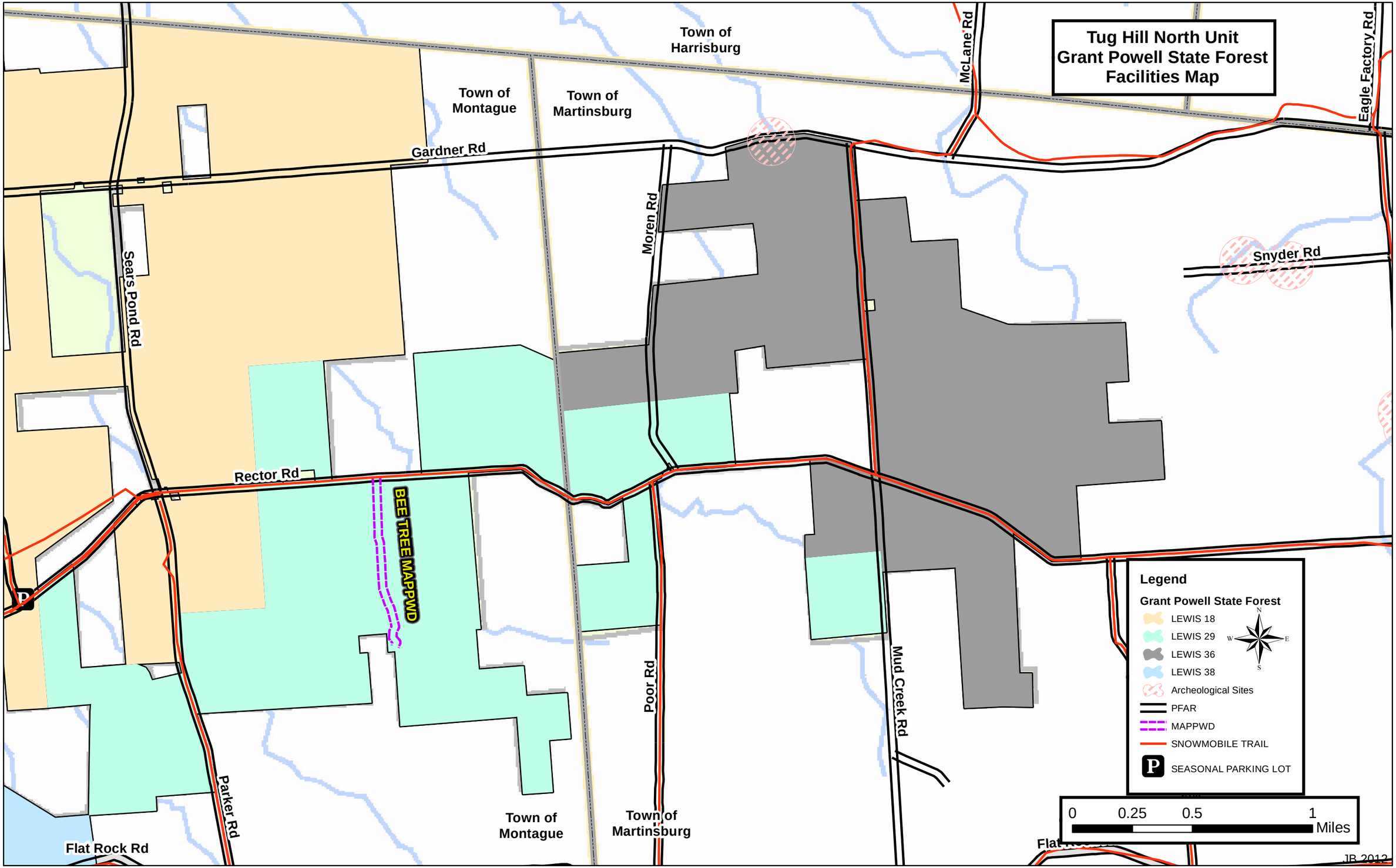
Tug Hill North Unit
Grant Powell State Forest
Facilities Map
Town of Harrisburg
Town of Montague
Town of Martinsburg
Gardner Rd
McLane Rd
Eagle Factory Rd
Moren Rd
Snyder Rd
Sears Pond Rd
Rector Rd
BEE TREE MAPPWD
Poor Rd
Mud Creek Rd
Parker Rd
Flat Rock Rd
Town of Montague
Town of Martinsburg
Legend
Grant Powell State Forest
LEWIS 18
LEWIS 29
LEWIS 36
LEWIS 38
Archeological Sites
PFAR
MAPPWD
SNOWMOBILE TRAIL
SEASONAL PARKING LOT
N
W
E
S
0
0.25
0.5
1
Miles
JB 2012

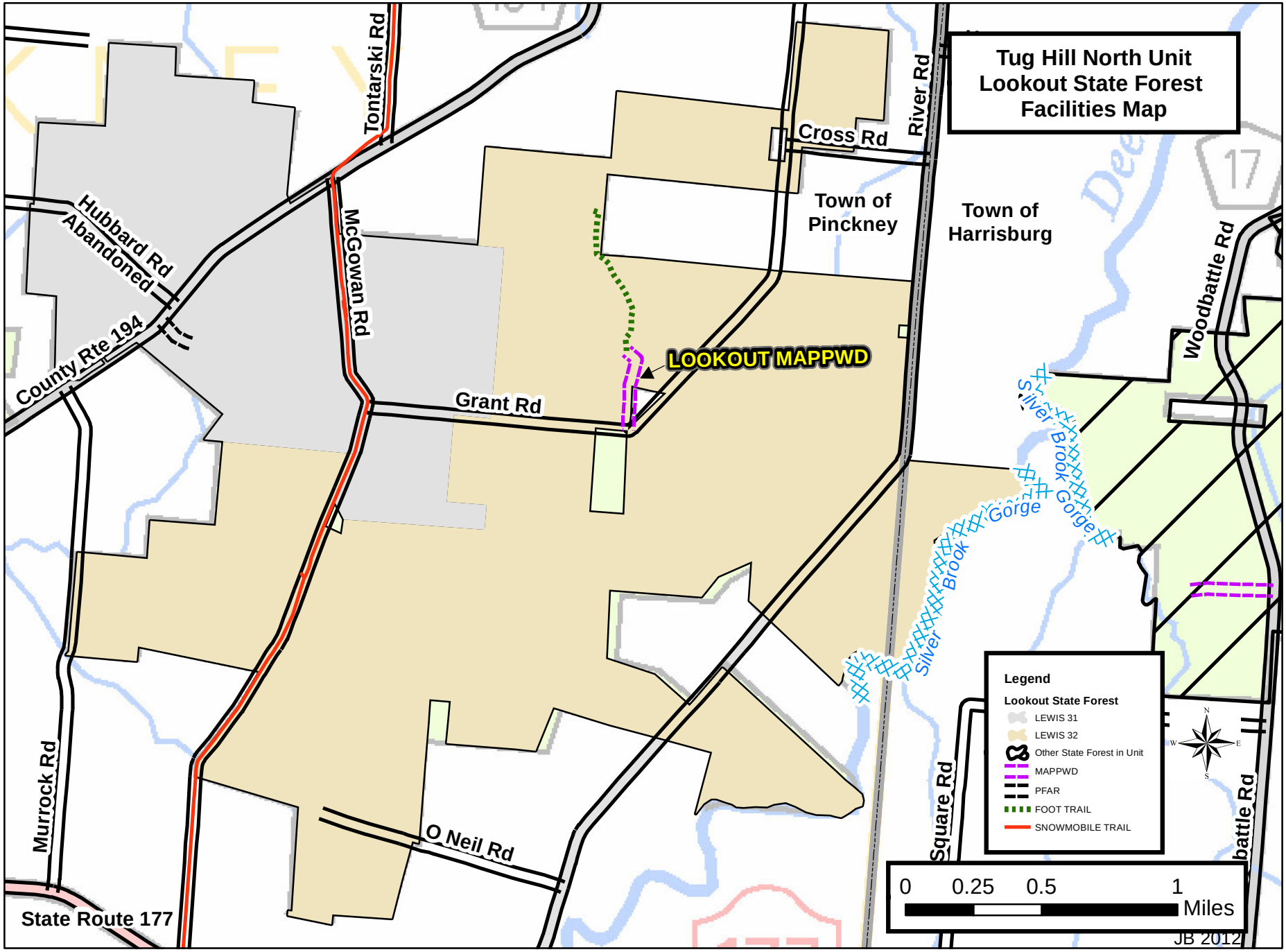
Tug Hill North Unit
Lookout State Forest
Facilities Map
Tontarski Rd
Cross Rd
River Rd
Town of Pinckney
Town of Harrisburg
Hubbard Rd
Abandoned
McGowan Rd
County Rte 194
LOOKOUT MAPPWD
Grant Rd
Woodbattle Rd
Silver Brook Gorge
Silver Brook Gorge
Murrock Rd
O Neil Rd
Square Rd
State Route 177
17
Legend
Lookout State Forest
LEWIS 31
LEWIS 32
Other State Forest in Unit
MAPPWD
PFAR
FOOT TRAIL
SNOWMOBILE TRAIL
0 0.25 0.5 1
Miles
JB 2012

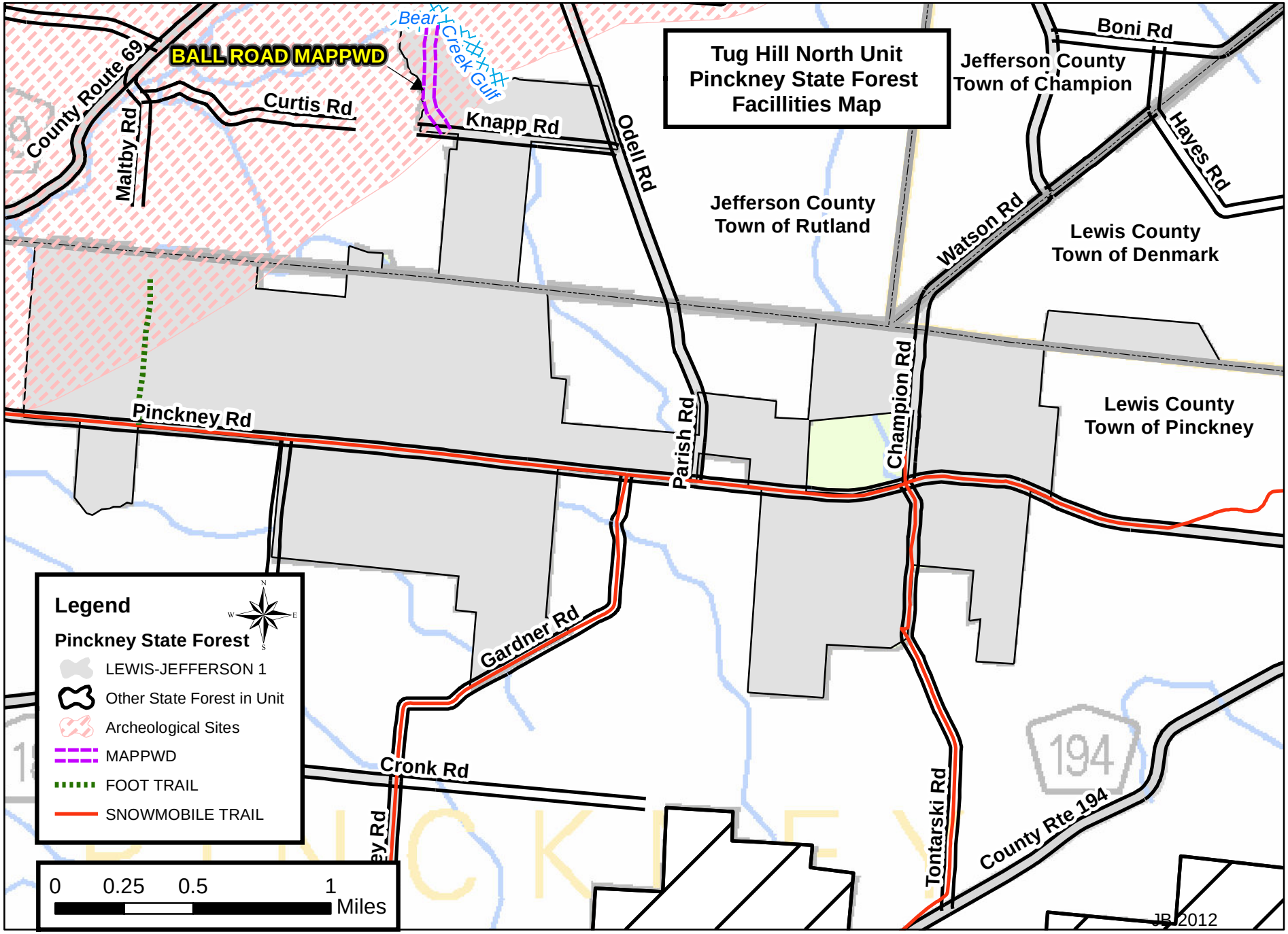
Tug Hill North Unit
Pinckney State Forest
Facillities Map
BALL ROAD MAPPWD
Bear Creek Gulf
County Route 69
Maltby Rd
Curtis Rd
Knapp Rd
Odell Rd
Boni Rd
Jefferson County
Town of Champion
Hayes Rd
Jefferson County
Town of Rutland
Watson Rd
Lewis County
Town of Denmark
Pinckney Rd
Parish Rd
Champion Rd
Lewis County
Town of Pinckney
Gardner Rd
Cronk Rd
Tontarski Rd
County Rte 194
194
Legend
Pinckney State Forest
LEWIS-JEFFERSON 1
Other State Forest in Unit
Archeological Sites
MAPPWD
FOOT TRAIL
SNOWMOBILE TRAIL
0 0.25 0.5 1 Miles
JB 2012

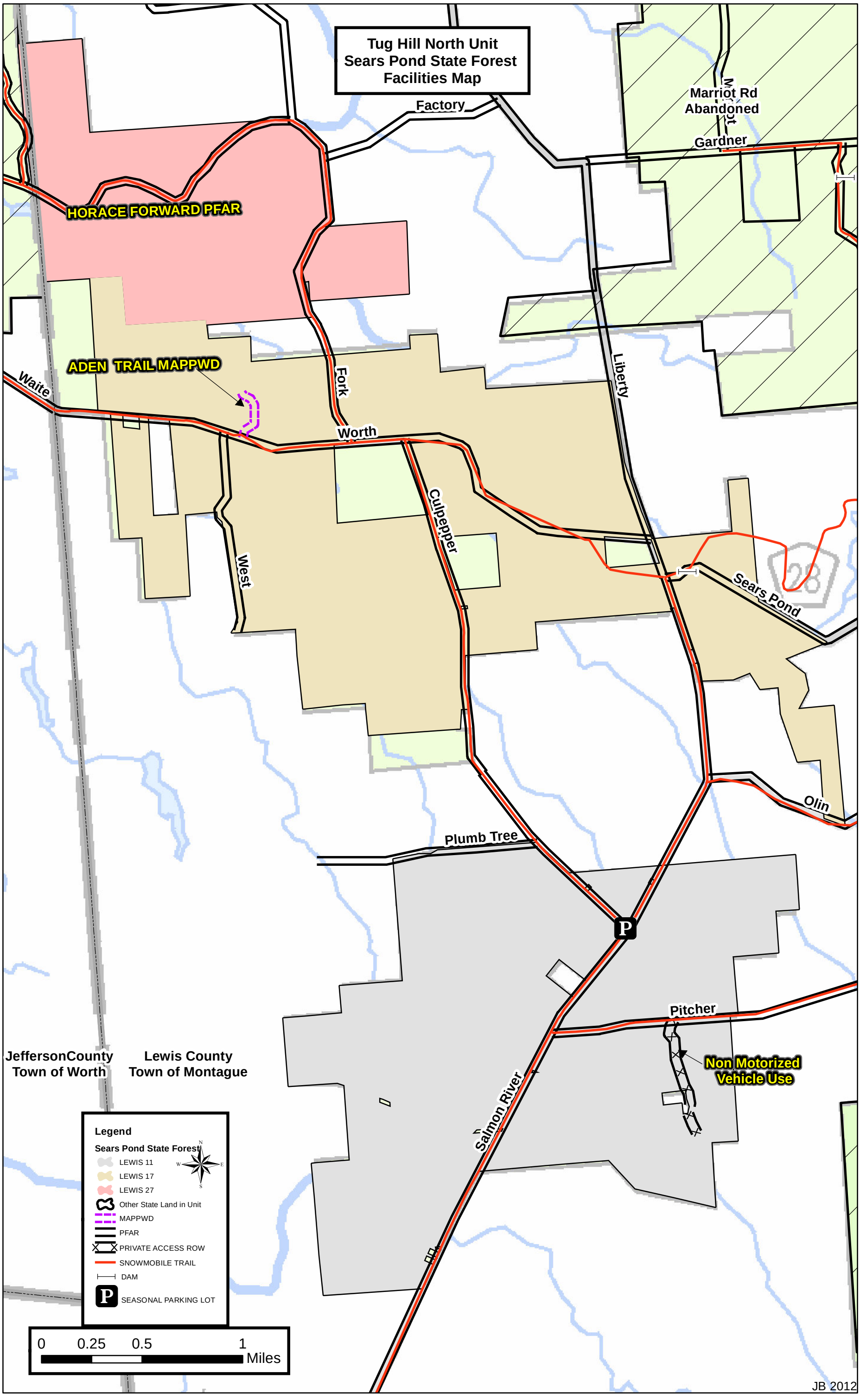
Tug Hill North Unit
Sears Pond State Forest
Facilities Map
Factory
Marriot Rd
Abandoned
Gardner
HORACE FORWARD PFAR
ADEN TRAIL MAPPWD
Waite
Fork
Worth
Liberty
Culpepper
West
Sears Pond
Olin
Plumb Tree
Pitcher
Non Motorized
Vehicle Use
Salmon River
JeffersonCounty
Town of Worth
Lewis County
Town of Montague
Legend
Sears Pond State Forest
LEWIS 11
LEWIS 17
LEWIS 27
Other State Land in Unit
MAPPWD
PFAR
PRIVATE ACCESS ROW
SNOWMOBILE TRAIL
DAM
SEASONAL PARKING LOT
0 0.25 0.5 1
Miles
JB 2012

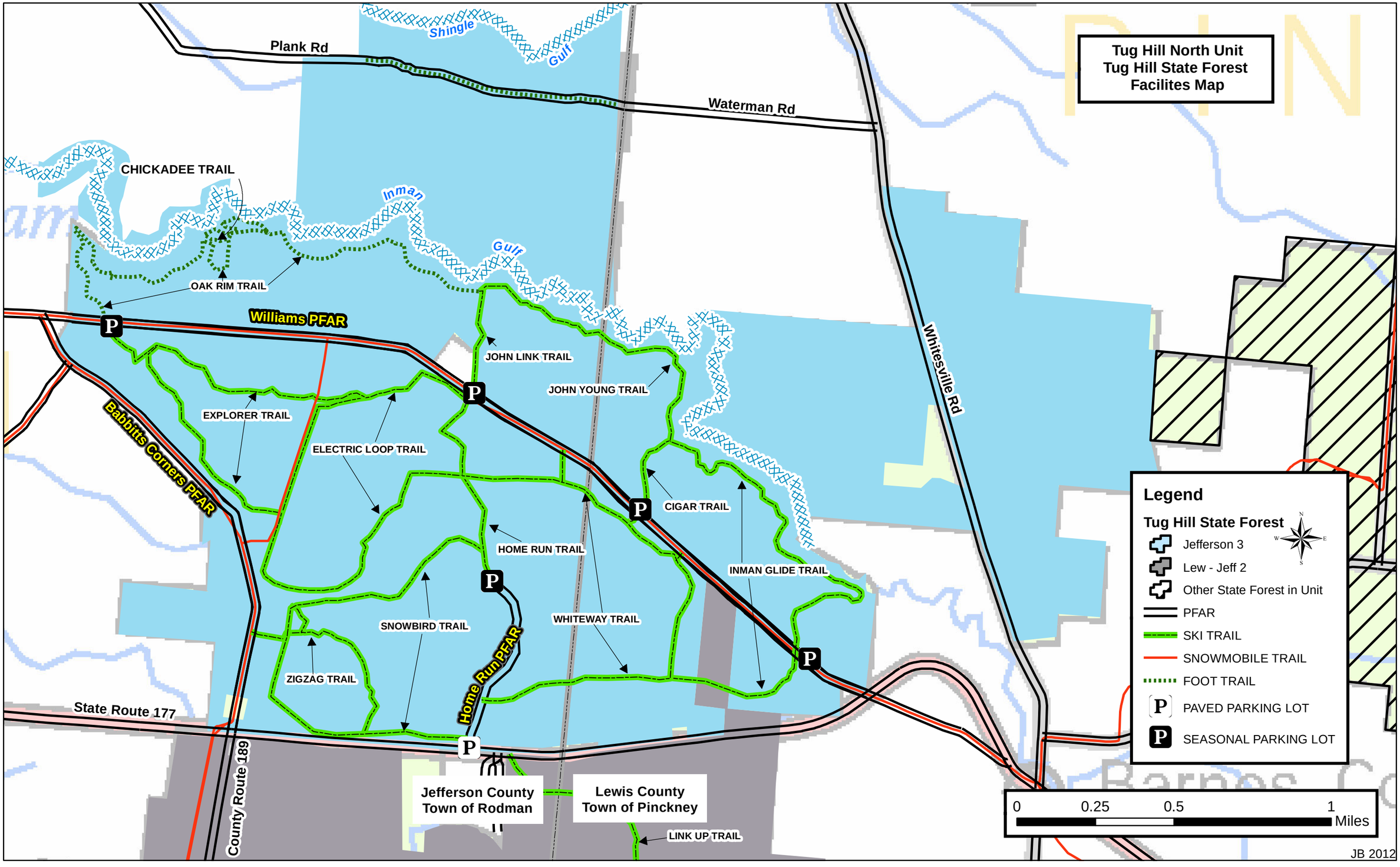
Tug Hill North Unit
Tug Hill State Forest
Facilites Map
Plank Rd
Waterman Rd
Shingle
Gulf
Inman
Gulf
CHICKADEE TRAIL
OAK RIM TRAIL
Williams PFAR
JOHN LINK TRAIL
JOHN YOUNG TRAIL
Babbitts Corners PFAR
EXPLORER TRAIL
ELECTRIC LOOP TRAIL
CIGAR TRAIL
HOME RUN TRAIL
INMAN GLIDE TRAIL
SNOWBIRD TRAIL
WHITEWAY TRAIL
Home Run PFAR
ZIGZAG TRAIL
Whitesville Rd
State Route 177
County Route 189
Jefferson County
Town of Rodman
Lewis County
Town of Pinckney
LINK UP TRAIL
Legend
Tug Hill State Forest
Jefferson 3
Lew - Jeff 2
Other State Forest in Unit
PFAR
SKI TRAIL
SNOWMOBILE TRAIL
FOOT TRAIL
PAVED PARKING LOT
SEASONAL PARKING LOT
0
0.25
0.5
1
Miles
JB 2012

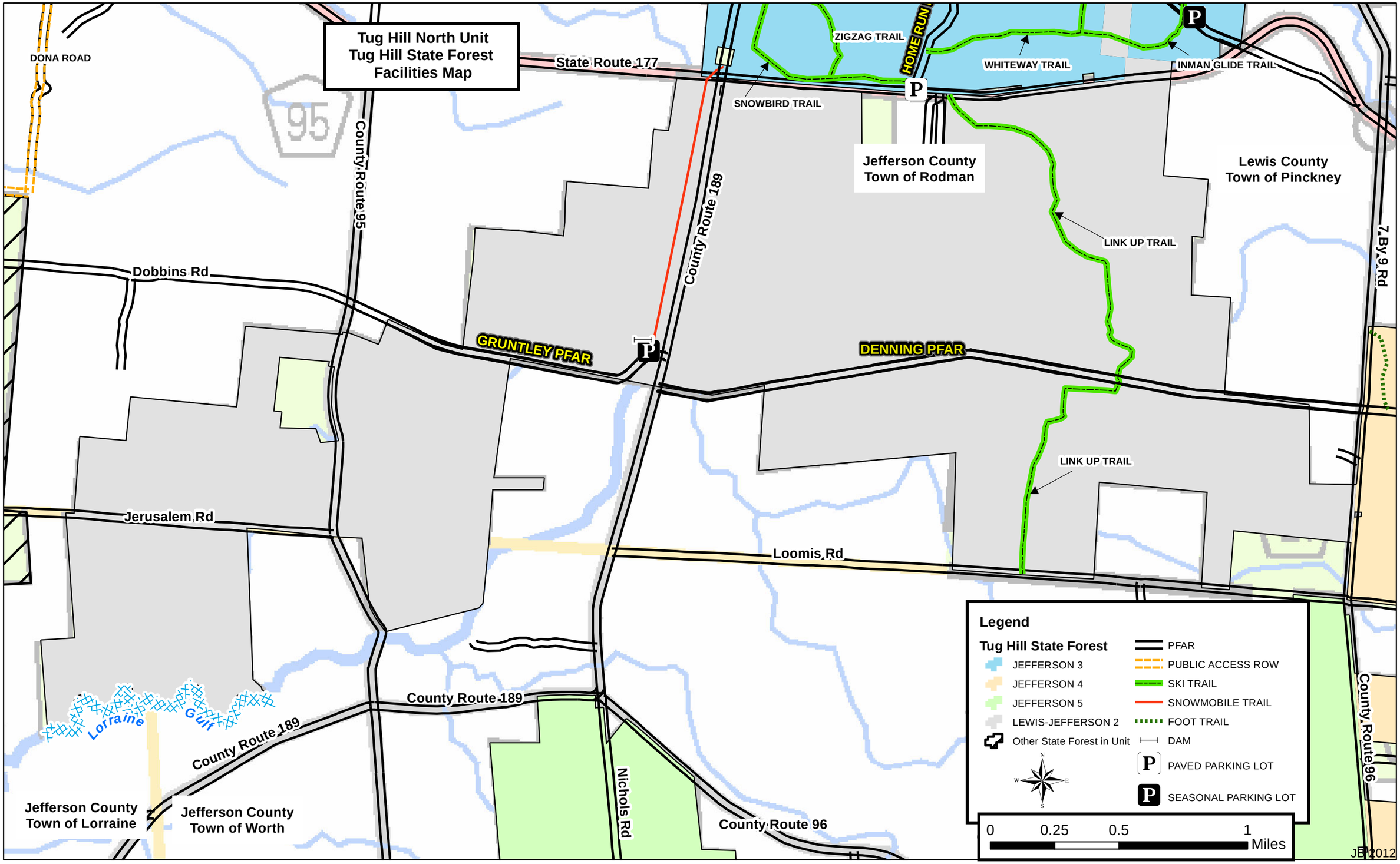
Tug Hill North Unit
Tug Hill State Forest
Facilities Map
DONA ROAD
State Route 177
95
County Route 95
County Route 189
ZIGZAG TRAIL
HOME RUN
WHITEWAY TRAIL
INMAN GLIDE TRAIL
SNOWBIRD TRAIL
P
Jefferson County
Town of Rodman
Lewis County
Town of Pinckney
LINK UP TRAIL
7 By 9 Rd
Dobbins Rd
GRUNTLEY PFAR
DENNING PFAR
LINK UP TRAIL
Jerusalem Rd
Loomis Rd
Lorraine
Gulf
County Route 189
County Route 189
Jefferson County
Town of Lorraine
Jefferson County
Town of Worth
Nichols Rd
County Route 96
County Route 96
Legend
Tug Hill State Forest
JEFFERSON 3
JEFFERSON 4
JEFFERSON 5
LEWIS-JEFFERSON 2
Other State Forest in Unit
PFAR
PUBLIC ACCESS ROW
SKI TRAIL
SNOWMOBILE TRAIL
FOOT TRAIL
DAM
PAVED PARKING LOT
SEASONAL PARKING LOT
0
0.25
0.5
1
Miles
JB 2012

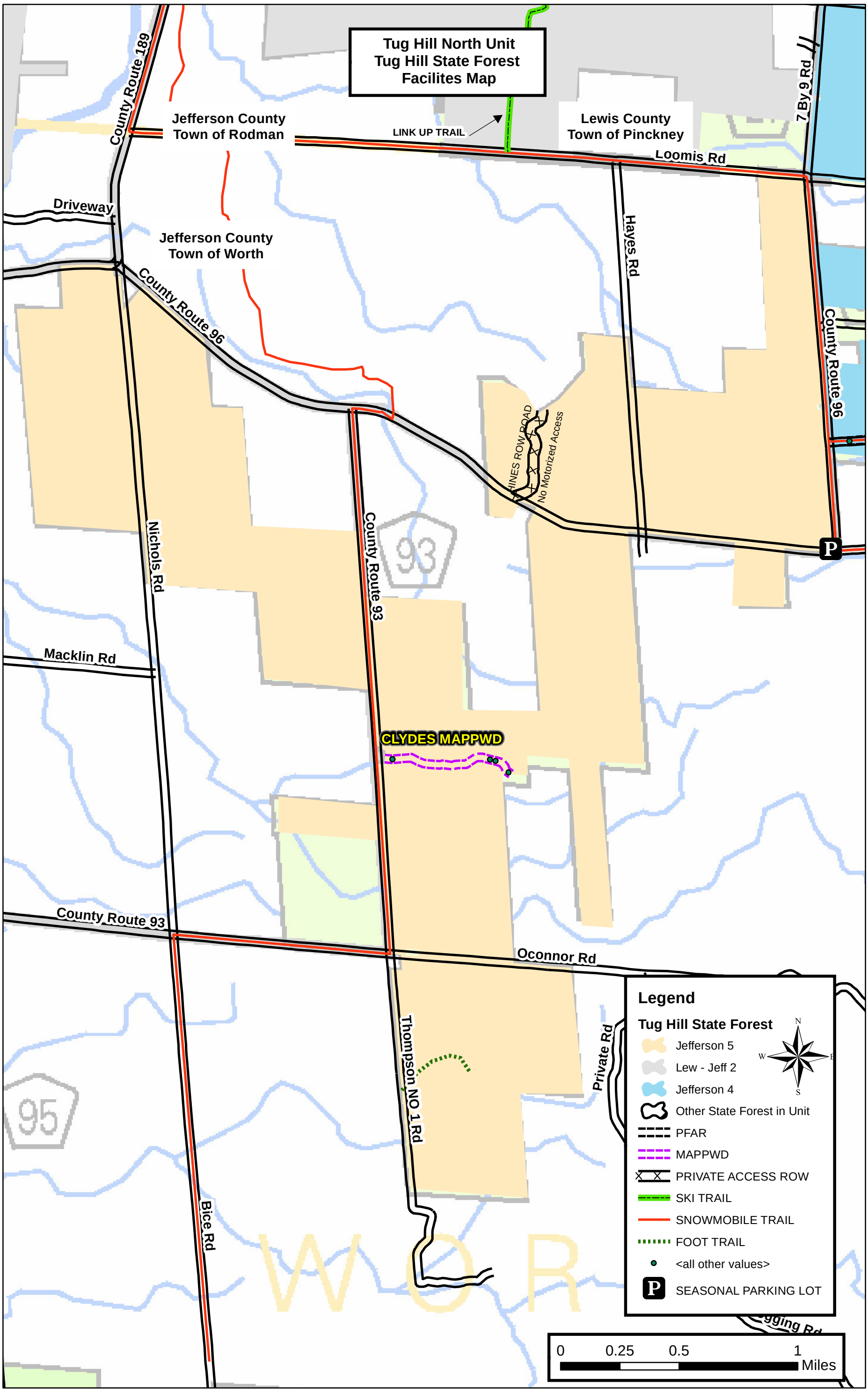
Tug Hill North Unit
Tug Hill State Forest
Facilites Map
Jefferson County
Town of Rodman
Lewis County
Town of Pinckney
Jefferson County
Town of Worth
LINK UP TRAIL
County Route 189
Loomis Rd
7 By 9 Rd
Driveway
Hayes Rd
County Route 96
County Route 96
LINES ROW ROAD
No Motorized Access
Nichols Rd
County Route 93
93
Macklin Rd
CLYDES MAPPWD
County Route 93
Oconnor Rd
Thompson NO 1 Rd
Private Rd
95
Bice Rd
Legend
Tug Hill State Forest
Jefferson 5
Lew - Jeff 2
Jefferson 4
Other State Forest in Unit
PFAR
MAPPWD
PRIVATE ACCESS ROW
SKI TRAIL
SNOWMOBILE TRAIL
FOOT TRAIL
<all other values>
SEASONAL PARKING LOT
N
W
E
S
0
0.25
0.5
1
Miles

JB 2012

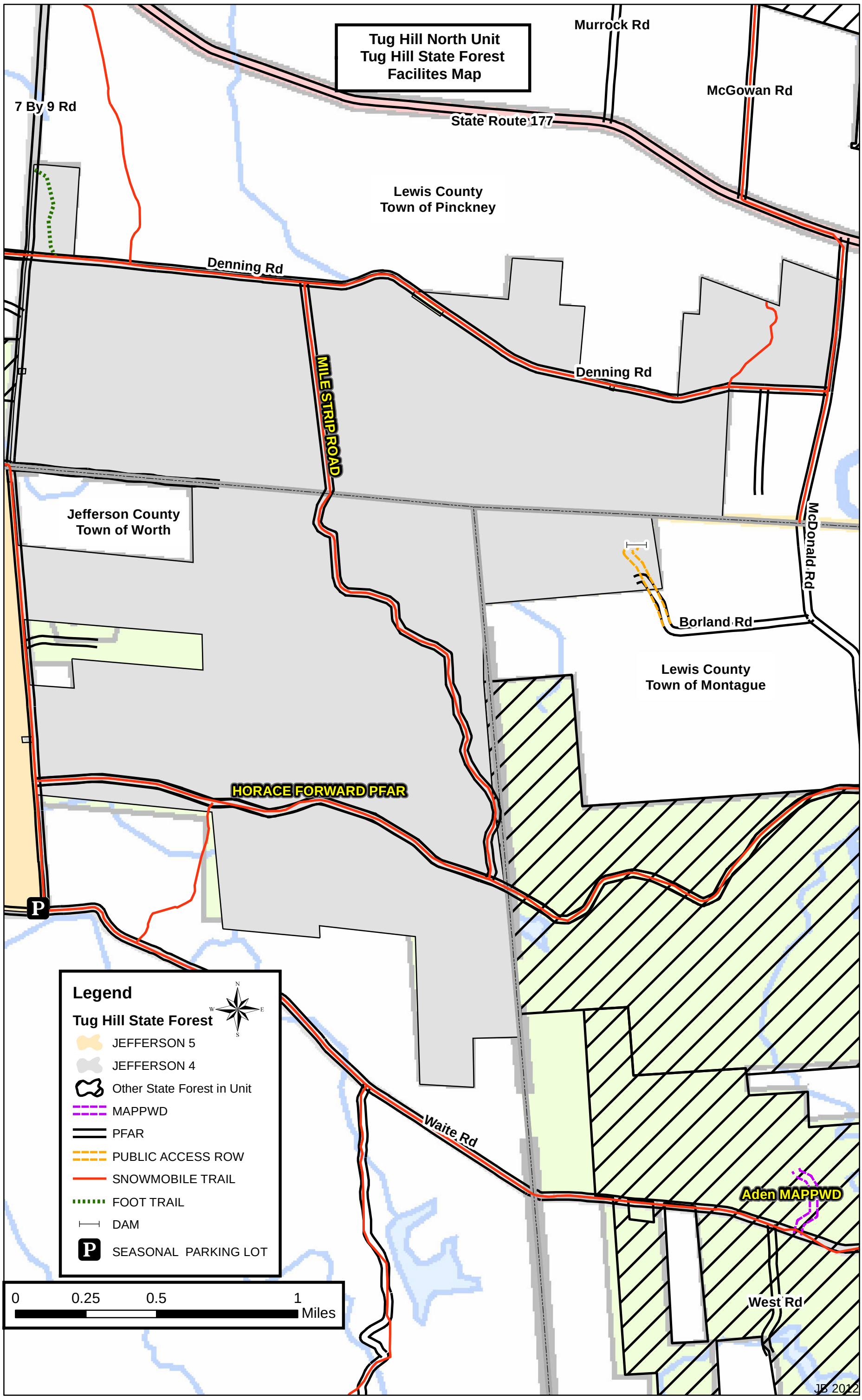
Tug Hill North Unit
Tug Hill State Forest
Facilites Map
Murrock Rd
McGowan Rd
7 By 9 Rd
State Route 177
Lewis County
Town of Pinckney
Denning Rd
MILE STRIP ROAD
Denning Rd
Jefferson County
Town of Worth
McDonald Rd
Borland Rd
Lewis County
Town of Montague
HORACE FORWARD PFAR
P
Legend
Tug Hill State Forest
JEFFERSON 5
JEFFERSON 4
Other State Forest in Unit
MAPPWD
PFAR
PUBLIC ACCESS ROW
SNOWMOBILE TRAIL
FOOT TRAIL
DAM
SEASONAL PARKING LOT
N
W
E
S
0
0.25
0.5
1
Miles
Waite Rd
Aden MAPPWD
West Rd
JB 2012

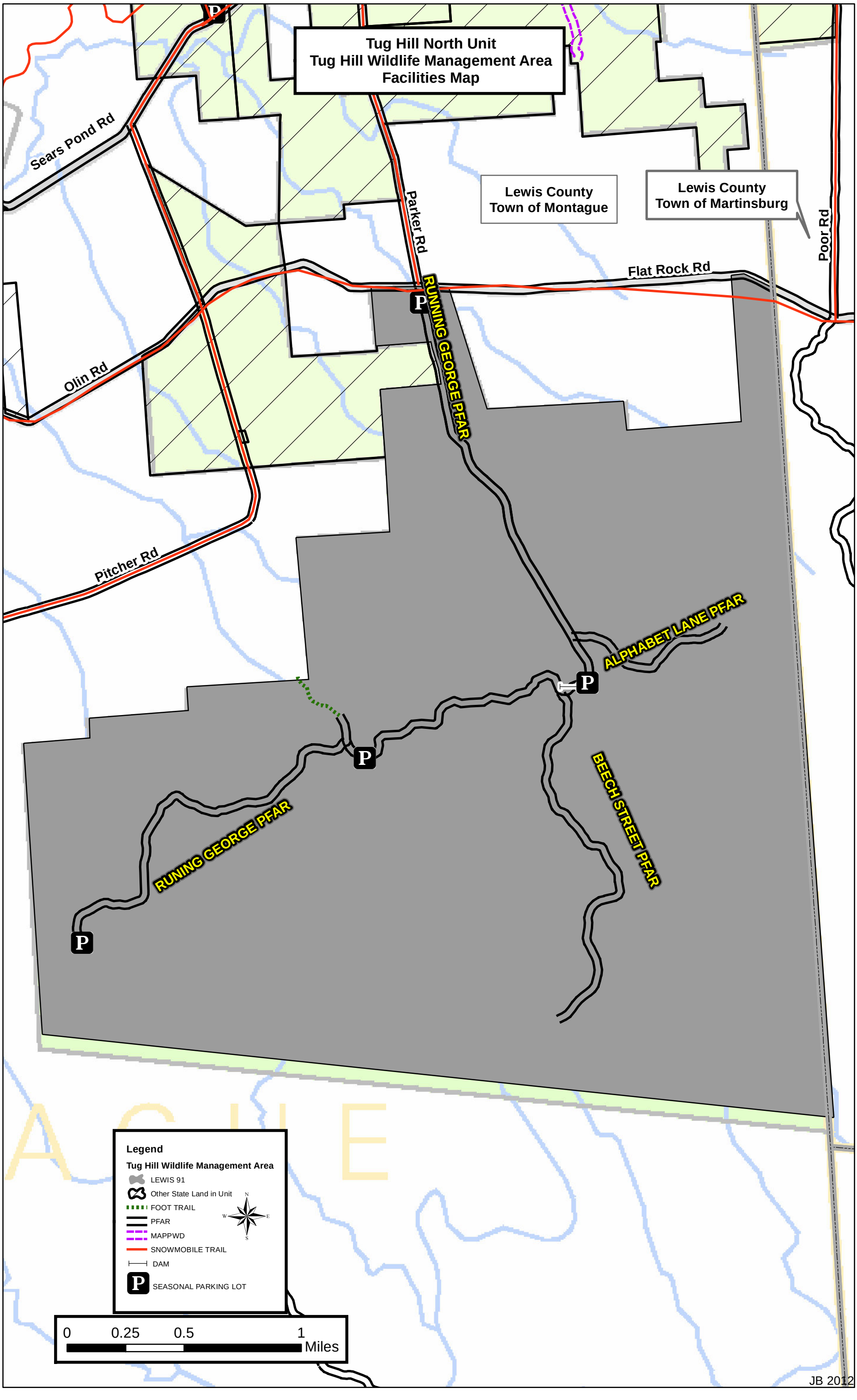
Tug Hill North Unit
Tug Hill Wildlife Management Area
Facilities Map
Sears Pond Rd
Parker Rd
Lewis County
Town of Montague
Lewis County
Town of Martinsburg
Poor Rd
Flat Rock Rd
RUNNING GEORGE PFAR
Olin Rd
Pitcher Rd
ALPHABET LANE PFAR
BEECH STREET PFAR
RUNING GEORGE PFAR
P
Legend
Tug Hill Wildlife Management Area
LEWIS 91
Other State Land in Unit
FOOT TRAIL
PFAR
MAPPWD
SNOWMOBILE TRAIL
DAM
SEASONAL PARKING LOT
N
W
E
S
0
0.25
0.5
1
Miles
JB 2012