


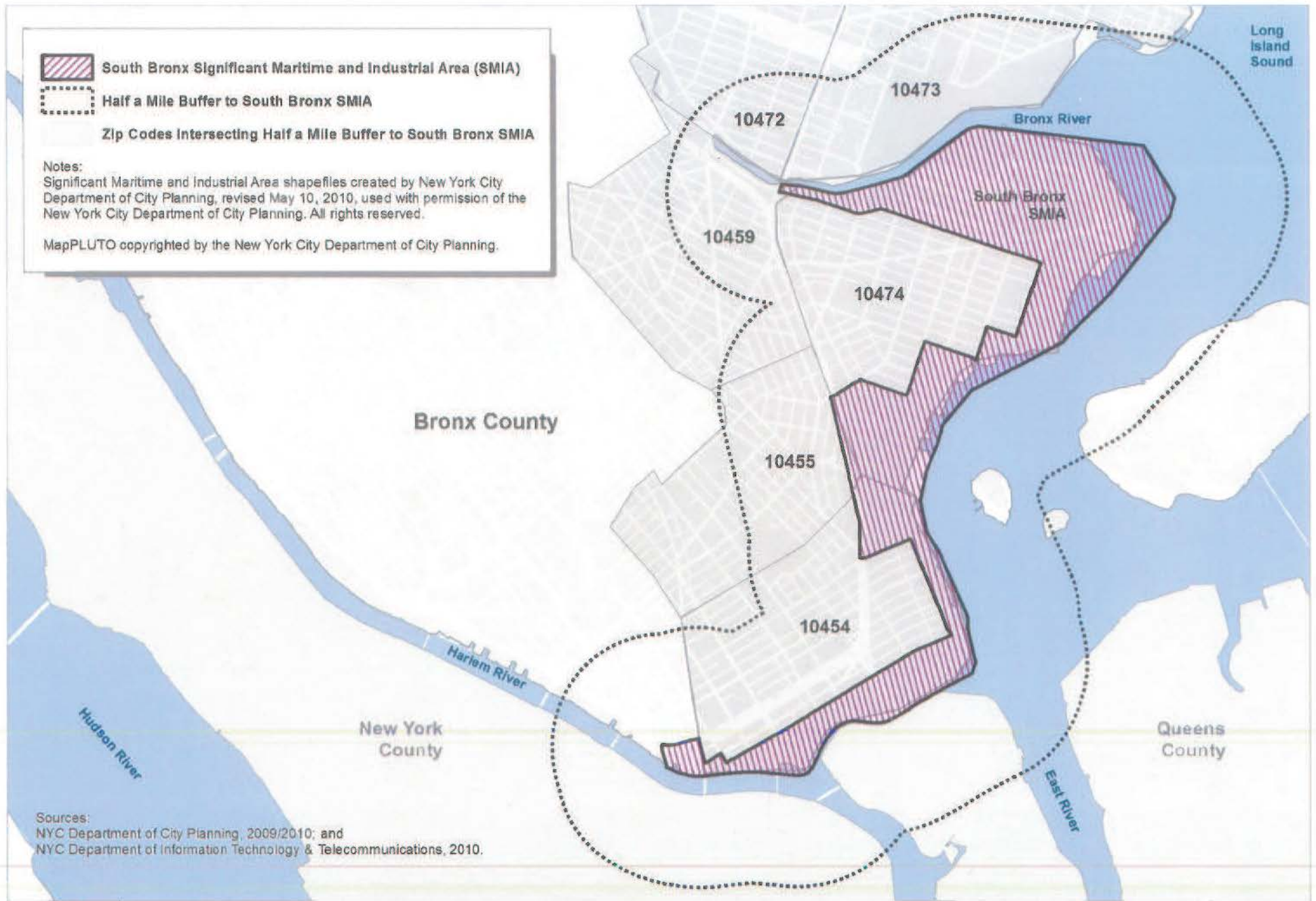


-  South Bronx Significant Maritime and Industrial Area (SMIA)
-  Half a Mile Buffer to South Bronx SMIA
-  Zip Codes Intersecting Half a Mile Buffer to South Bronx SMIA

Notes:  
 Significant Maritime and Industrial Area shapefiles created by New York City Department of City Planning, revised May 10, 2010, used with permission of the New York City Department of City Planning. All rights reserved.

MapPLUTO copyrighted by the New York City Department of City Planning.



Sources:  
 NYC Department of City Planning, 2009/2010; and  
 NYC Department of Information Technology & Telecommunications, 2010.

## South Bronx Significant Maritime and Industrial Area Zip Codes

0 1,000 2,000 4,000 6,000 8,000 Feet

Prepared by the NYC Environmental Justice Alliance - [www.NYC-EJA.org](http://www.NYC-EJA.org)

