

# BARCELONA NECK Cooperative Hunting Area

*Sag Harbor Bay*

*Northwest  
Harbor*

**Sag Harbor  
State Park  
(no hunting)**

EAST HAMPTON TURNPIKE

**Entrance**

114

SWAMP

ROAD

5 (1) P

2 (1) P

1 (1) P



















7 (1) P

4 (1) P

3 (1) P

6 (1) P

## LEGEND

- |  |  |
|--|--|
|  Parking area - number (1) indicates quotas |  Cooperative hunting area         |
|  Gate                                       |  Wildlife management area         |
|  Landmark building                          |  Restricted area - no hunting     |
|  Barrier                                    |  Restricted area - no trespassing |
|  Landmark - entrance to WMA                 |  State park                       |
|  Major road                                 |  Open water                       |
|  Minor road                                 |  State highway                    |
|  Dirt road                                  |  |
|  Administrative road                        |  |
|  Stream                                     |  |
|  Managed area boundary                      |  |



0.1 0 0.1 0.2 0.3 Miles

1000 0 1000 Feet

Prepared by the Habitat Inventory Unit, 09/01.