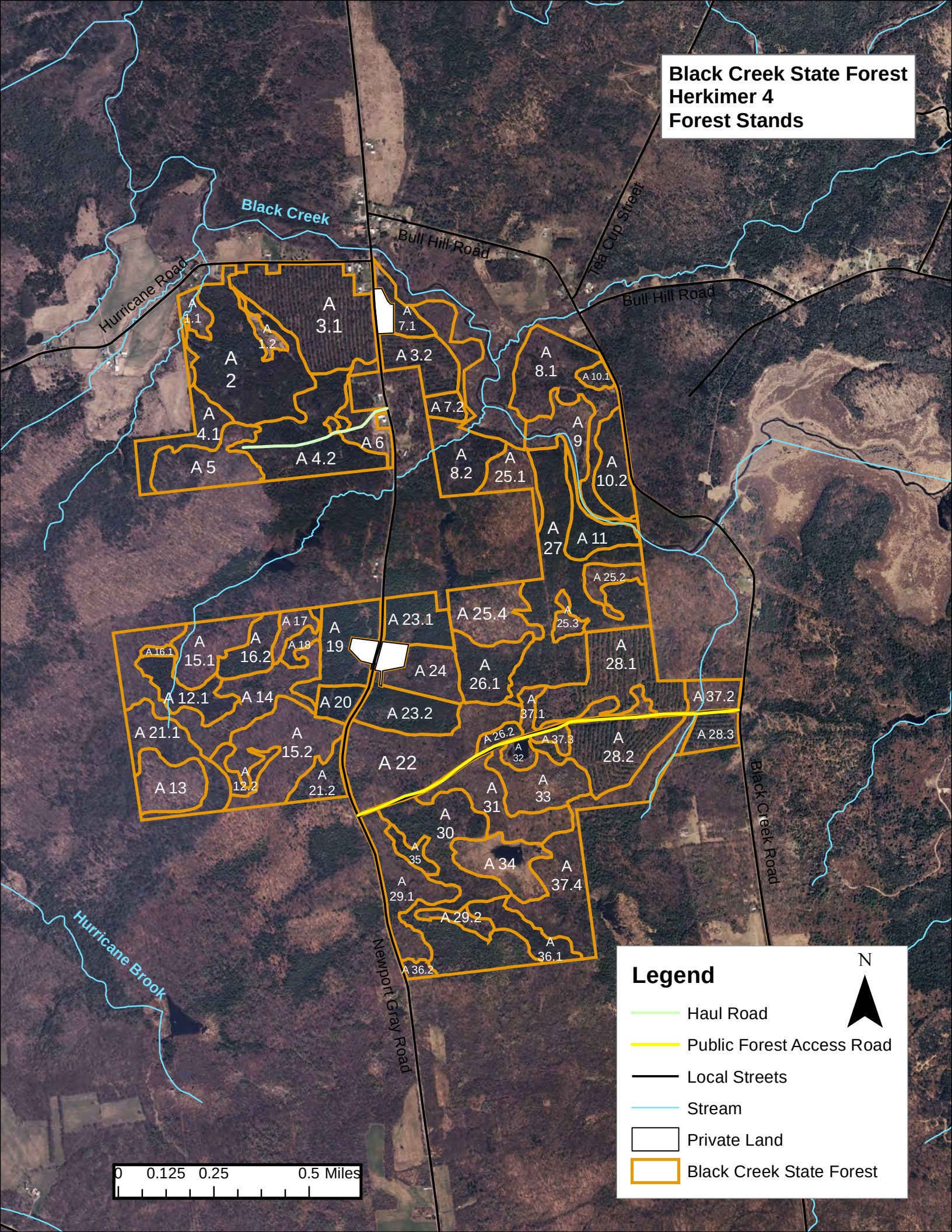
Black Creek State Forest
Herkimer 4
Forest Stands
Black Creek
Bull Hill Road
Tea Cup Street
Hurricane Road
Hurricane Brook
Newport Gray Road
Black Creek Road
A 1.1
A 1.2
A 3.1
A 7.1
A 2
A 3.2
A 8.1
A 10.1
A 7.2
A 4.1
A 6
A 9
A 5
A 4.2
A 8.2
A 25.1
A 10.2
A 27
A 11
A 25.2
A 25.4
A 25.3
A 23.1
A 17
A 19
A 16.1
A 15.1
A 16.2
A 18
A 24
A 26.1
A 28.1
A 12.1
A 14
A 20
A 23.2
A 37.1
A 37.2
A 21.1
A 15.2
A 26.2
A 37.3
A 28.3
A 32
A 28.2
A 22
A 13
A 12.2
A 21.2
A 33
A 31
A 30
A 35
A 34
A 37.4
A 29.1
A 29.2
A 36.1
A 36.2
Legend
N
Haul Road
Public Forest Access Road
Local Streets
Stream
Private Land
Black Creek State Forest
0 0.125 0.25 0.5 Miles

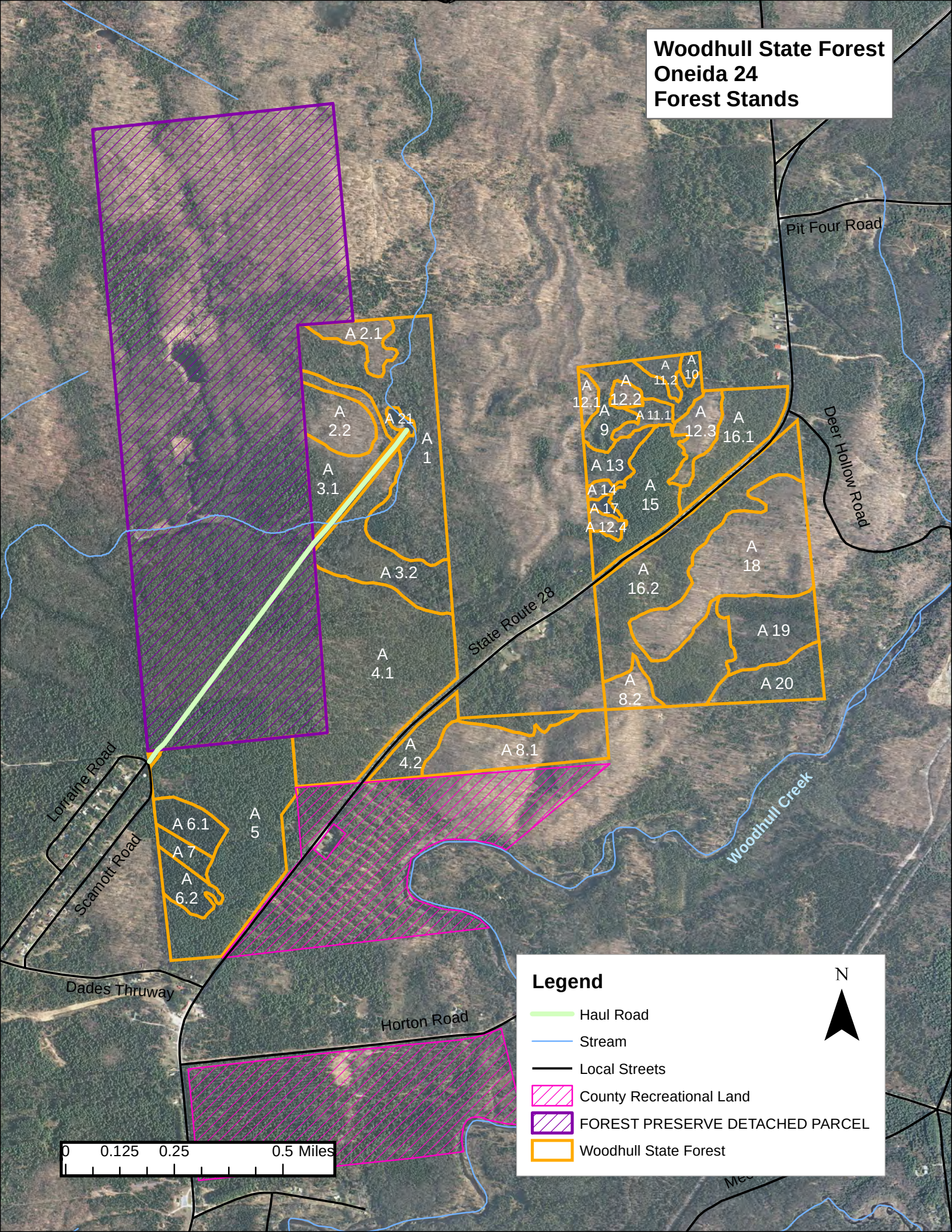
Woodhull State Forest
Oneida 24
Forest Stands
A 2.1
A 2.2
A 21
A 1
A 3.1
A 3.2
A 4.1
A 4.2
A 8.1
A 8.2
A 5
A 6.1
A 7
A 6.2
A 12.1
A 12.2
A 11.2
A 10
A 9
A 11.1
A 12.3
A 16.1
A 13
A 14
A 17
A 12.4
A 15
A 16.2
A 18
A 19
A 20
State Route 28
Pit Four Road
Deer Hollow Road
Lorraine Road
Scamott Road
Dades Thruway
Horton Road
Woodhull Creek
Legend
Haul Road
Stream
Local Streets
County Recreational Land
FOREST PRESERVE DETACHED PARCEL
Woodhull State Forest
N
0 0.125 0.25 0.5 Miles

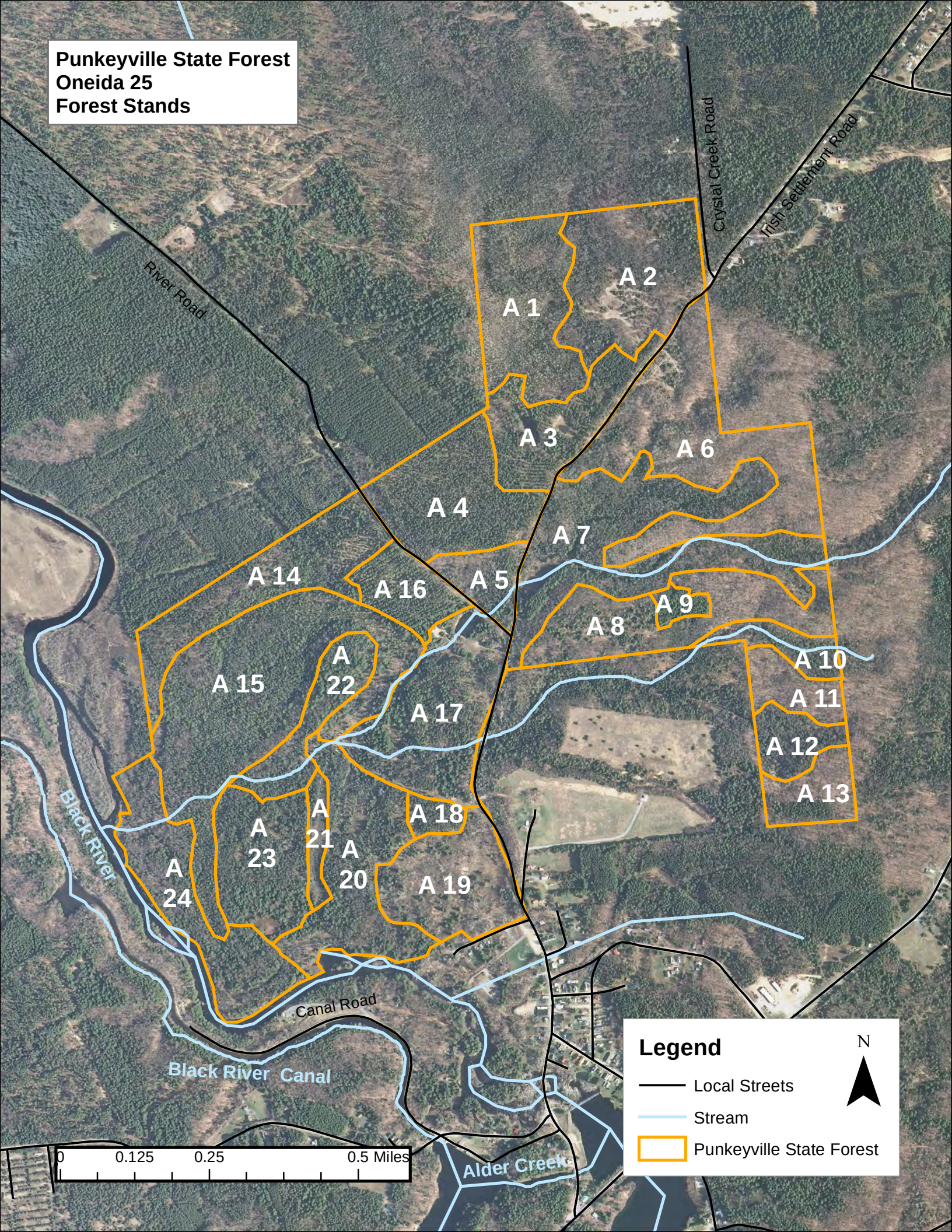
Punkeyville State Forest
Oneida 25
Forest Stands
River Road
Crystal Creek Road
Irish Settlement Road
A 1
A 2
A 3
A 4
A 5
A 6
A 7
A 8
A 9
A 10
A 11
A 12
A 13
A 14
A 15
A 16
A 17
A 18
A 19
A 20
A 21
A 22
A 23
A 24
Black River
Canal Road
Black River Canal
Alder Creek
0
0.125
0.25
0.5 Miles
Legend
Local Streets
Stream
Punkeyville State Forest
N

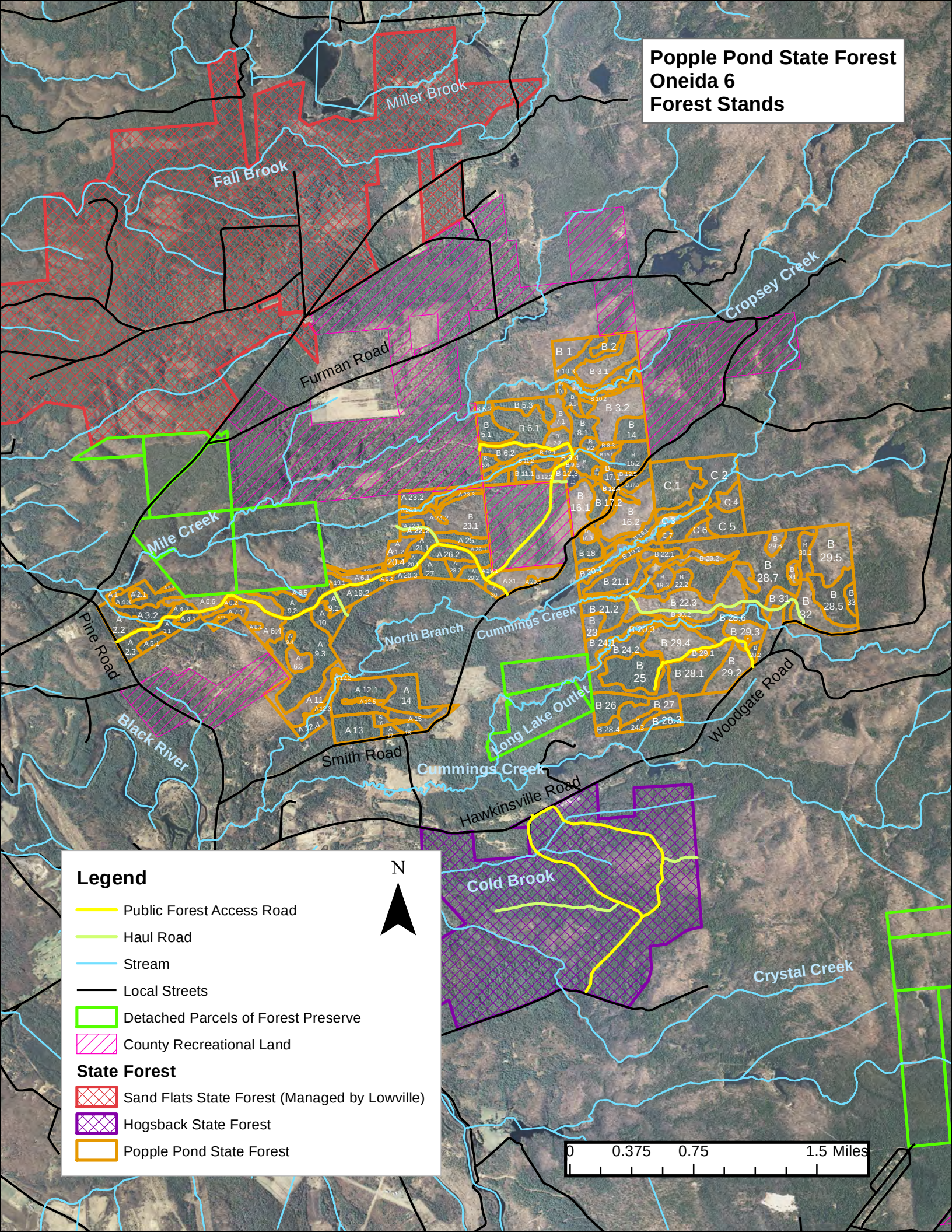
Popple Pond State Forest
Oneida 6
Forest Stands
Miller Brook
Fall Brook
Furman Road
Cropsey Creek
Mile Creek
Pine Road
Black River
North Branch
Cummings Creek
Long Lake Outlet
Smith Road
Hawkinsville Road
Woodgate Road
Cold Brook
Crystal Creek
Legend
Public Forest Access Road
Haul Road
Stream
Local Streets
Detached Parcels of Forest Preserve
County Recreational Land
State Forest
Sand Flats State Forest (Managed by Lowville)
Hogsback State Forest
Popple Pond State Forest
N
0 0.375 0.75 1.5 Miles

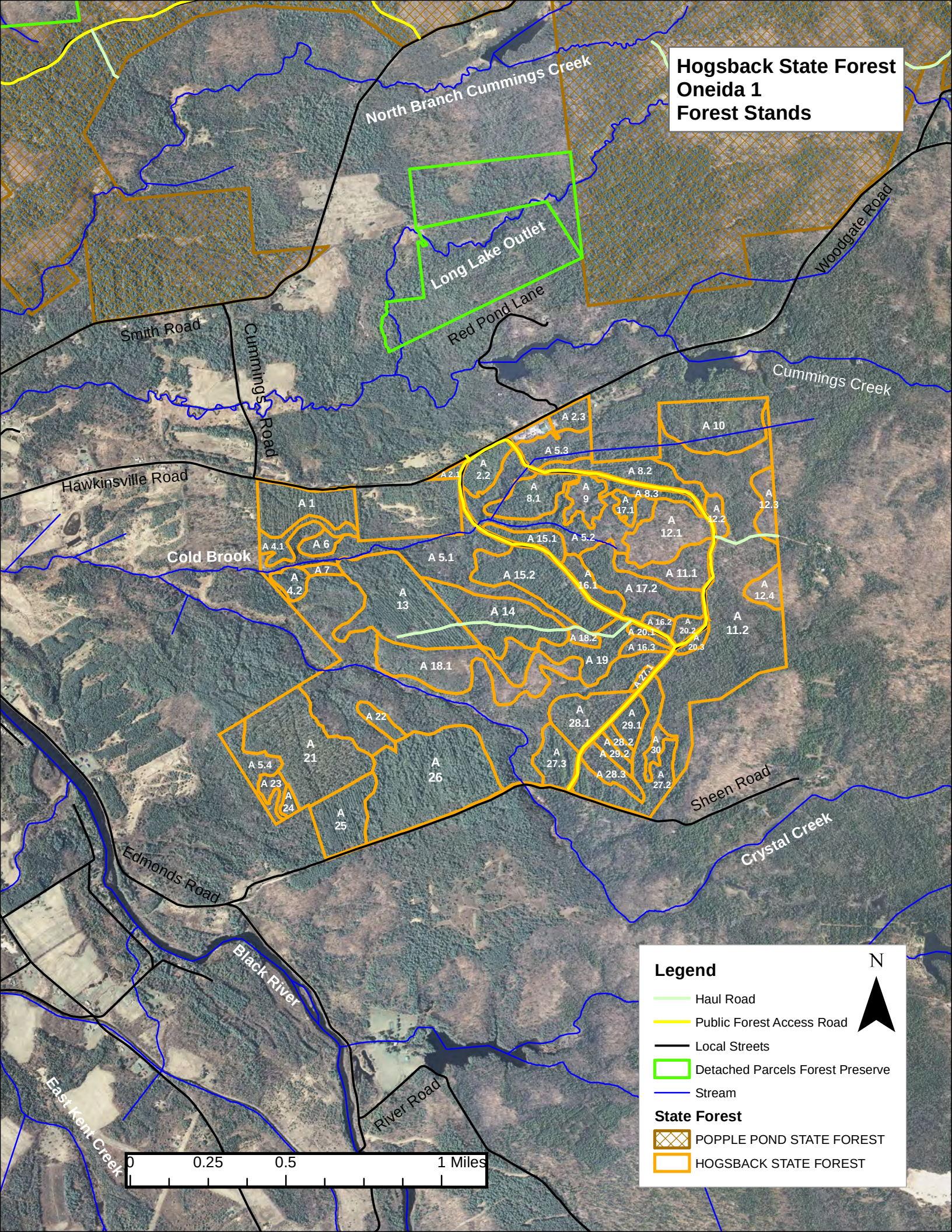
Hogsback State Forest
Oneida 1
Forest Stands
North Branch Cummings Creek
Long Lake Outlet
Red Pond Lane
Woodgate Road
Smith Road
Cummings Road
Cummings Creek
Hawkinsville Road
Cold Brook
Sheen Road
Crystal Creek
Edmonds Road
Black River
River Road
East Kent Creek
A 2.3
A 10
A 5.3
A 2.2
A 8.2
A 8.1
A 9
A 8.3
A 17.1
A 12.3
A 12.2
A 12.1
A 1
A 15.1
A 5.2
A 4.1
A 6
A 5.1
A 7
A 15.2
A 16.1
A 11.1
A 4.2
A 17.2
A 12.4
A 13
A 14
A 16.2
A 20.2
A 11.2
A 20.1
A 20.3
A 18.2
A 16.3
A 19
A 18.1
A 27.1
A 22
A 28.1
A 29.1
A 21
A 28.2
A 30
A 29.2
A 5.4
A 26
A 27.3
A 28.3
A 23
A 27.2
A 24
A 25
Legend
Haul Road
Public Forest Access Road
Local Streets
Detached Parcels Forest Preserve
Stream
State Forest
POPPLE POND STATE FOREST
HOGSBACK STATE FOREST
N
0
0.25
0.5
1 Miles

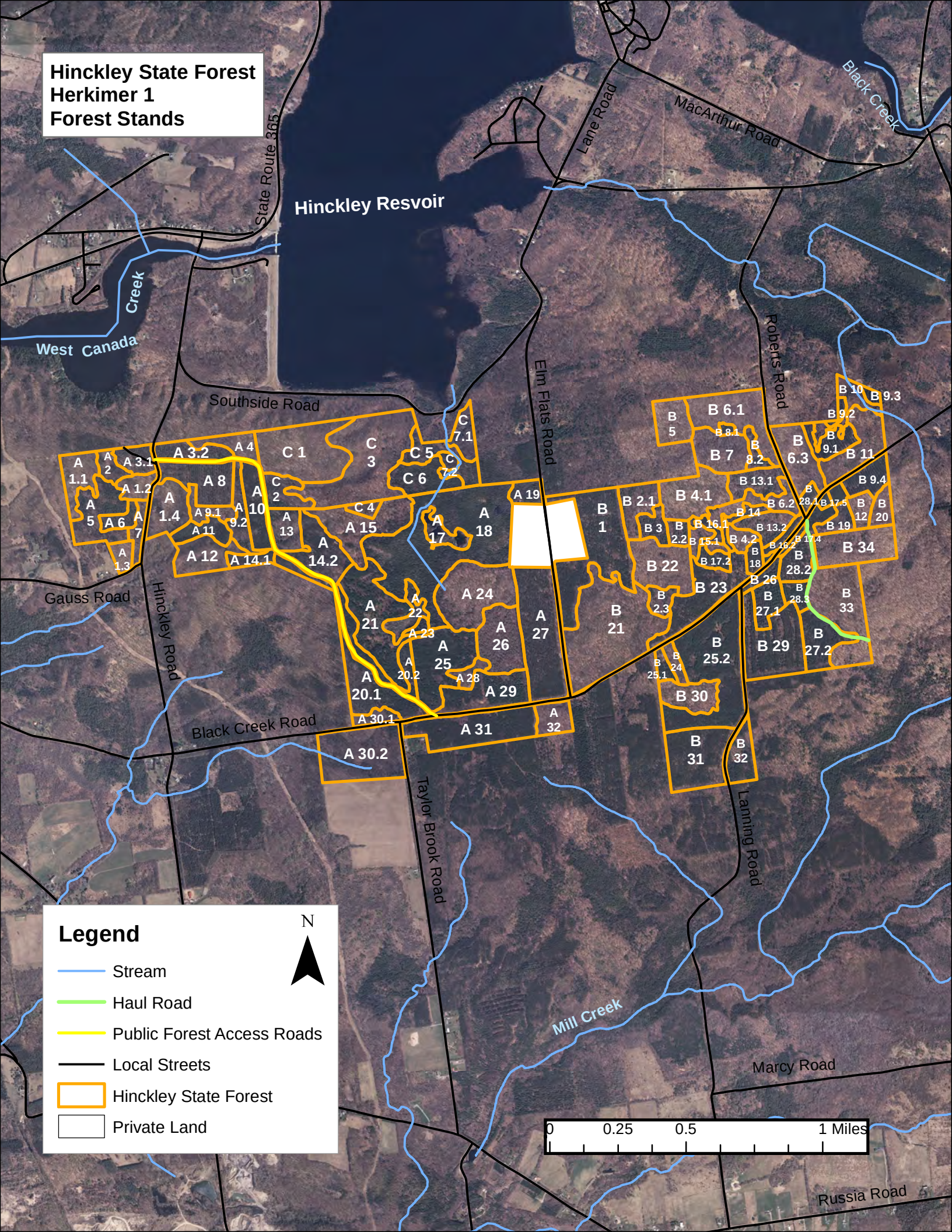
Hinckley State Forest
Herkimer 1
Forest Stands
Hinckley Resvoir
State Route 365
Lane Road
MacArthur Road
Black Creek
West Canada Creek
Southside Road
Elm Flats Road
Roberts Road
Gauss Road
Hinckley Road
Black Creek Road
Taylor Brook Road
Lanning Road
Mill Creek
Marcy Road
Russia Road
A 1.1
A 2
A 3.1
A 3.2
A 4
C 1
C 3
C 5
C 7.1
C 7.2
C 6
A 1.2
A 8
A 10
C 2
A 5
A 6
A 7
A 1.4
A 9.1
A 9.2
A 11
A 13
C 4
A 15
A 17
A 18
A 19
A 1.3
A 12
A 14.1
A 14.2
A 21
A 22
A 23
A 24
A 25
A 26
A 27
A 20.1
A 20.2
A 28
A 29
A 30.1
A 30.2
A 31
A 32
B 5
B 6.1
B 8.1
B 7
B 8.2
B 6.3
B 9.1
B 9.2
B 10
B 9.3
B 11
B 13.1
B 9.4
B 1
B 2.1
B 4.1
B 6.2
B 28.1
B 17.5
B 12
B 20
B 3
B 2.2
B 16.1
B 14
B 13.2
B 19
B 15.1
B 4.2
B 16.2
B 17.4
B 34
B 22
B 17.2
B 18
B 28.2
B 23
B 26
B 2.3
B 28.3
B 33
B 27.1
B 21
B 29
B 27.2
B 25.2
B 24
B 25.1
B 30
B 31
B 32
Legend
Stream
Haul Road
Public Forest Access Roads
Local Streets
Hinckley State Forest
Private Land
N
0
0.25
0.5
1 Miles