Potential Environmental Justice Areas in Western Suffolk County, New York

Click on any Potential EJ Area outlined in blue for a detailed map

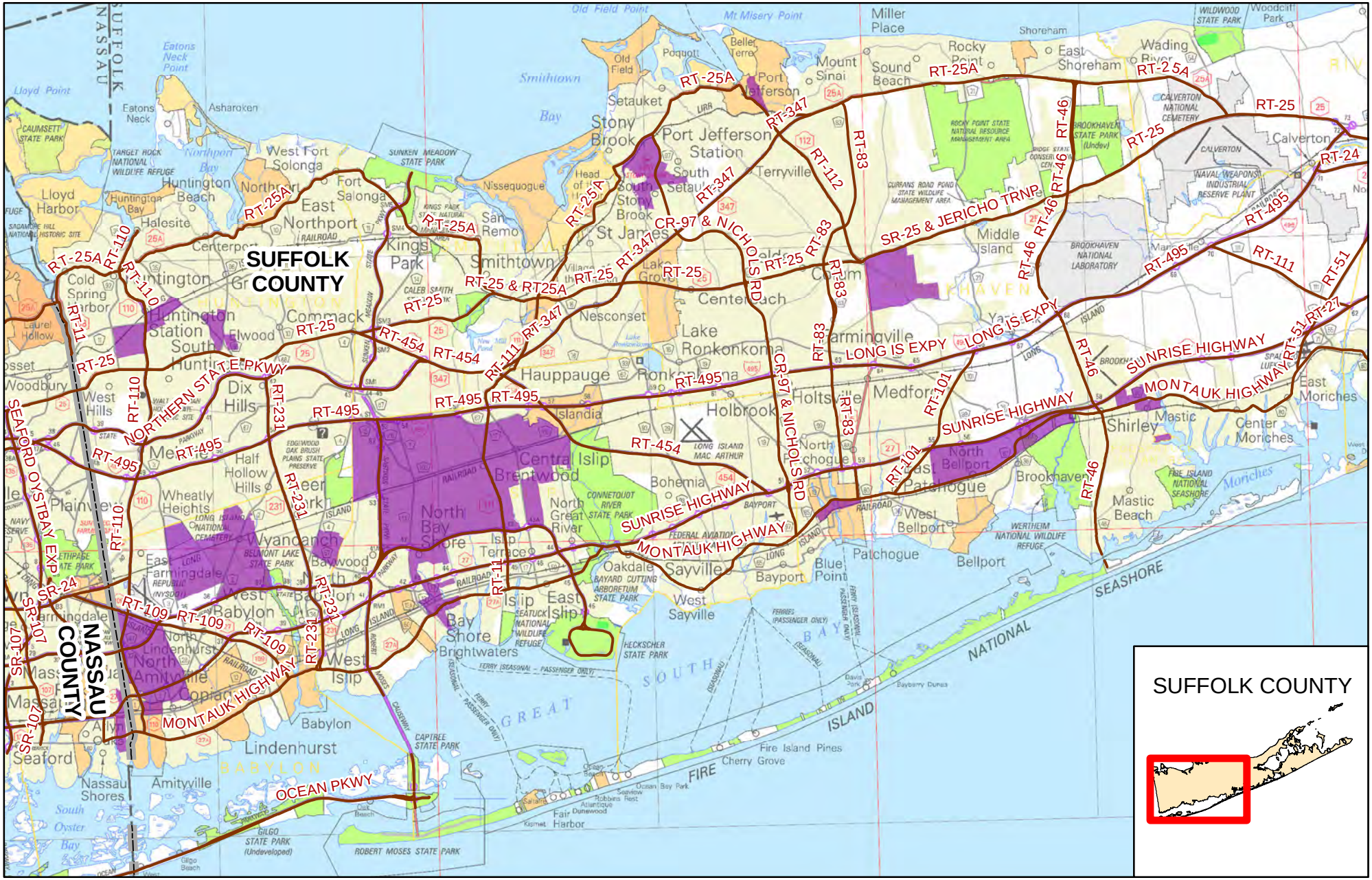

N

This computer representation has been compiled from supplied data or information that has not been verified by EPA or NYSDEC. The data is offered here as a general representation only and is not to be used for commercial purposes without verification by an independent professional qualified to verify such data or information.

Neither EPA nor NYSDEC guarantee the accuracy, completeness, or timeliness of the information shown and shall not be liable for any loss or injury resulting from reliance.

Data Source for Potential Environmental Justice Areas:
U.S. Census Bureau, 2000 U.S. Census

Legend

Potential EJ Area

County Boundary

0 1 2 3 4 5 Miles

SCALE: 1:250,000

For questions about this map contact:
New York State Department of Environmental Conservation
Office of Environmental Justice
625 Broadway, 14th Floor
Albany, New York 12233-1500
(518) 402-8556
ej@gw.dec.state.ny.us

Potential Environmental Justice Areas in the Town of Huntington
Suffolk County, New York

This computer representation has been compiled from supplied data or information that has not been verified by EPA or NYSDEC. The data is offered here as a general representation only and is not to be used for commercial purposes without verification by an independent professional qualified to verify such data or information.

Neither EPA nor NYSDEC guarantee the accuracy, completeness, or timeliness of the information shown and shall not be liable for any loss or injury resulting from reliance.

Data Source for Potential Environmental Justice Areas:
U.S. Census Bureau, 2000 U.S. Census

For questions about this map contact:
New York State Department of Environmental Conservation
Office of Environmental Justice
625 Broadway, 14th Floor
Albany, New York 12233-1500
(518) 402-8556
ej@gw.dec.state.ny.us

Potential Environmental Justice Areas in the Town of Babylon
Suffolk County, New York

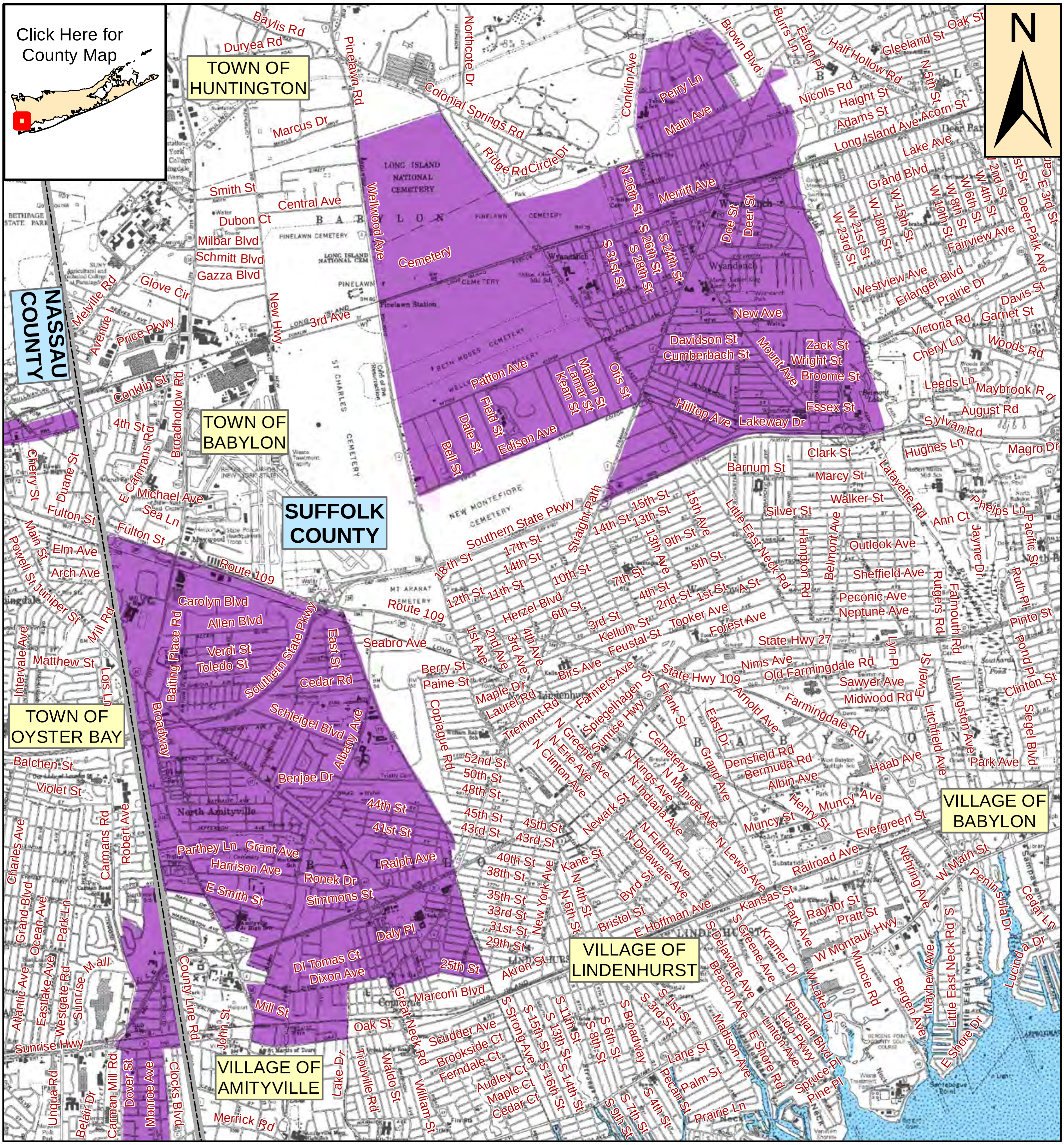

Legend

- Potential EJ Area
- County Boundary
- Waterways

Miles
0 0.2 0.4 0.6 0.8 1

SCALE: 1:50,000

This computer representation has been compiled from supplied data or information that has not been verified by EPA or NYSDEC. The data is offered here as a general representation only and is not to be used for commercial purposes without verification by an independent professional qualified to verify such data or information.

Neither EPA nor NYSDEC guarantee the accuracy, completeness, or timeliness of the information shown and shall not be liable for any loss or injury resulting from reliance.

Data Source for Potential Environmental Justice Areas:
U.S. Census Bureau, 2000 U.S. Census

For questions about this map contact:
New York State Department of Environmental Conservation
Office of Environmental Justice
625 Broadway, 14th Floor
Albany, New York 12233-1500
(518) 402-8556
ej@gw.dec.state.ny.us

Potential Environmental Justice Areas in the Town of Islip, Suffolk County, New York

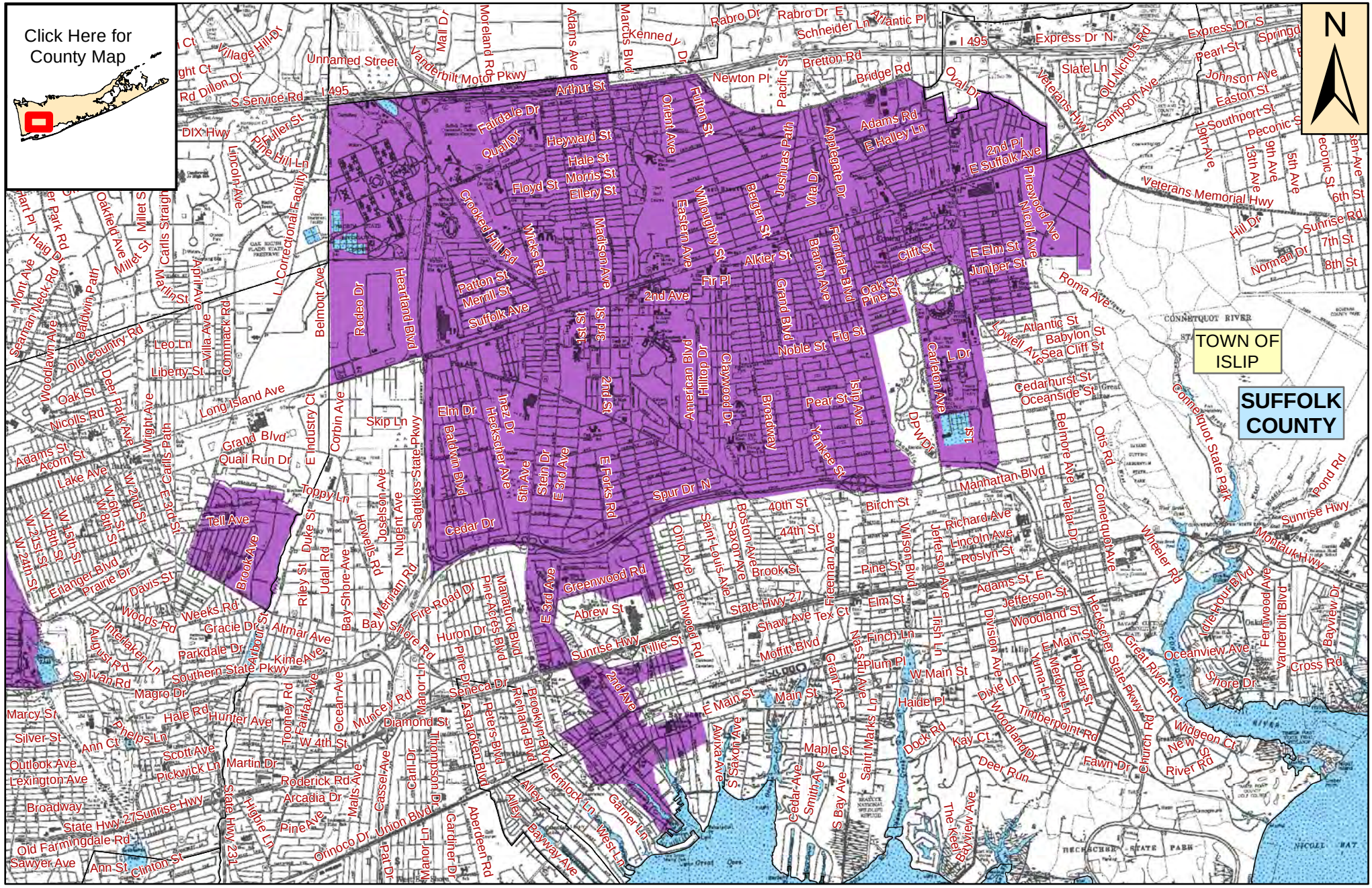

This computer representation has been compiled from supplied data or information that has not been verified by EPA or NYSDEC. The data is offered here as a general representation only and is not to be used for commercial purposes without verification by an independent professional qualified to verify such data or information.

Neither EPA nor NYSDEC guarantee the accuracy, completeness, or timeliness of the information shown and shall not be liable for any loss or injury resulting from reliance.

Data Source for Potential Environmental Justice Areas:
U.S. Census Bureau, 2000 U.S. Census

Legend

- Potential EJ Area
- County Boundary
- Waterbodies

0 0.5 1 1.5 2 Miles

SCALE: 1:70,000

For questions about this map contact:
New York State Department of Environmental Conservation
Office of Environmental Justice
625 Broadway, 14th Floor
Albany, New York 12233-1500
(518) 402-8556
ej@gw.dec.state.ny.us

Potential Environmental Justice Areas in the Town of Brookhaven (north detail)
Suffolk County, New York

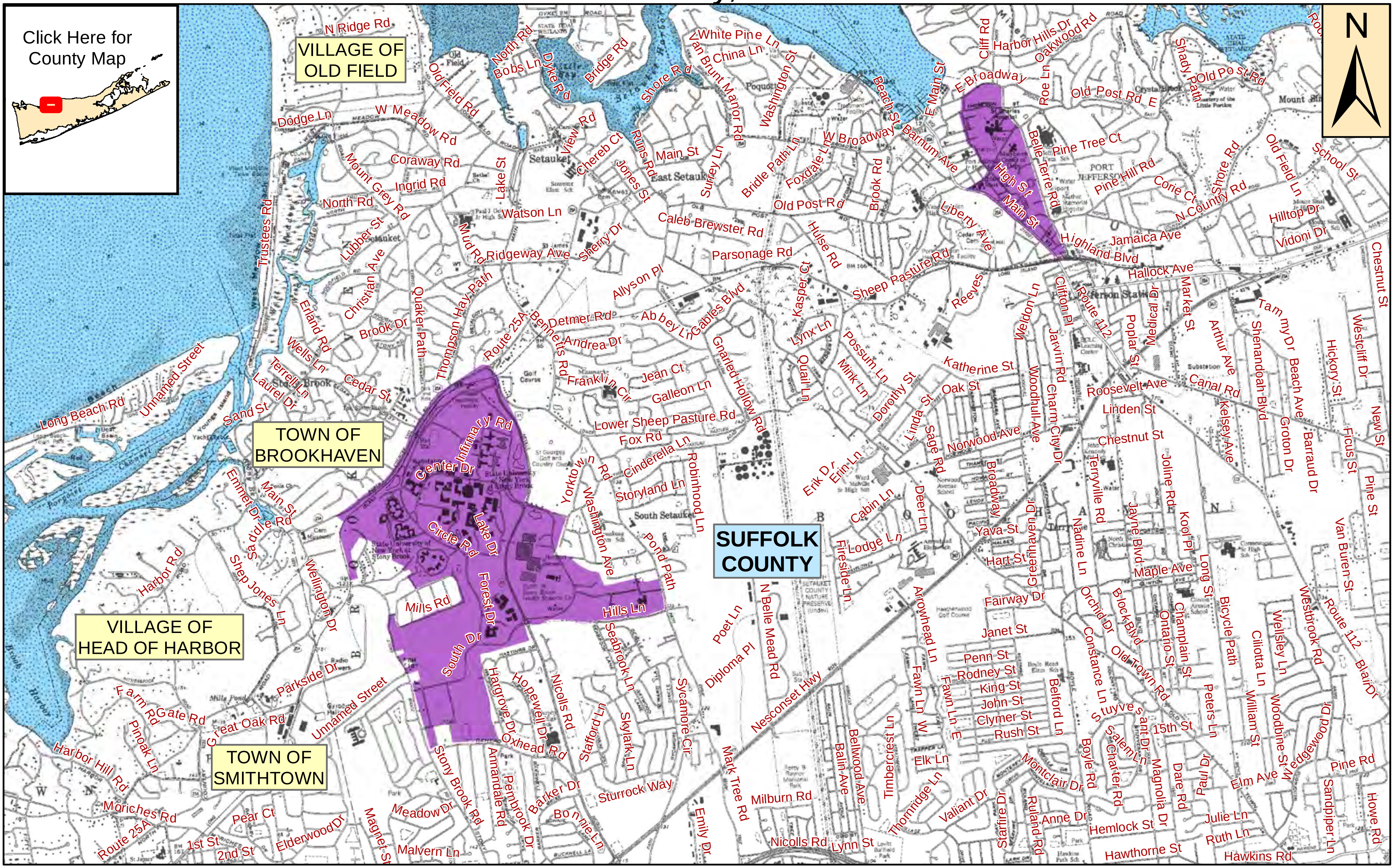

Legend

- Potential EJ Area
- County Boundary
- Waterbodies

0 0.5 1 1.5 2 Miles

SCALE: 1:50,000

This computer representation has been compiled from supplied data or information that has not been verified by EPA or NYSDEC. The data is offered here as a general representation only and is not to be used for commercial purposes without verification by an independent professional qualified to verify such data or information.

Neither EPA nor NYSDEC guarantee the accuracy, completeness, or timeliness of the information shown and shall not be liable for any loss or injury resulting from reliance.

Data Source for Potential Environmental Justice Areas:
U.S. Census Bureau, 2000 U.S. Census

For questions about this map contact:
New York State Department of Environmental Conservation
Office of Environmental Justice
625 Broadway, 14th Floor
Albany, New York 12233-1500
(518) 402-8556
ej@gw.dec.state.ny.us

Potential Environmental Justice Areas in the Town of Brookhaven (south detail)
Suffolk County, New York

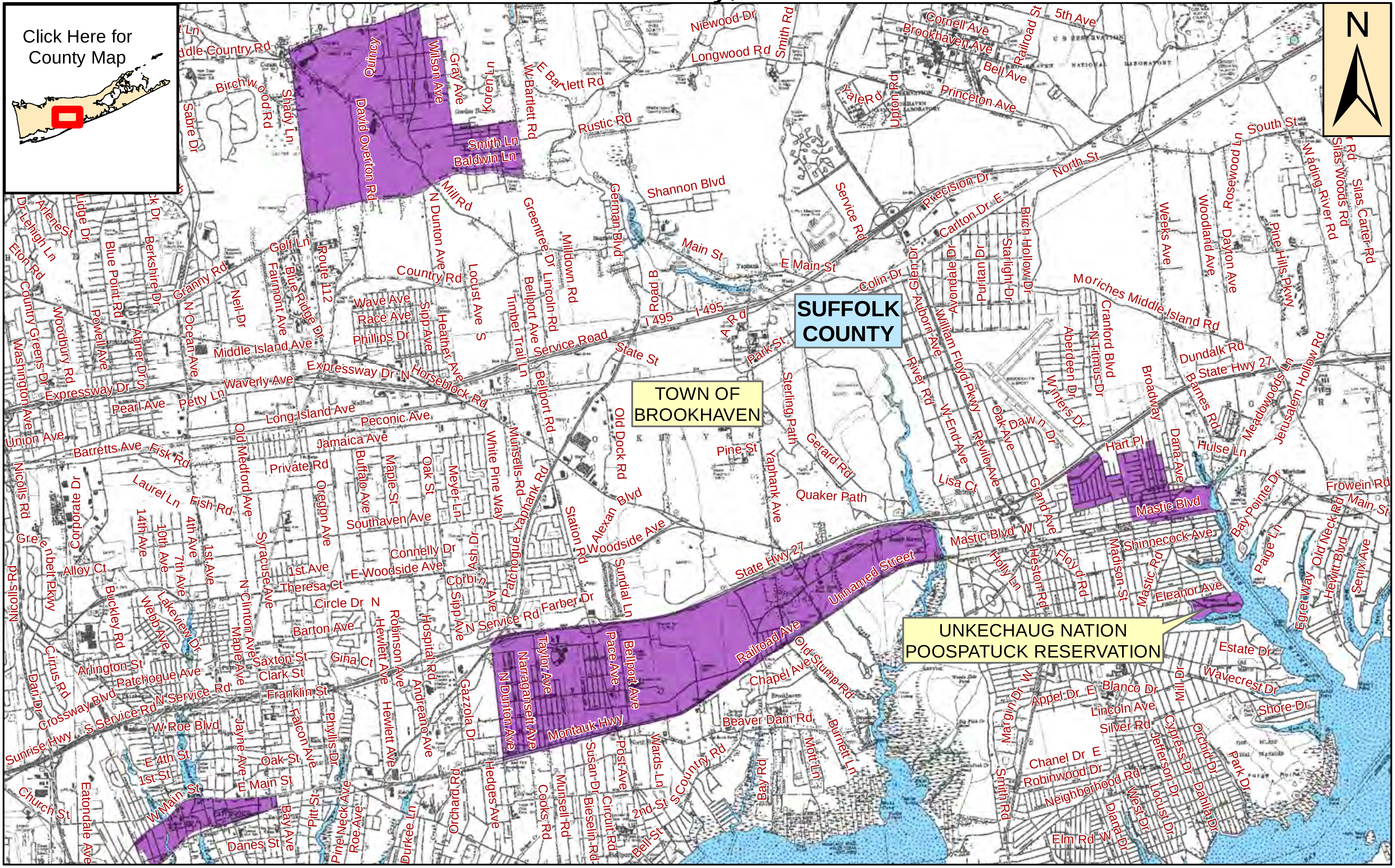

This computer representation has been compiled from supplied data or information that has not been verified by EPA or NYSDEC. The data is offered here as a general representation only and is not to be used for commercial purposes without verification by an independent professional qualified to verify such data or information.

Neither EPA nor NYSDEC guarantee the accuracy, completeness, or timeliness of the information shown and shall not be liable for any loss or injury resulting from reliance.

Data Source for Potential Environmental Justice Areas:
U.S. Census Bureau, 2000 U.S. Census

Legend

- Potential EJ Area
- County Boundary
- Waterbodies

0 0.5 1 1.5 2 Miles

SCALE: 1:80,000

For questions about this map contact:
New York State Department of Environmental Conservation
Office of Environmental Justice
625 Broadway, 14th Floor
Albany, New York 12233-1500
(518) 402-8556
ej@gw.dec.state.ny.us