Potential Environmental Justice Areas in St. Lawrence County, New York

Click on any Potential EJ Area outlined in blue for a detailed map

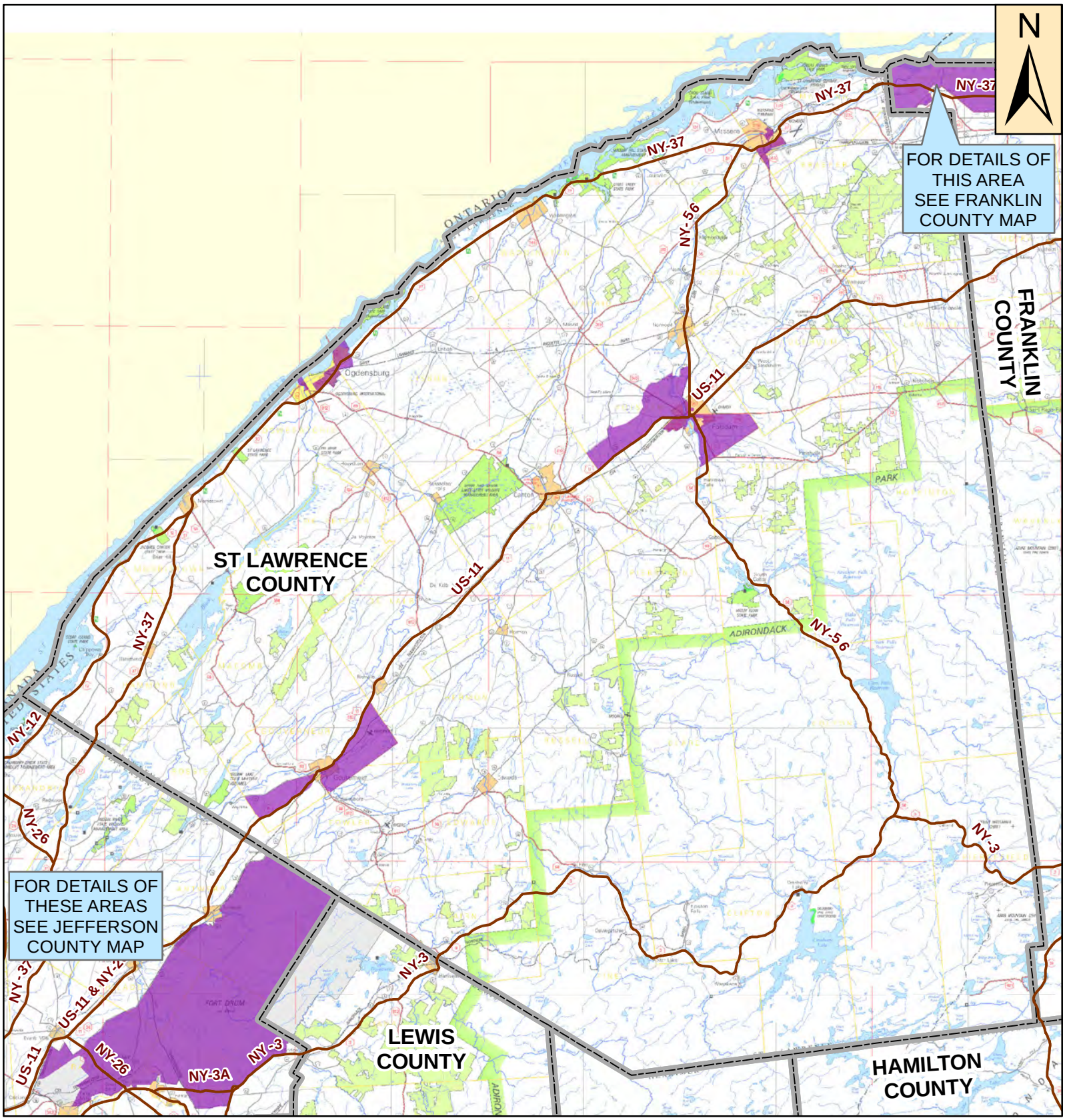

This computer representation has been compiled from supplied data or information that has not been verified by NYSDEC. The data is offered here as a general representation only and is not to be used for commercial purposes without verification by an independent professional qualified to verify such data or information.

NYSDEC does not guarantee the accuracy, completeness, or timeliness of the information shown and shall not be liable for any loss or injury resulting from reliance.

Data Source for Potential Environmental Justice Areas:
U.S. Census Bureau, 2000 U.S. Census

Legend

Potential EJ Area

County Boundary

Miles
0 2 4 6 8 10
SCALE: 1:525,000

For questions about this map contact:
New York State Department of Environmental Conservation
Office of Environmental Justice
625 Broadway, 14th Floor
Albany, New York 12233-1500
(518) 402-8556
ej@gw.dec.state.ny.us

Potential Environmental Justice Areas in the Town of Potsdam (West detail), St. Lawrence County, New York

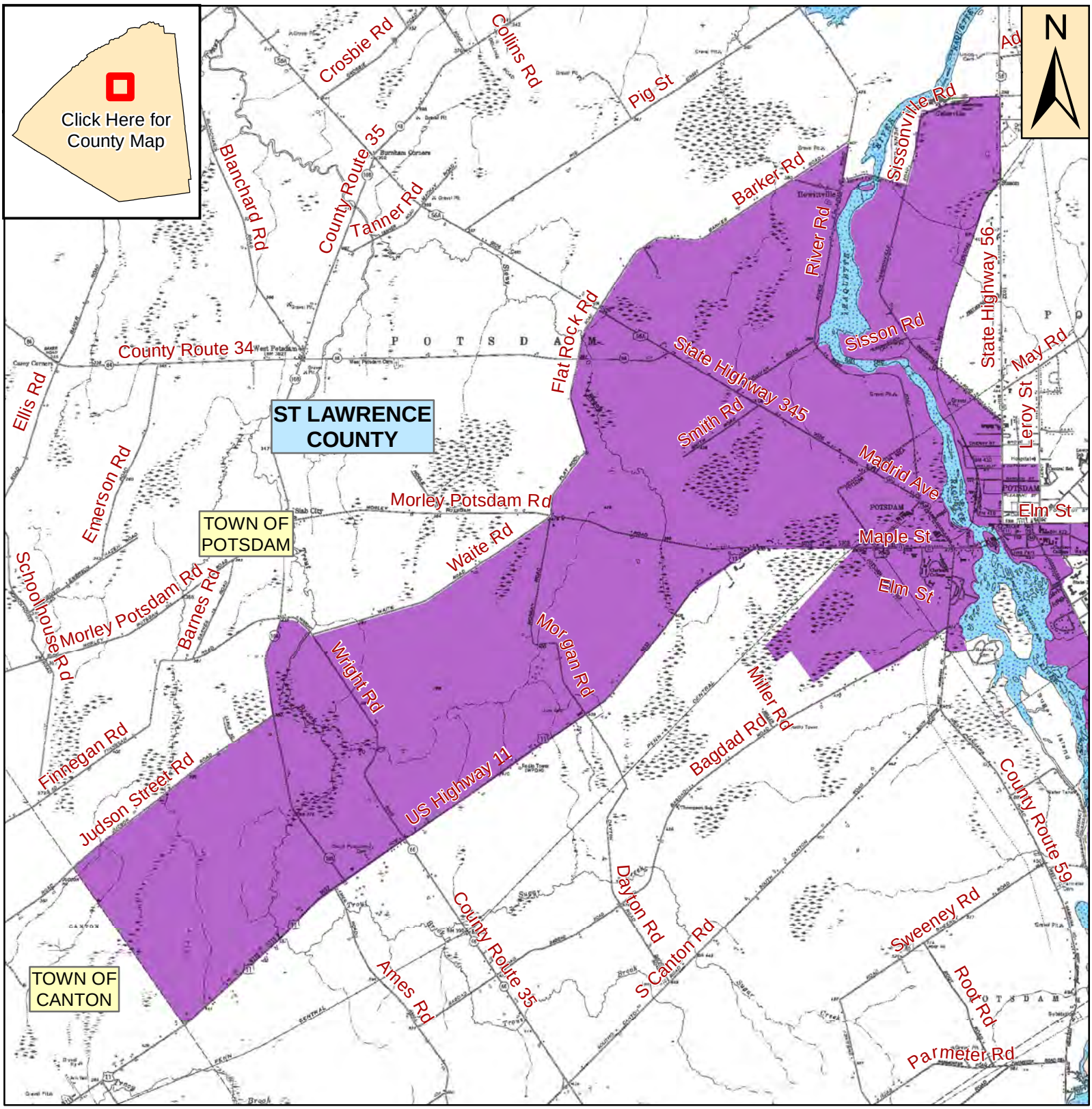

This computer representation has been compiled from supplied data or information that has not been verified by NYSDEC. The data is offered here as a general representation only and is not to be used for commercial purposes without verification by an independent professional qualified to verify such data or information.

NYSDEC does not guarantee the accuracy, completeness, or timeliness of the information shown and shall not be liable for any loss or injury resulting from reliance.

Data Source for Potential Environmental Justice Areas:
U.S. Census Bureau, 2000 U.S. Census

Legend

- Potential EJ Area
- County Boundary
- Waterbodies

0 0.5 1 1.5 2 Miles

SCALE: 1:60,000

For questions about this map contact:
New York State Department of Environmental Conservation
Office of Environmental Justice
625 Broadway, 14th Floor
Albany, New York 12233-1500
(518) 402-8556
ej@gw.dec.state.ny.us

Potential Environmental Justice Areas in the Town of Potsdam (East detail), St. Lawrence County, New York

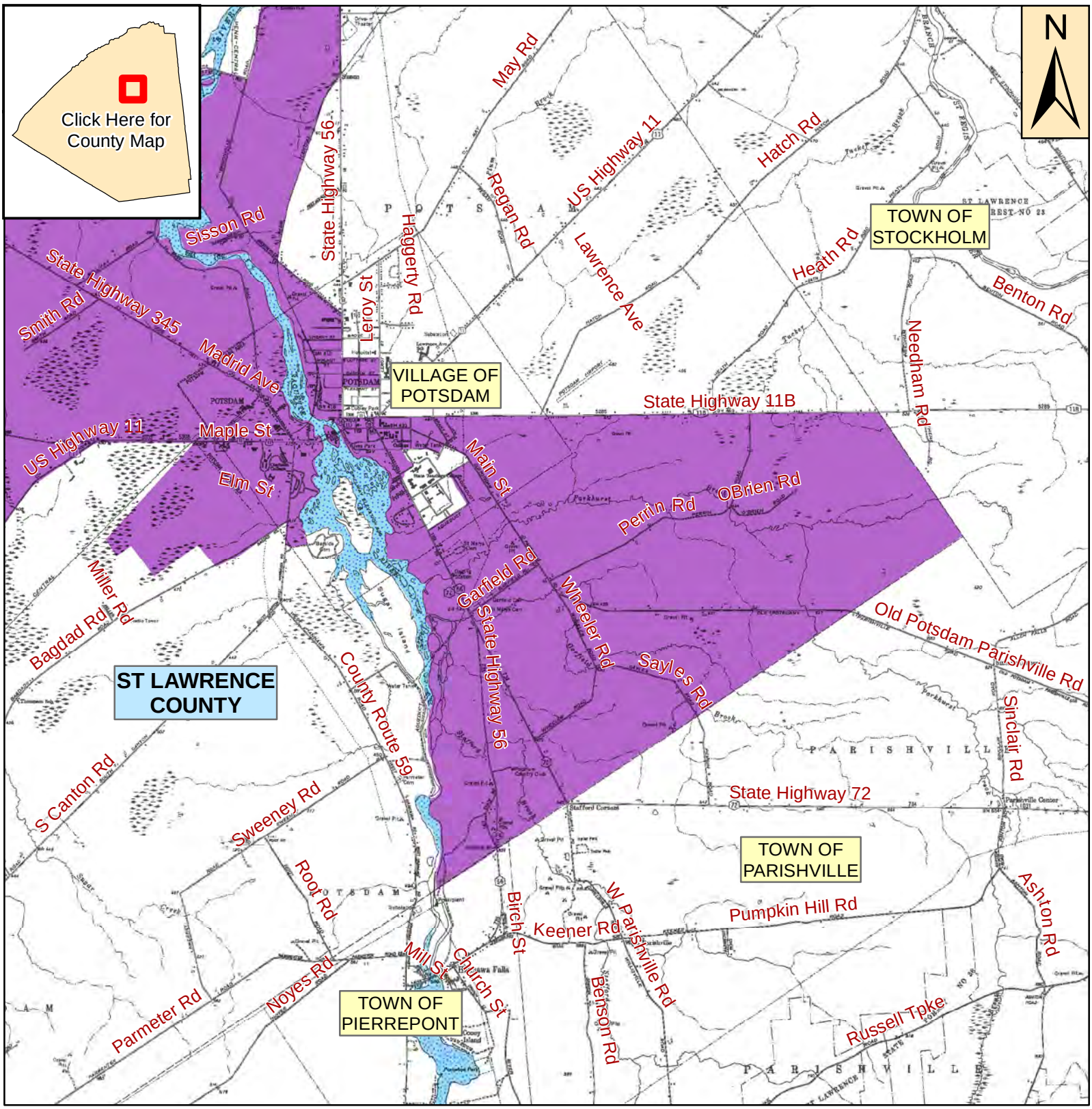

This computer representation has been compiled from supplied data or information that has not been verified by NYSDEC. The data is offered here as a general representation only and is not to be used for commercial purposes without verification by an independent professional qualified to verify such data or information.

NYSDEC does not guarantee the accuracy, completeness, or timeliness of the information shown and shall not be liable for any loss or injury resulting from reliance.

Data Source for Potential Environmental Justice Areas:
U.S. Census Bureau, 2000 U.S. Census

Legend

- Potential EJ Area
- County Boundary
- Waterbodies

Miles
0 0.5 1 1.5 2
SCALE: 1:60,000

For questions about this map contact:
New York State Department of Environmental Conservation
Office of Environmental Justice
625 Broadway, 14th Floor
Albany, New York 12233-1500
(518) 402-8556
ej@gw.dec.state.ny.us

Potential Environmental Justice Areas in the Village of Massena
St. Lawrence County, New York

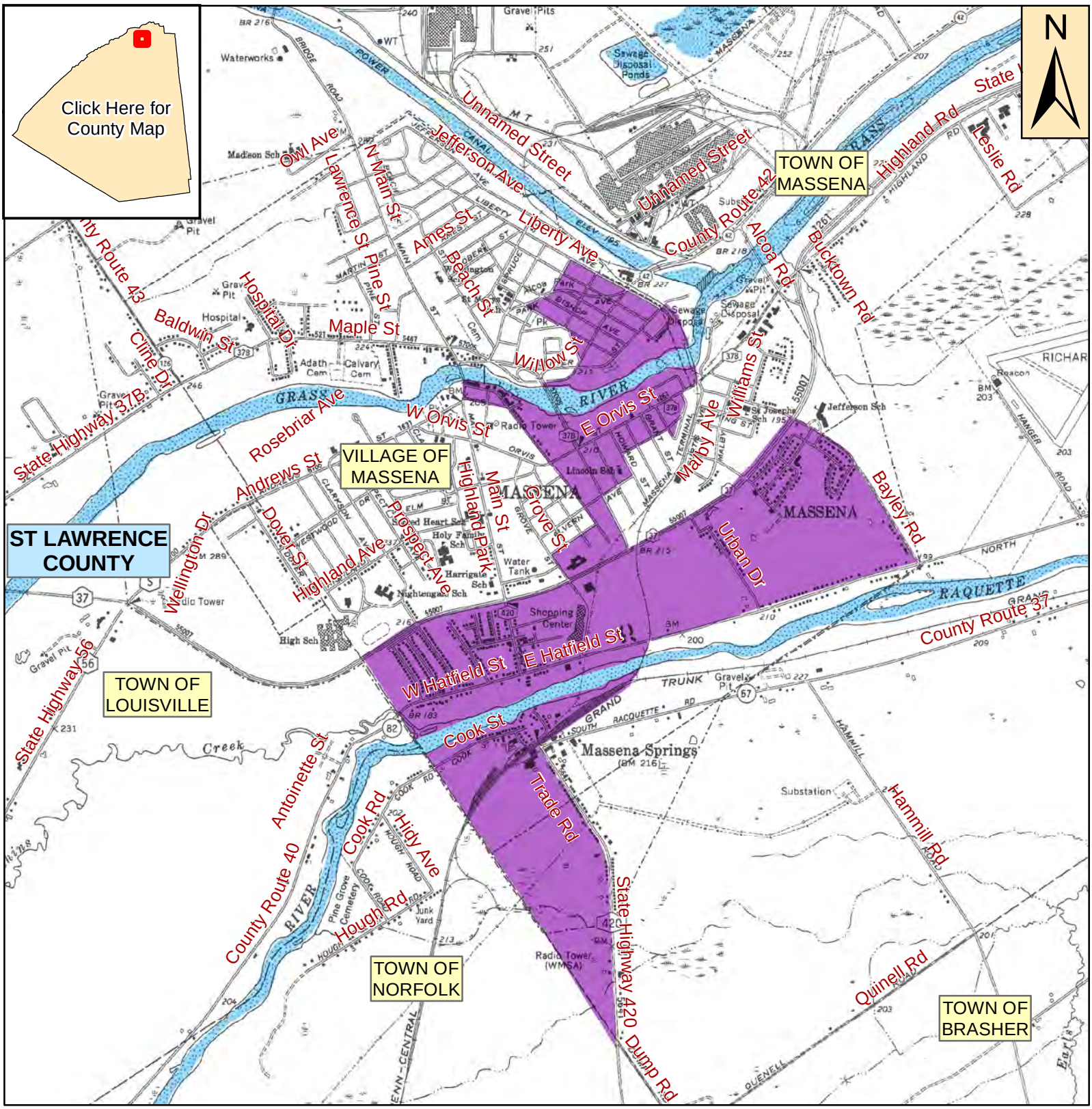

This computer representation has been compiled from supplied data or information that has not been verified by NYSDEC. The data is offered here as a general representation only and is not to be used for commercial purposes without verification by an independent professional qualified to verify such data or information.

NYSDEC does not guarantee the accuracy, completeness, or timeliness of the information shown and shall not be liable for any loss or injury resulting from reliance.

Data Source for Potential Environmental Justice Areas:
U.S. Census Bureau, 2000 U.S. Census

Legend

- Potential EJ Area
- County Boundary
- Waterbodies

Miles
0 0.2 0.4 0.6 0.8 1
SCALE: 1:30,000

For questions about this map contact:
New York State Department of Environmental Conservation
Office of Environmental Justice
625 Broadway, 14th Floor
Albany, New York 12233-1500
(518) 402-8556
ej@gw.dec.state.ny.us

Potential Environmental Justice Areas in the City of Ogdensburg and Town of Lisbon, St. Lawrence County, New York

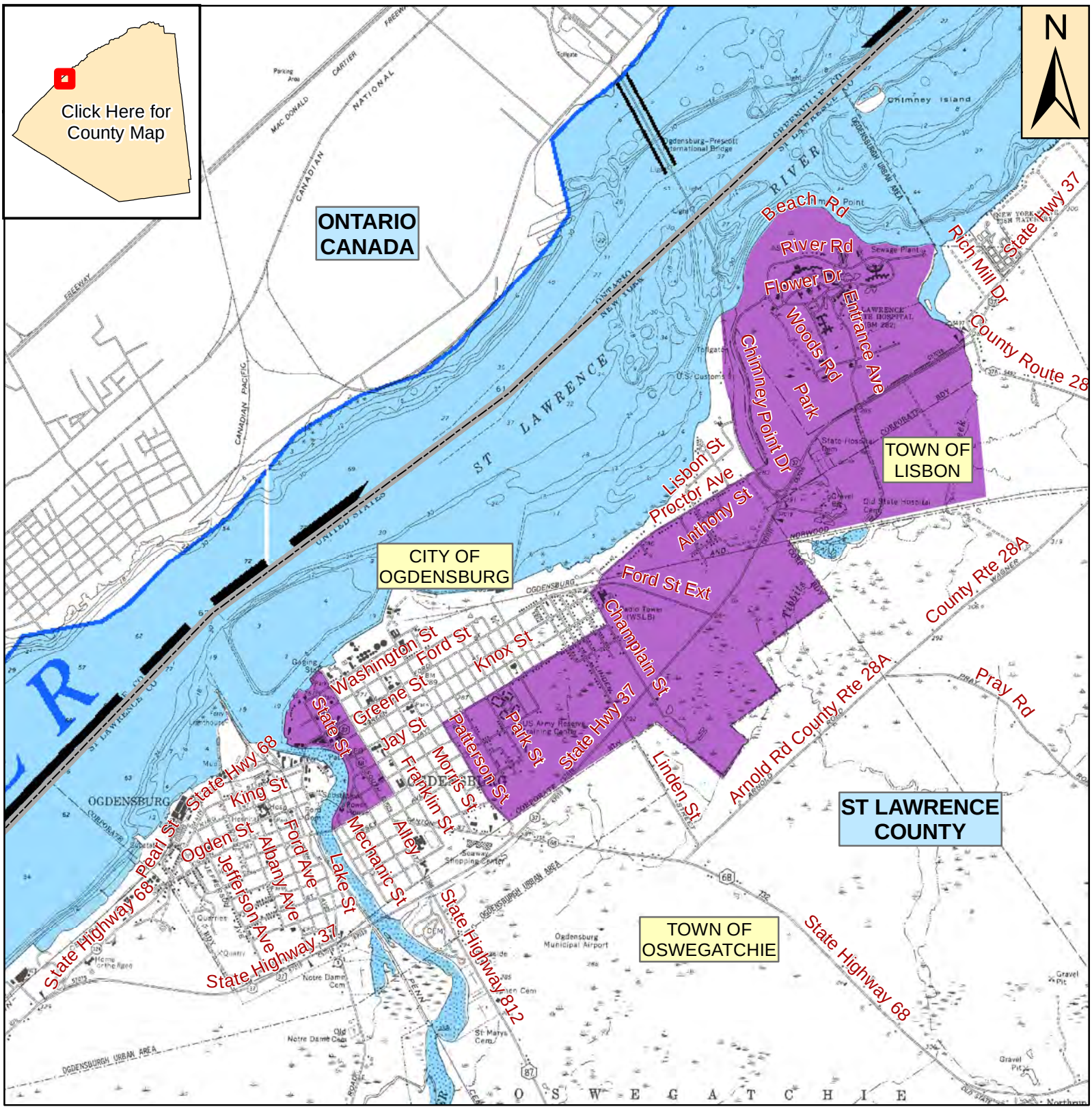

This computer representation has been compiled from supplied data or information that has not been verified by NYSDEC. The data is offered here as a general representation only and is not to be used for commercial purposes without verification by an independent professional qualified to verify such data or information.

NYSDEC does not guarantee the accuracy, completeness, or timeliness of the information shown and shall not be liable for any loss or injury resulting from reliance.

Data Source for Potential Environmental Justice Areas:
U.S. Census Bureau, 2000 U.S. Census

Legend

- Potential EJ Area
- County Boundary
- Waterbodies

Miles
0 0.2 0.4 0.6 0.8 1
SCALE: 1:40,000

For questions about this map contact:
New York State Department of Environmental Conservation
Office of Environmental Justice
625 Broadway, 14th Floor
Albany, New York 12233-1500
(518) 402-8556
ej@gw.dec.state.ny.us

Potential Environmental Justice Areas in the Town of Gouverneur
St. Lawrence County, New York

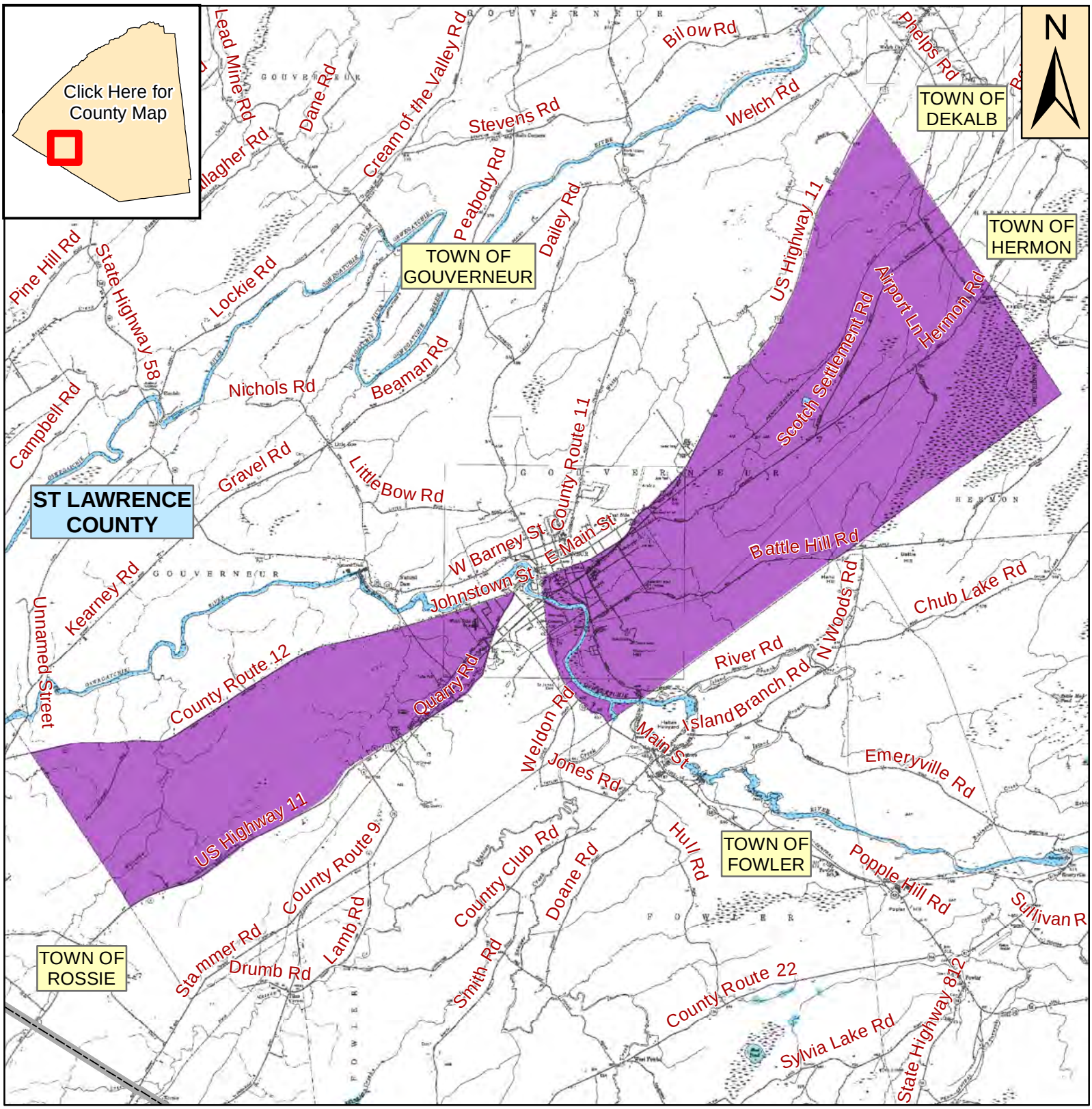

This computer representation has been compiled from supplied data or information that has not been verified by NYSDEC. The data is offered here as a general representation only and is not to be used for commercial purposes without verification by an independent professional qualified to verify such data or information.

NYSDEC does not guarantee the accuracy, completeness, or timeliness of the information shown and shall not be liable for any loss or injury resulting from reliance.

Data Source for Potential Environmental Justice Areas:
U.S. Census Bureau, 2000 U.S. Census

Legend

- Potential EJ Area
- County Boundary
- Waterbodies

Miles
0 0.5 1 1.5 2
SCALE: 1:80,000

For questions about this map contact:
New York State Department of Environmental Conservation
Office of Environmental Justice
625 Broadway, 14th Floor
Albany, New York 12233-1500
(518) 402-8556
ej@gw.dec.state.ny.us