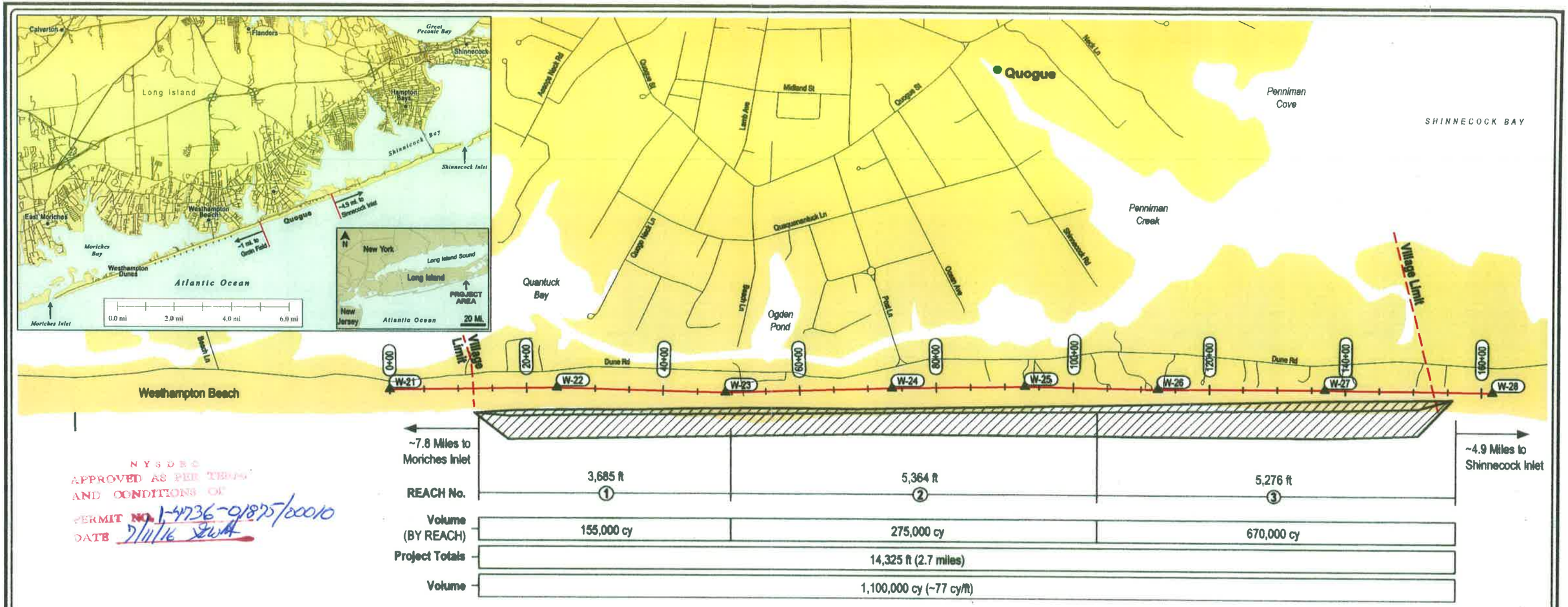

NYSDEC
APPROVED AS PER TERMS
AND CONDITIONS OF
PERMIT NO. 1-4736-01875/00010
DATE 7/11/16

NOTES:
DATUM:
HORIZONTAL: SPCS NAD '83 (FEET) NY-LI (FIPS 3104)

CSE
Coastal Science & Engineering
PO Box 8056
COLUMBIA, SC 29202
PHONE 803-799-8949
WWW.COASTALSCIENCE.COM

PREPARED FOR:
FIRST COASTAL CORPORATION
PO BOX 1212, 4 ARTHUR STREET
WESTHAMPTON BEACH, NY 11978

PROJECT:
PRELIMINARY DESIGN AND PERMITTING FOR QUOGUE BEACH RESTORATION PROJECT

DRAWING TITLE:
OVERALL PROJECT PLAN

Preliminary Drawing Not For Construction

SCALE:	AS SHOWN
DATE:	Oct 2011
DRAWN BY:	JJH
APPROVED BY:	
PROJECT #:	2278

FIGURE #
01

N Y S D E C
APPROVED AS PER TERMS
AND CONDITIONS OF
PERMIT NO. 1-4736-01875/00010
DATE 7/11/16

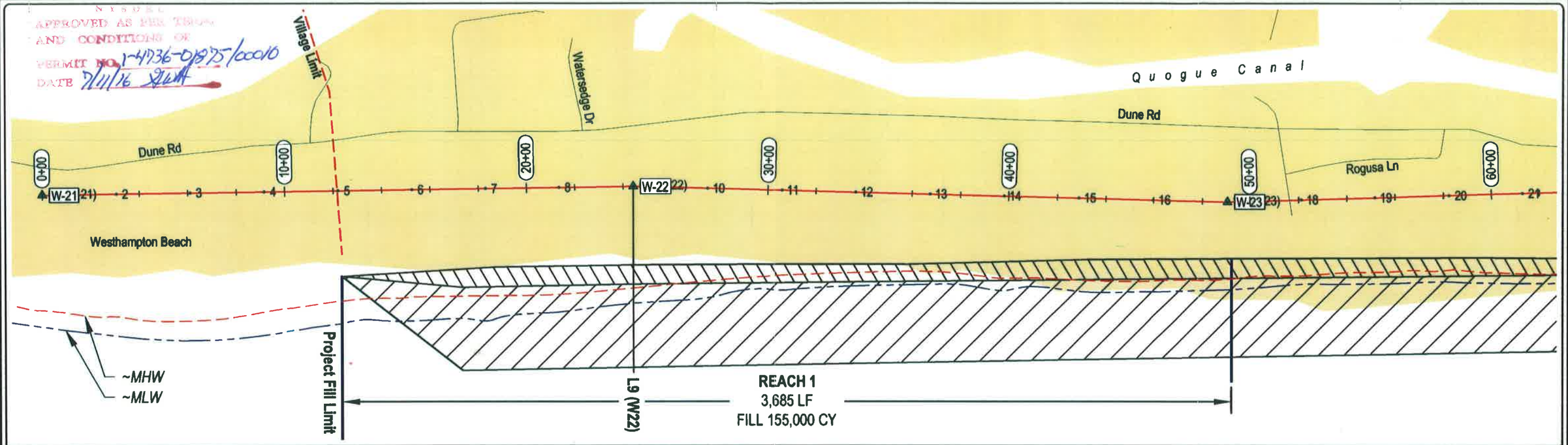

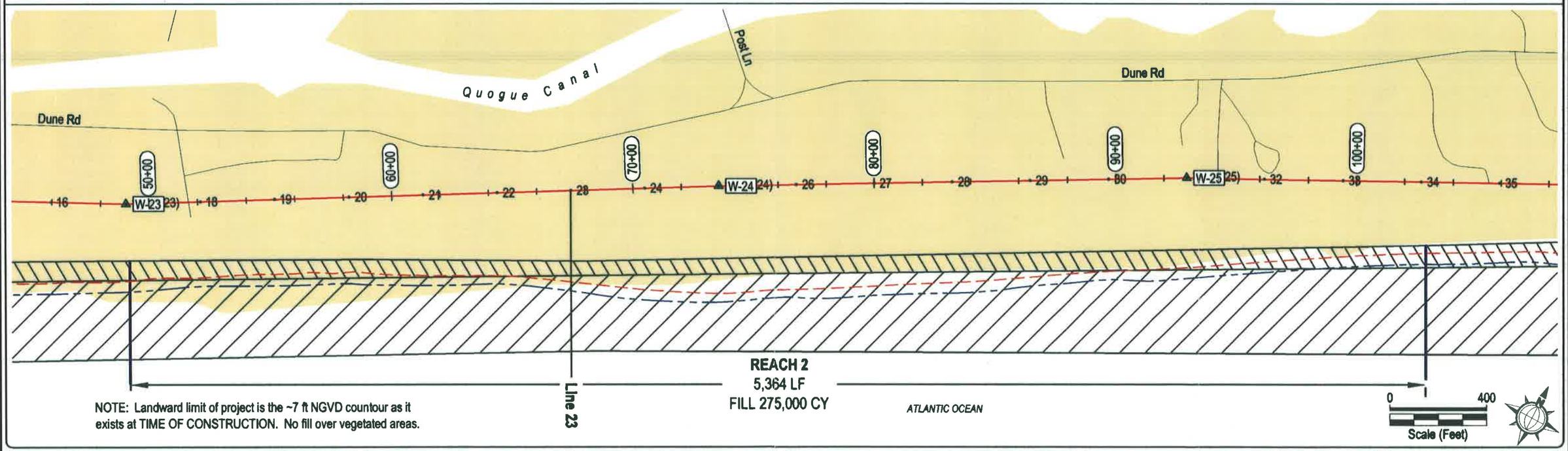

NOTE: Landward limit of project is the ~7 ft NGVD countour as it exists at TIME OF CONSTRUCTION. No fill over vegetated areas.

Berm @ +7 ft NGVD
Slope @ 1 on 18
Fill Area

Mean High Water (Feb 2011) = +1.7' NGVD
Mean Low Water (Feb 2011) = -1.2' NGVD

CSE
Coastal Science & Engineering
PO Box 8056
COLUMBIA, SC 29202
PHONE 803-799-8949
WWW.COASTALSCIENCE.COM

PREPARED FOR:

FIRST COASTAL CORPORATION
PO BOX 1212, 4 ARTHUR STREET
WESTHAMPTON BEACH, NY 11978

PROJECT:

PRELIMINARY DESIGN AND PERMITTING FOR QUOGUE BEACH RESTORATION PROJECT

DRAWING TITLE:

PROJECT PLAN
REACH 1-2

Preliminary Drawing Not For Construction

SCALE:	AS SHOWN
DATE:	Oct 2011
DRAWN BY:	JJH
APPROVED BY:	
PROJECT #:	2278

FIGURE #
02
OF: ???

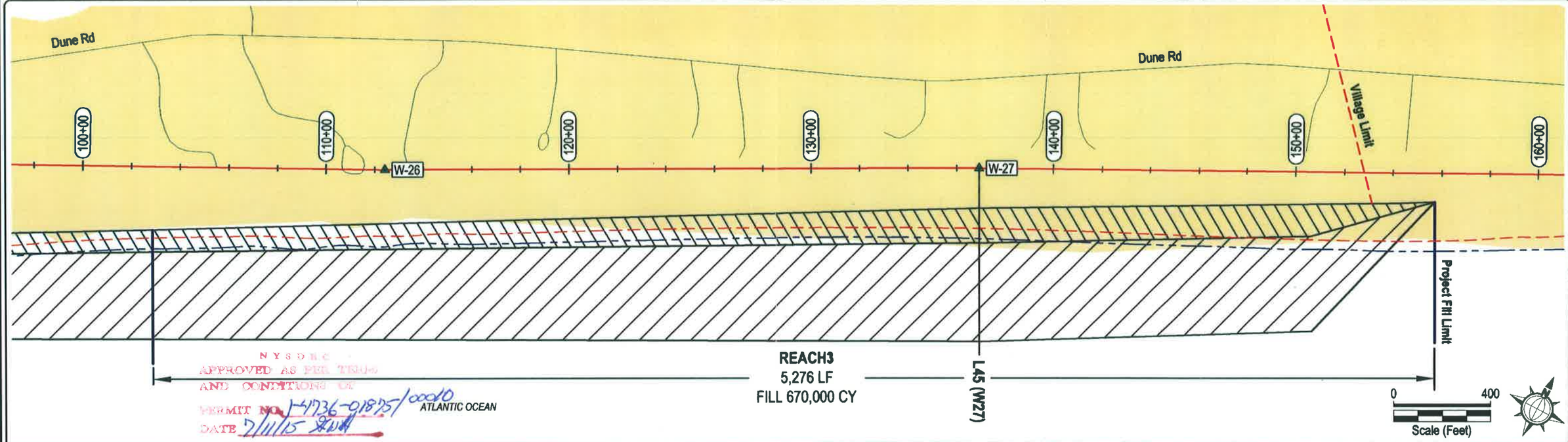

NYSDEC
APPROVED AS PER TERMS
AND CONDITIONS OF
PERMIT NO. 1-4736-01875/00010
DATE 7/11/15

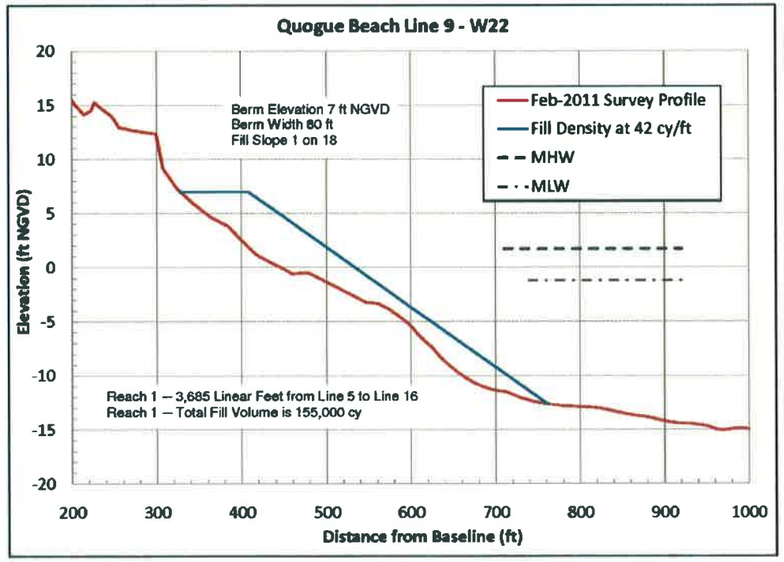

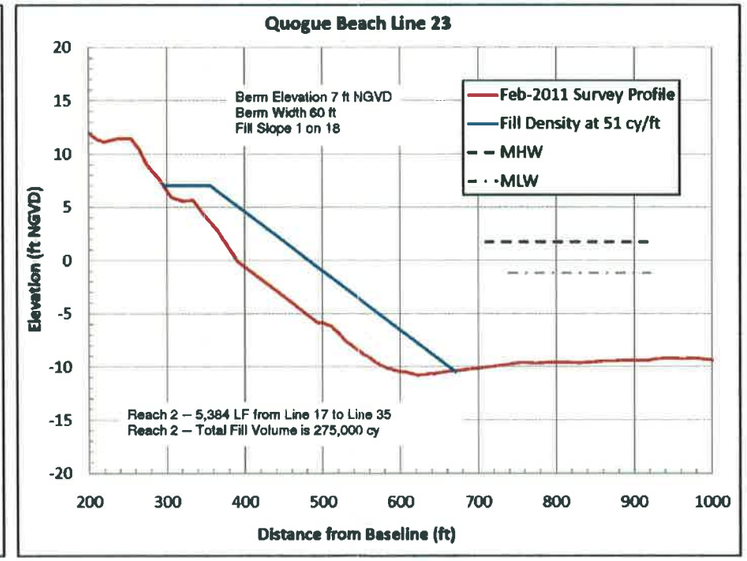

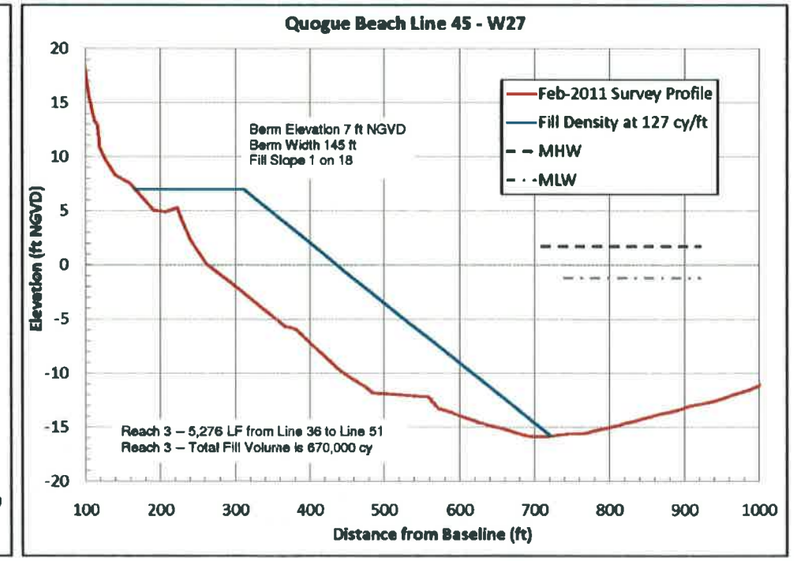

NOTE: Landward limit of project is the ~7 ft NGVD countour as it exists at TIME OF CONSTRUCTION. No fill over vegetated areas.

Berm @ +7 ft NGVD
Slope @ 1 on 18
Fill Area

Mean High Water (Feb 2011) = +1.7' NGVD
Mean Low Water (Feb 2011) = -1.2' NGVD

CSE
Coastal Science & Engineering
PO Box 8056
COLUMBIA, SC 29202
PHONE 803-799-8949
WWW.COASTALSCIENCE.COM

PREPARED FOR:
FIRST COASTAL CORPORATION
PO BOX 1212, 4 ARTHUR STREET
WESTHAMPTON BEACH, NY 11978

PROJECT:
PRELIMINARY DESIGN AND PERMITTING FOR QUOGUE BEACH RESTORATION PROJECT

DRAWING TITLE:
PROJECT PLAN
REACH 3

Preliminary Drawing Not For Construction

SCALE:	AS SHOWN
DATE:	Oct 2011
DRAWN BY:	JJH
APPROVED BY:	
PROJECT #:	2278

FIGURE # 03

GF: ???

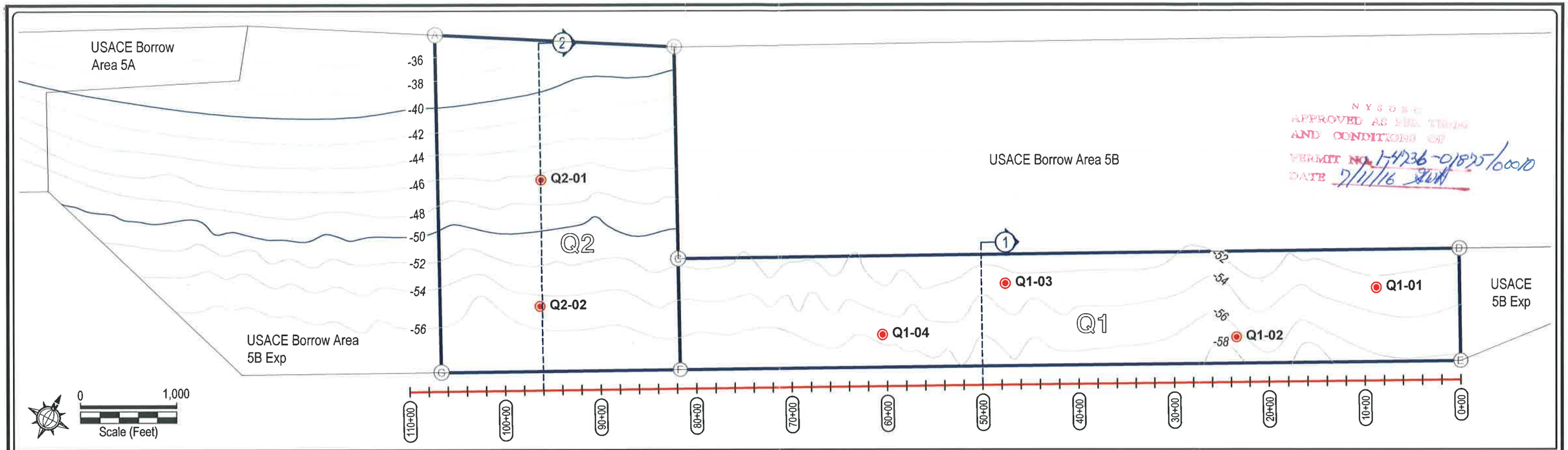

NYSDEC
APPROVED AS PER TERMS AND CONDITIONS OF
PERMIT NO. 1-4736-01825/00010
DATE 7/11/16

Borrow Area Coordinate Chart		
Horizontal Datum: *US State Plane NAD 1983 (feet)*		
Zone: *New York - Long Island 3104*		
Point	**Northing**	**Easting**
A	231,206.5	1,368,758.0
B	231,984.0	1,371,140.0
C	229,922.0	1,371,970.0
D	232,946.8	1,379,563.1
E	231,850.0	1,380,000.0
F	228,838.1	1,372,406.3
G	227,916.4	1,370,082.4

AREA TO BE EXCAVATED 7 FT

CORE LOCATION

SECTION VERTICAL EXAGGERATION: 30
Bathymetry shown collected by CSE (July 2011)
Datum: NGVD 1929 (Feet)

Borrow Q BL SECTION 1 (50+00)

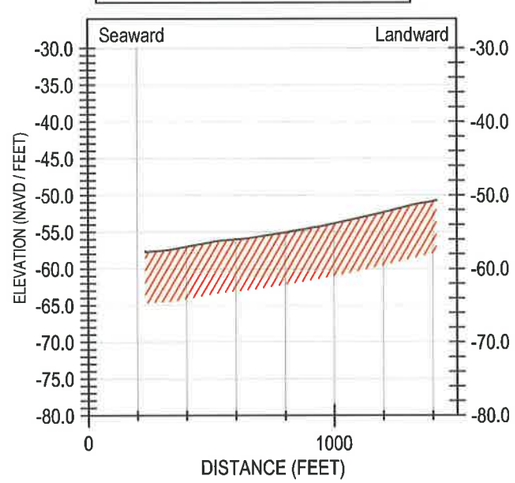

Borrow Q BL SECTION 2 (96+00)

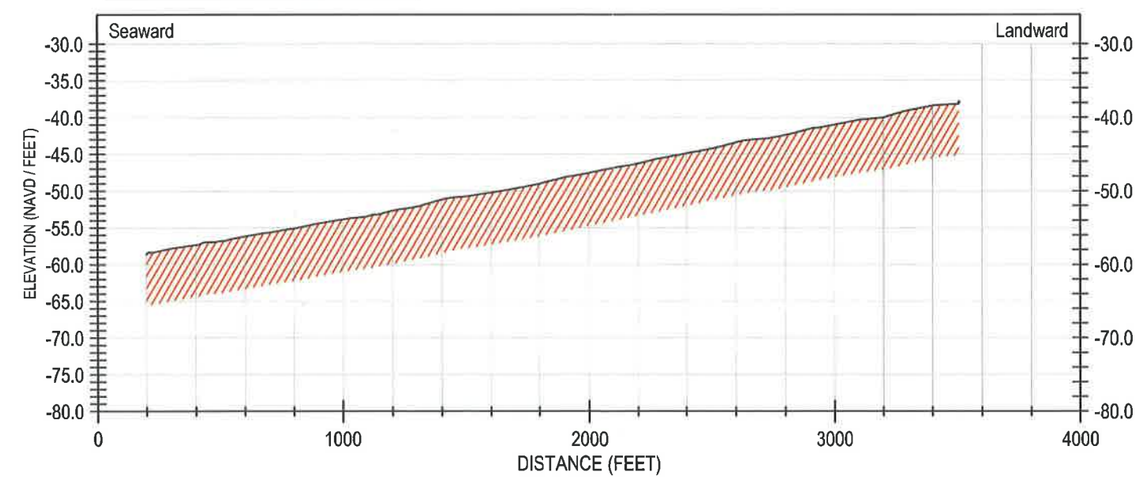

DRAFT

NOTES:
SEE SHEETS 05 FOR GEOTECHNICAL INFORMATION ON CORES SHOWN.

CSE
Coastal Science & Engineering
PO Box 8056
COLUMBIA SC 29202
PHONE 803 799 8949
WWW.COASTALSCIENCE.COM

PREPARED FOR:
FIRST COASTAL CORPORATION
PO BOX 1212, 4 ARTHUR STREET
WESTHAMPTON BEACH, NY 11978

PROJECT:
PRELIMINARY DESIGN AND PERMITTING FOR QUOGUE BEACH RESTORATION PROJECT

DRAWING TITLE:
BORROW AREA BATHYMETRY & DREDGE SECTIONS

Preliminary Drawing Not For Construction

SCALE:	AS SHOWN
DATE:	Oct 2011
DRAWN BY:	JJH
APPROVED BY:	
PROJECT #:	2278

FIGURE # 04