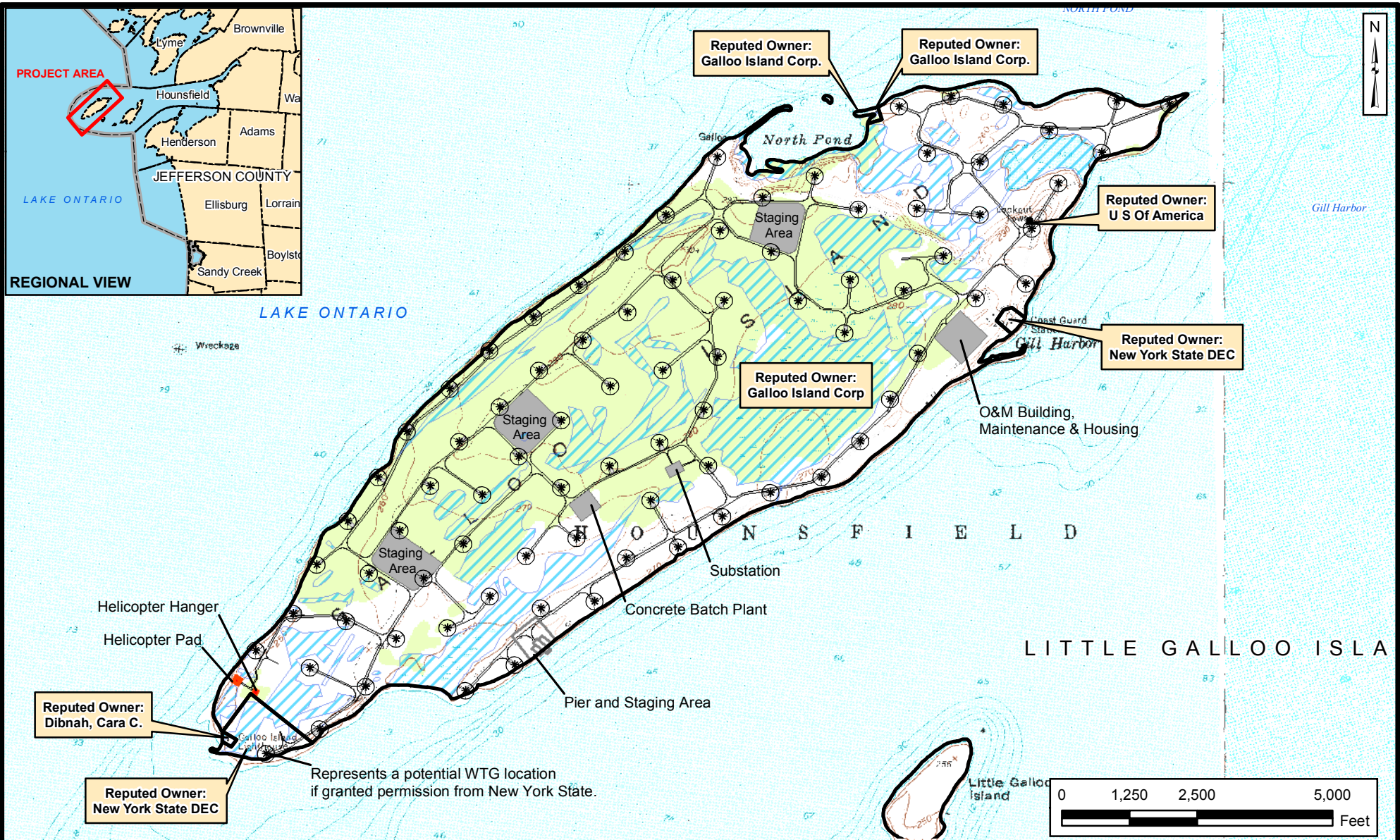




ACP-NY-F:\PROJECT\507NY02\1GIS\mxd\080429\_PropSitePlan.mxd Date: 4/29/2008 5:57:29 PM Name: 5mcmdand



- Legend**
- \* Wind Turbine Generators (WTG)
  - ⊙ Maximum Laydown Area of WTG
  - Access Roads
  - ▭ Town of Hounsfield Parcel Boundaries
  - ▨ Preliminary Wetlands Boundary Survey (Oct. 2007)



**UPSTATE NY  
POWER CORP**  
*addressing tomorrow's energy issues today*



**American Consulting  
Professionals of  
New York, PLLC**

PROPOSED SITE PLAN	
HOUNSFIELD WIND FARM	FIGURE 1