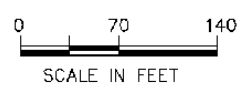
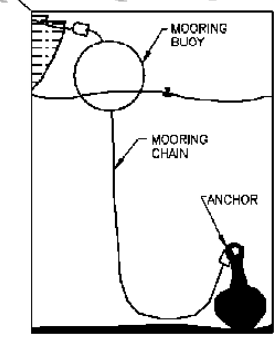
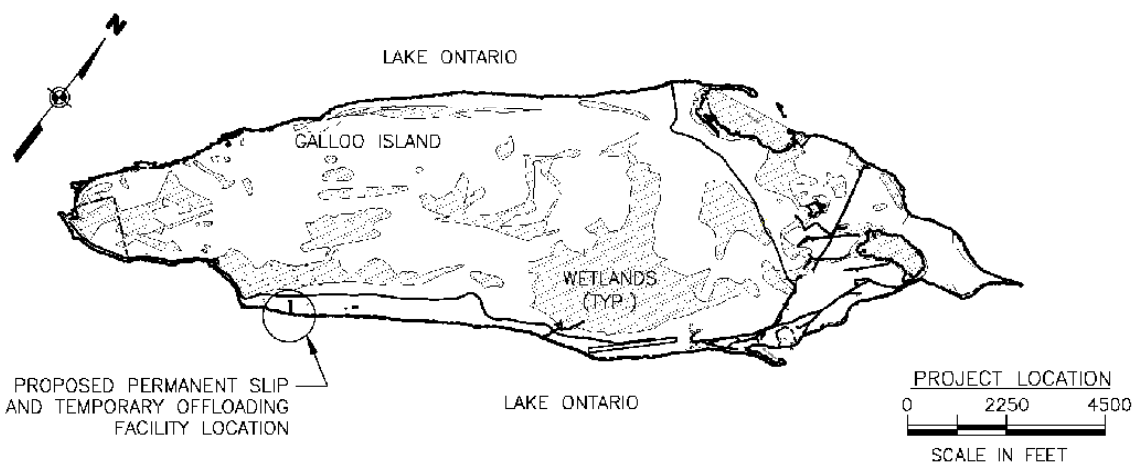


CONCEPTUAL OFFLOADING FACILITIES LAYOUT



CONCEPTUAL DOLPHIN DESIGN



CONCEPTUAL OFFSHORE MOORING SYSTEM

- NOTES:
1. GROUND SURFACE TOPOGRAPHY FROM 2008 BASE MAPPING.
 2. BATHYMETRY FROM GEOPHYSICAL SURVEY PERFORMED BY OCEAN SURVEYS, INC. AUGUST 2008.
 3. SECTIONS A, B & C SHOWN ON FIGURE D



CONCEPTUAL OFFLOADING FACILITIES



HOUNSFIELD WIND FARM

FIGURE 1.2-12

ACP-NY-F:\PROJECT\507NY021\GIS\mxd\090127_offloading.mxd Date: 1/28/2008 2:19:58 PM Name: 5mcmd