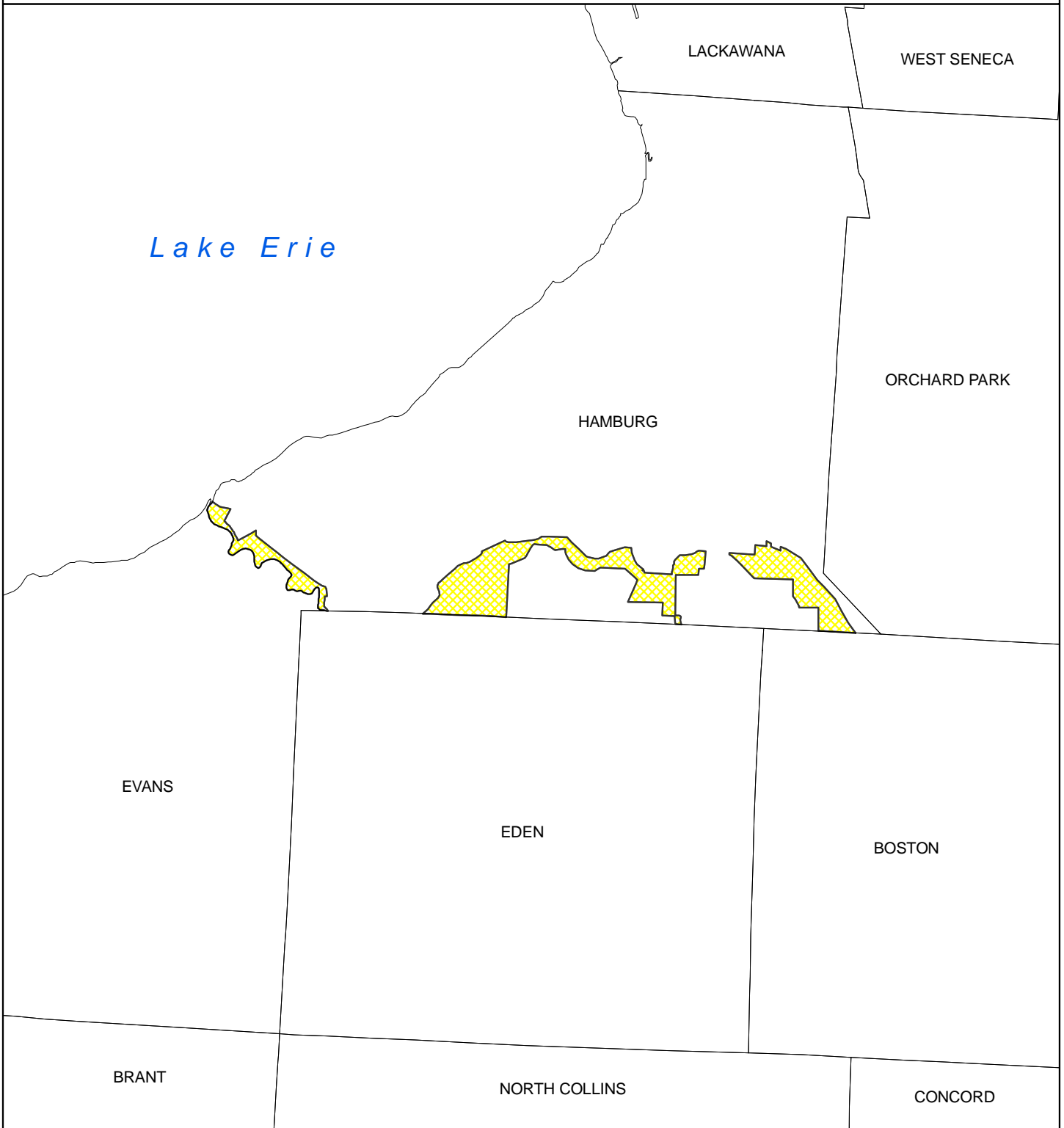



Eighteen Mile Creek Critical Environmental Area (CEA)

Effective Date of Designation: 5-23-92


Designating Agency: Town of Hamburg



Legend

 Eighteen Mile Creek CEA

Base Map: County Boundary for New York State



1 inch equals 2 miles



Disclaimer: This map was prepared by the New York State Department of Environmental Conservation using the most current data available. It is deemed accurate but is not guaranteed. NYS DEC is not responsible for any inaccuracies in the data. Please contact the designating authority for additional information regarding legal boundary descriptions.