



**Photograph No. 1:**  
Gowanus Generating Station (GGS), Brooklyn, N.Y.



**Photograph No. 2:**  
SPIP site to left (south) of GGS barge unit.



**Photograph No. 3:**  
Looking SE across SPIP site.



**Photograph No. 4:**  
Looking NE from SPIP site to LaFarge Cement Towers.



**Photograph No. 5, VP-1:**  
Looking N from closest location of future heritage walkway,  
2nd Avenue and 32nd Street.  
SPIP is ~0.2 miles to N



**Photograph No. 6, VP-2:**  
Looking NE from Bush complex piers in future Waterfront District,  
1st Avenue and 39th Street.  
SPIP is ~0.6 miles to NE




**Photograph No. 7, VP-2:**  
Character of Bush complex piers.  
SPIP is ~0.6 miles to NE



**Photograph No. 8, VP-3:**  
Looking NE from Pier 4 Ferry Parking at SPIP site.  
Warehouses and AGC's NGS in foreground.  
SPIP is ~1.6 miles to NE




**Photograph No. 9, VP-4:**  
Looking NE from hilltop at Owls Head Park,  
Screened by deciduous vegetation.  
SPIP is ~2.0 miles to NE



**Photograph No. 10, VP-5:**  
Sunset Park Historic District.  
SPIP is ~1.0 mile N



**Photograph No. 11, VP-5:**  
Looking N from Sunset Park,  
SPIP is ~1.0 mile N




**Photograph No. 12, VP-6:**  
Looking NW of the Minerva Statue in the Green-Wood Cemetery,  
SPIP is ~0.9 mile to W



**Photograph No. 13, VP-7:**  
Looking NW from an entrance to Green-Wood Cemetery,  
SPIP is ~0.6 mile to NW



**Photograph No. 14, VP-8:**  
Looking SE from Red Hook Recreation Area, across Gowanus Bay.  
SPIP is ~0.4 miles to SE



**Photograph No. 15, VP-6:**  
Looking NW from Minerva Statue.  
SPIP is ~0.9 mile to W



**Photograph No. 16, VP-9:**  
Looking NW from Battle Hill Revolutionary War statue in  
Green-Wood Cemetery (local landmark).  
SPIP is ~0.9 mile to W



**Photograph No. 17, VP-9:**  
Looking W from Minerva Statue in Green-Wood Cemetery.  
SPIP is ~0.8 mile to NW



**Photograph No. 18, VP-10:**  
Looking W from Elevated BOE at 23rd Street and 3rd Avenue. Existing GGS barges shown.  
SPIP is ~0.3 miles to W



**Photograph No. 19, VP-11:**

Looking SE from the Staten Island Ferry (from vicinity of the Statue of Liberty National Monument). SPIP is ~2.7 miles to NW



**Photograph No. 20**

Character shot of residential houses east of the BQE.  
SPIP is ~1.0 miles to W