




North



South

Approximate Distance to Stack: 0.2 Miles



SOUTH PIER IMPROVEMENT PROJECT  
Astoria Generating Company, L.P., a USPowerGen Company  
Gowanus, New York


Source:  
1) ESS, Photos of Existing Conditions for Image Renderings, 3/13/08 – 1:58 PM

Visual Simulation (VP-1)  
Existing View South of SPIP Site Looking  
North from 32<sup>nd</sup> Street and 2<sup>nd</sup> Avenue

Figure  
1



North



South

Approximate Distance to Stack: 0.2 Miles



SOUTH PIER IMPROVEMENT PROJECT  
Astoria Generating Company, L.P., a USPowerGen Company  
Gowanus, New York

Source:  
1) ESS, Photos of Existing Conditions for Image Renderings, 3/13/08 – 1:58 PM

Visual Simulation (VP-1)  
Proposed View South of SPIP Site Looking  
North from 32<sup>nd</sup> Street and 2<sup>nd</sup> Avenue

Figure  
2



Northwest



Southeast

Approximate Distance to Stack: 0.6 Miles



SOUTH PIER IMPROVEMENT PROJECT  
Astoria Generating Company, L.P., a USPowerGen Company  
Gowanus, New York

Source:  
1) ESS, Photos of Existing Conditions for Image Renderings, 2/11/08 – 3:08 PM

Visual Simulation (VP-7)  
Existing View Southeast of SPIP Site  
Looking Northwest from Greenwood Cemetery

Figure  
3



Northwest



Southeast

Approximate Distance to Stack: 0.6 Miles



SOUTH PIER IMPROVEMENT PROJECT  
Astoria Generating Company, L.P., a USPowerGen Company  
Gowanus, New York

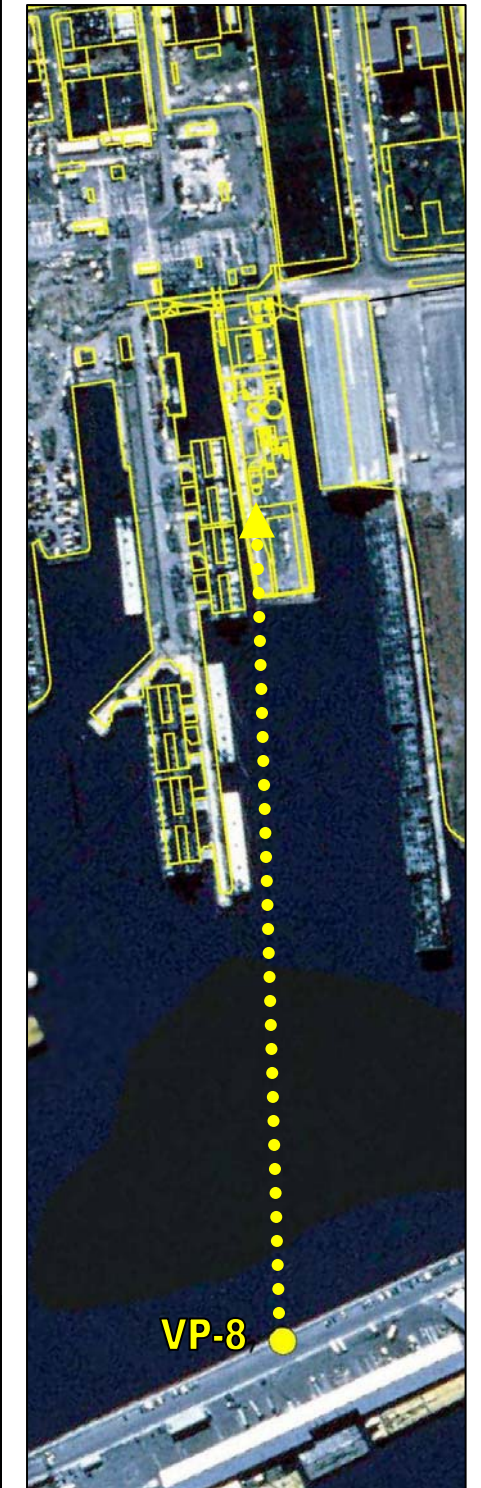
Source:  
1) ESS, Photos of Existing Conditions for Image Renderings, 2/11/08 – 3:08 PM

Visual Simulation (VP-7)  
Proposed View Southeast of SPIP Site  
Looking Northwest from Greenwood Cemetery

Figure  
4



Southeast



Northwest

Approximate Distance to Stack: 0.4 Miles



SOUTH PIER IMPROVEMENT PROJECT  
Astoria Generating Company, L.P., a USPowerGen Company  
Gowanus, New York

Source:  
1) ESS, Photos of Existing Conditions for Image Renderings, 2/11/08 – 4:34 PM

Visual Simulation (VP-8)  
Existing View Northwest of SPIP Site Looking  
Southeast from Red Hook Recreation Site

Figure  
5



Southeast



Northwest

Approximate Distance to Stack: 0.4 Miles



SOUTH PIER IMPROVEMENT PROJECT  
Astoria Generating Company, L.P., a USPowerGen Company  
Gowanus, New York

Source:  
1) ESS, Photos of Existing Conditions for Image Renderings, 2/11/08 – 4:34 PM

Visual Simulation (VP-8)  
Proposed View Northwest of SPIP Site Looking  
Southeast from Red Hook Recreation Site