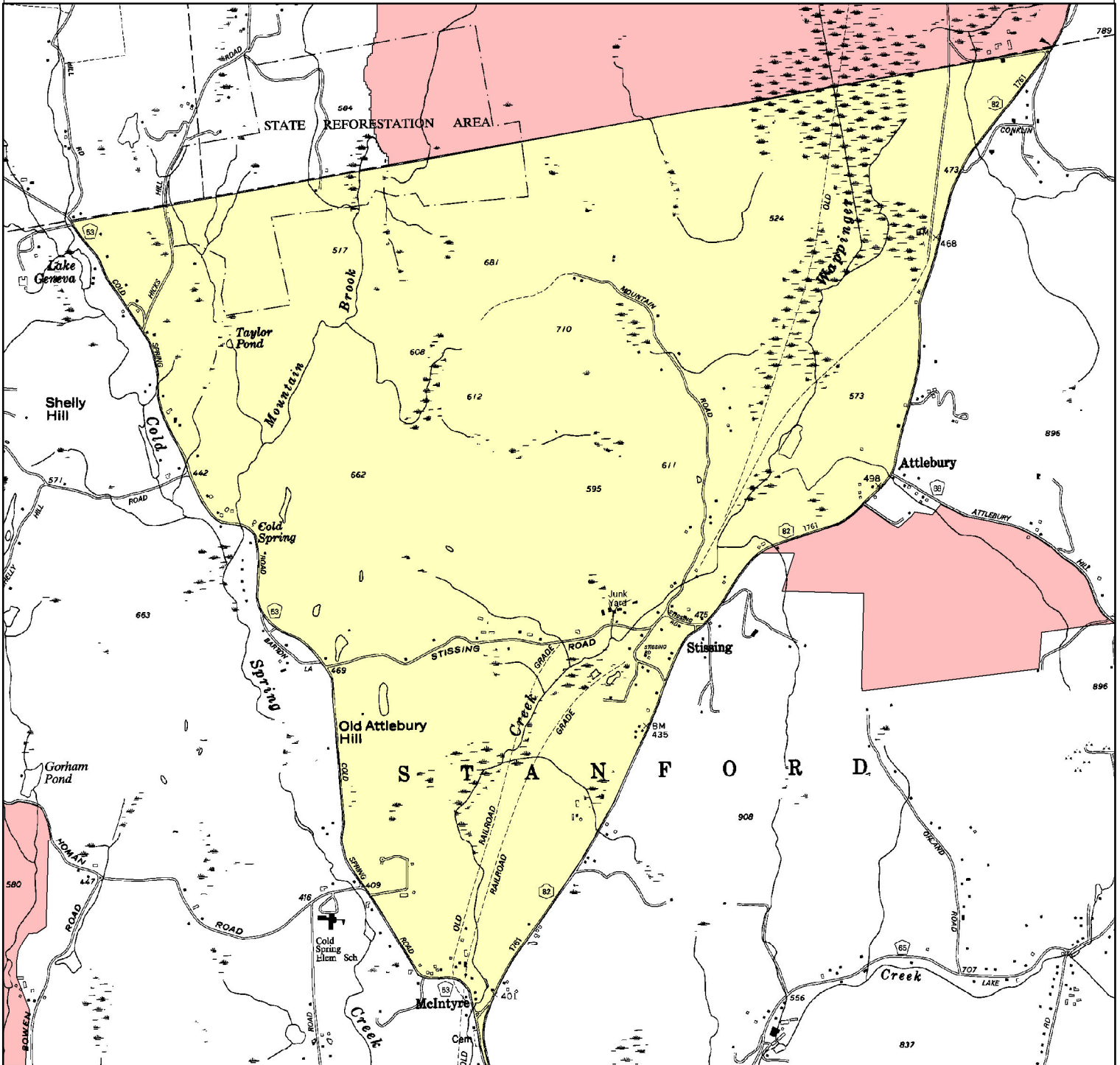




Upper Wappinger Critical Environmental Area (CEA)

Effective Date of Designation: 10-16-1992

Designating Agency: Town of Stanford



Legend

-  Upper Wappinger CEA
 Adjacent CEA

0 0.25 0.5 1 Miles

1 inch equals 0.51 miles

For Adjacent CEAs see map:
Pine Plains CEA
Buttercup Farm Sanctuary CEA



Base Map: DOT 1:24,000 Planimetric Images

Disclaimer: This map was prepared by the New York State Department of Environmental Conservation using the most current data available. It is deemed accurate but is not guaranteed. NYS DEC is not responsible for any inaccuracies in the data. Please contact the designating authority for additional information regarding legal boundary descriptions.