C Photo Simulations



Figure C-1

Proposed Belleayre Ski Center UMP Project Area

Photo ID: G3_P004 Picture_012
Direction: SE
Photo Location: Owl's Nest, directly across

© 2009 Ecology and Environment, Inc.

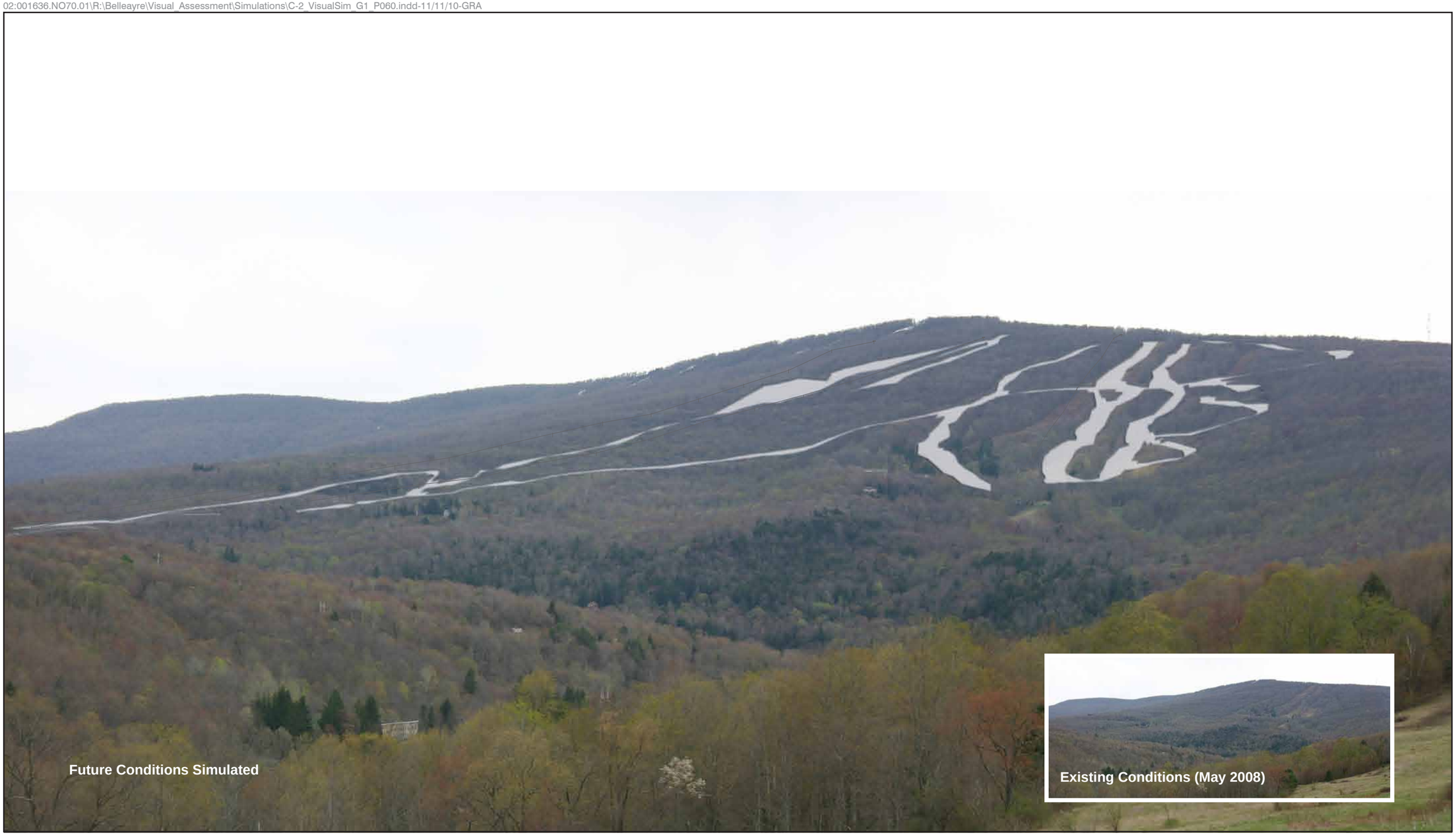

Figure C-2

Proposed Belleayre Ski Center UMP Project Area

Photo ID: G1_PO60-PO62
Direction: SSE - Panoramic
Photo Location: Breezy Hill Road

© 2009 Ecology and Environment, Inc.



Figure C-3

Proposed Belleayre Ski Center UMP Project Area

Photo ID: G1_PO50
Direction: SSW
Photo Location: Oak Ridge Road

© 2009 Ecology and Environment, Inc.



Figure C-4

Proposed Belleayre Ski Center UMP Project Area

Photo ID: G2_P016
Direction: SW
Photo Location: Brush Ridge Rd.

© 2009 Ecology and Environment, Inc.

Figure C-5

Proposed Belleayre Ski Center UMP Project Area

Photo ID: G2_P007
Direction: SW
Photo Location: Upper Birch Creek Rd./Krump Rd.

© 2009 Ecology and Environment, Inc.