






LEGEND

-  Oneida/Oswego Producing Well
-  Herkimer Producing Well
-  Dry Hole
-  Proposed Drilling Location
-  Proposed Production Unit

Scale 1:12000.

200. 0. 200. 400. 600. 800. 1000. feet



The geologic features and boundaries of this map are the sole interpretation of Nornew, Inc. Nornew, Inc. does not warrant the accuracy or completeness of this map, which was based upon the most recent sources available at the time of its construction.

Furthermore, this map is the property of Nornew, Inc. and may contain confidential and/or proprietary information. It may not be copied or otherwise made available to any other party without prior written consent from Nornew, Inc.

Nornew, Inc. expressly disclaims responsibility for any action, activity, or decision undertaken by a third party on the basis of the information depicted on this map.

Call or write:
 Nornew, Inc.
 2500 Tanglewilde, Suite 250
 Houston, Texas 77063
 1713/975-1900

NORNEW, INC.

**SJGS #1 UNIT
 MAP EXHIBIT "B10"**

Madison City	dec06b10.gpt	New York State
92503	Scale 1:12000	Central Projection