


**Oneida Indian Nation  
Land and Trust Application of April 4, 2005  
For Oneida and Madison Counties**

**Parcel Fact Sheet**

Parcel Reference No. <b>MG2-074</b>		Tax Map No. <b>54.-1-29</b>	
Location: <b>2682 West Road</b>		Town: <b>Oneida</b>	County: <b>Madison</b>
Road Access: <b>State Route 46</b>		Acreage: <b>43.222</b>	
Current Land Use: <b>Agricultural</b>			
Comments: <b>Active Pasture/Abandoned House</b>			
			
			

**Oneida Indian Nation  
Land and Trust Application of April 4, 2005  
For Oneida and Madison Counties**

**Parcel Fact Sheet**

<i>Parcel Reference No.</i> <b>MG2-075</b>	<i>Tax Map No.</i> <b>38.57-1-15.2</b>
<i>Location:</i> <b>577 Main Street</b>	<i>Town:</i> <b>Oneida</b> <i>County:</i> <b>Madison</b>
<i>Road Access:</i> <b>City Street</b>	<i>Acreage:</i> <b>0.183</b>

*Current Land Use:* **Misc. Commercial**

*Comments:* **Office Building, "Member Benefits"**



**Oneida Indian Nation  
Land and Trust Application of April 4, 2005  
For Oneida and Madison Counties**

**Parcel Fact Sheet**

<i>Parcel Reference No.</i> <b>MG2-076</b>	<i>Tax Map No.</i> <b>38.65-1-14</b>
<i>Location:</i> <b>221 Genesee Street</b>	<i>Town:</i> <b>Oneida</b> <i>County:</i> <b>Madison</b>
<i>Road Access:</i> <b>State 5</b>	<i>Acreage:</i> <b>1.092</b>
<i>Current Land Use:</i> <b>Convenience Store/Gas Station</b> <i>Comments:</i> <b>"Savon" Gas Station &amp; Convenience Store</b>	



**Oneida Indian Nation  
Land and Trust Application of April 4, 2005  
For Oneida and Madison Counties**


**Parcel Fact Sheet**

<i>Parcel Reference No.</i> <b>MG2-077</b>		<i>Tax Map No.</i> <b>38.49-1-67</b>	
<i>Location:</i> <b>573 Main Street</b>		<i>Town:</i> <b>Oneida</b>	
		<i>County:</i> <b>Madison</b>	
<i>Road Access:</i> <b>City Street</b>		<i>Acreage:</i> <b>0.584</b>	
<i>Current Land Use:</i> <b>Residential</b>			
<i>Comments:</i> <b>House &amp; Garage No. 573 (occupied)</b>			



**Oneida Indian Nation  
Land and Trust Application of April 4, 2005  
For Oneida and Madison Counties**

**Parcel Fact Sheet**

<i>Parcel Reference No.</i> <b>MG2-078</b>		<i>Tax Map No.</i> <b>38.57-1-15.3</b>	
<i>Location:</i> <b>577A Main Street</b>		<i>Town:</i> <b>Oneida</b>	
		<i>County:</i> <b>Madison</b>	
<i>Road Access:</i> <b>City Street</b>		<i>Acreage:</i> <b>0.130</b>	
<i>Current Land Use:</i> <b>Misc. Commercial</b>			
<i>Comments:</i> <b>Office Building?</b>			
			

**Oneida Indian Nation  
Land and Trust Application of April 4, 2005  
For Oneida and Madison Counties**

**Parcel Fact Sheet**

<i>Parcel Reference No.</i> <b>MG2-079</b>	<i>Tax Map No.</i> <b>30.81-1-70</b>
<i>Location:</i> <b>1 (a.k.a. 10) Lenox Avenue</b>	<i>Town:</i> <b>Oneida</b> <i>County:</i> <b>Madison</b>
<i>Road Access:</i> <b>NYS Route 365/City Street</b>	<i>Acreage:</i> <b>0.344</b>

*Current Land Use:* **Convenience Store/Gas Station**

*Comments:* **"Savon" Gas Station/Convenience Store**



**Oneida Indian Nation  
Land and Trust Application of April 4, 2005  
For Oneida and Madison Counties**

**Parcel Fact Sheet**

<i>Parcel Reference No.</i> <b>MG2-080</b>	<i>Tax Map No.</i> <b>38.57-1-15</b>
<i>Location:</i> <b>579 Main Street</b>	<i>Town:</i> <b>Oneida</b> <i>County:</i> <b>Madison</b>
<i>Road Access:</i> <b>City Street</b>	<i>Acreage:</i> <b>2.091</b>

*Current Land Use:* **Misc. Commercial**

*Comments:* **Office Building & Eye Care Center**



**Oneida Indian Nation  
Land and Trust Application of April 4, 2005  
For Oneida and Madison Counties**


**Parcel Fact Sheet**

<i>Parcel Reference No.</i> <b>MG2-081</b>		<i>Tax Map No.</i> <b>30.81-1-69</b>	
<i>Location:</i> <b>321 East Walnut Street</b>		<i>Town:</i> <b>Oneida</b>	
		<i>County:</i> <b>Madison</b>	
<i>Road Access:</i> <b>NYS Route 365/City Street</b>		<i>Acreage:</i> <b>0.273</b>	
<i>Current Land Use:</i> <b>Misc. Commercial</b>			
<i>Comments:</i> <b>Two Stall Garage (vacant)</b>			



**Oneida Indian Nation  
Land and Trust Application of April 4, 2005  
For Oneida and Madison Counties**

**Parcel Fact Sheet**

<i>Parcel Reference No.</i> <b>MG2-082</b>		<i>Tax Map No.</i> <b>38.62-1-3</b>	
<i>Location:</i> <b>391 Genesee Street</b>		<i>Town:</i> <b>Oneida</b>	
		<i>County:</i> <b>Madison</b>	
<i>Road Access:</i> <b>State 5/City Street</b>		<i>Acreage:</i> <b>0.743</b>	
<i>Current Land Use:</i> <b>Residential</b>			
<i>Comments:</i> <b>House &amp; Garage No. 391 (occupied)</b>			
			

**Oneida Indian Nation  
Land and Trust Application of April 4, 2005  
For Oneida and Madison Counties**

**Parcel Fact Sheet**

<i>Parcel Reference No.</i> <b>MG2-083</b>	<i>Tax Map No.</i> <b>38.57-1-19</b>
<i>Location:</i> <b>112 Genesee Street</b>	<i>Town:</i> <b>Oneida</b> <i>County:</i> <b>Madison</b>
<i>Road Access:</i> <b>State 5/City Street</b>	<i>Acreage:</i> <b>0.454</b>

*Current Land Use:* **Convenience Store/Gas Station**

*Comments:* **"Savon" Gas Station/Convenience Store**



**Oneida Indian Nation  
Land and Trust Application of April 4, 2005  
For Oneida and Madison Counties**

**Parcel Fact Sheet**

<i>Parcel Reference No.</i> <b>MG2-084</b>		<i>Tax Map No.</i> <b>38.49-1-69</b>	
<i>Location:</i> <b>575 Main Street</b>		<i>Town:</i> <b>Oneida</b>	
		<i>County:</i> <b>Madison</b>	
<i>Road Access:</i> <b>City Street</b>		<i>Acreage:</i> <b>0.367</b>	
<i>Current Land Use:</i> <b>Residential</b>			
<i>Comments:</i> <b>House &amp; Attached Garage (appears vacant)</b>			



**Oneida Indian Nation  
Land and Trust Application of April 4, 2005  
For Oneida and Madison Counties**

**Parcel Fact Sheet**

<i>Parcel Reference No.</i> <b>MG2-085</b>	<i>Tax Map No.</i> <b>47.-1-61</b>
<i>Location:</i> <b>Middle Road</b>	<i>Town:</i> <b>Oneida</b> <i>County:</i> <b>Madison</b>
<i>Road Access:</i> <b>City Street</b>	<i>Acreage:</i> <b>87.405</b>

*Current Land Use:* **Agricultural**

*Comments:* **Overgrown Farmland In Front/Rear Portion**



**Oneida Indian Nation  
Land and Trust Application of April 4, 2005  
For Oneida and Madison Counties**

**Parcel Fact Sheet**

<i>Parcel Reference No.</i> <b>MG2-086</b>	<i>Tax Map No.</i> <b>30.47-1-1.1</b>
<i>Location:</i> <b>401-405 Williams Street</b>	<i>Town:</i> <b>Oneida</b> <i>County:</i> <b>Madison</b>
<i>Road Access:</i> <b>City Street</b>	<i>Acreage:</i> <b>1.508</b>

*Current Land Use:* **Residential**

*Comments:* **Three Apartment Buildings (inactive)**

