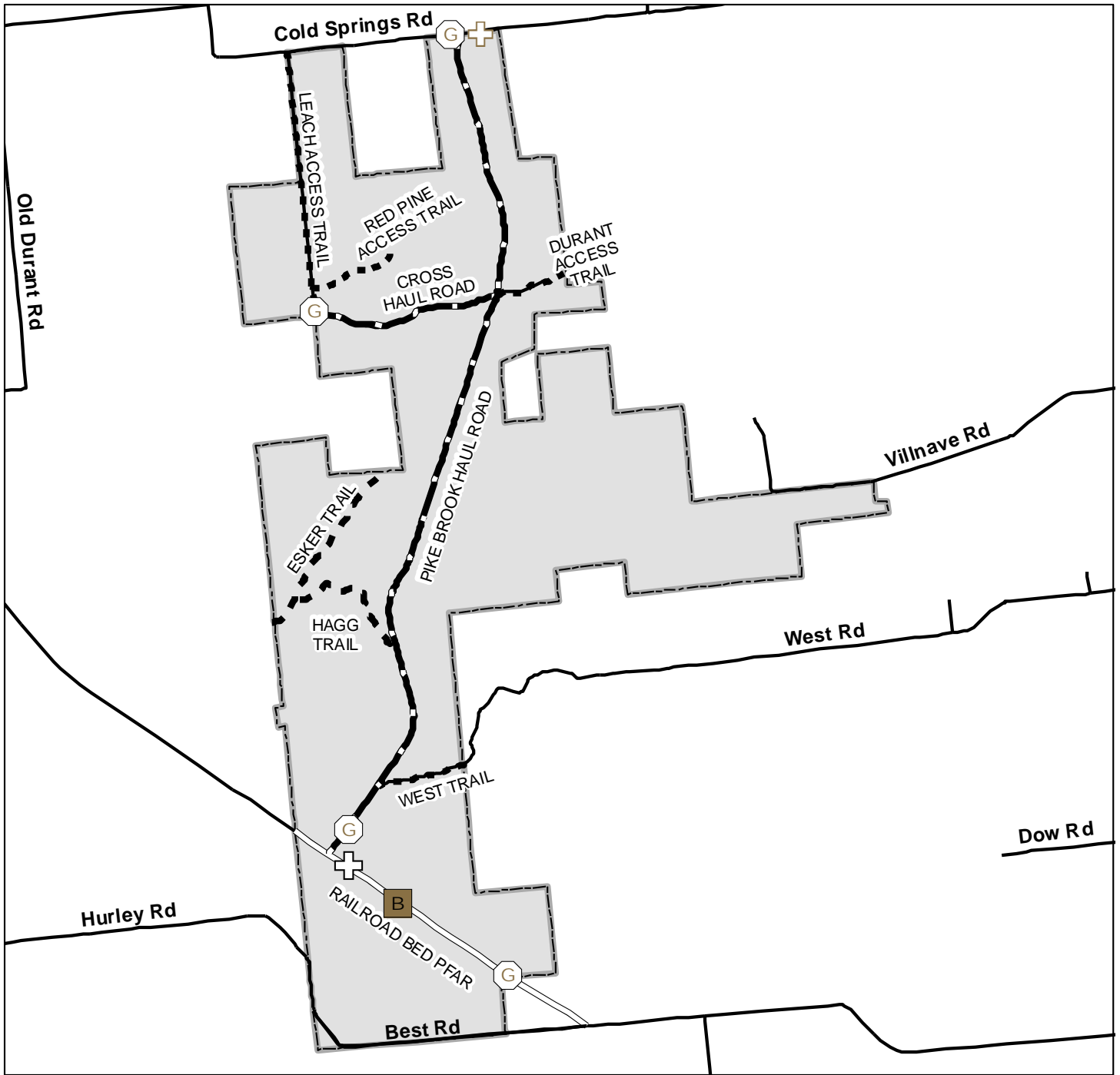


FIGURE 3. – INFRASTRUCTURE AND RECREATION MAPS

FIGURE 3. – INFRASTRUCTURE AND RECREATION MAPS

(see appendices and figures)



Current Facilities

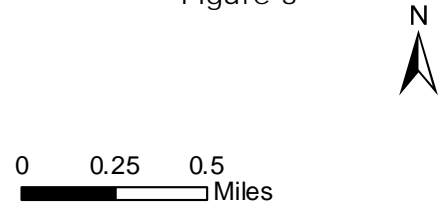
- BRIDGE
- CULVERT PIPE
- FACILITY ID SIGN
- FISHING ACCESS
- GATE
- PARKING
- PRIMITIVE CAMPSITE
- TRAILHEAD REGISTER
- CCC WATERHOLE

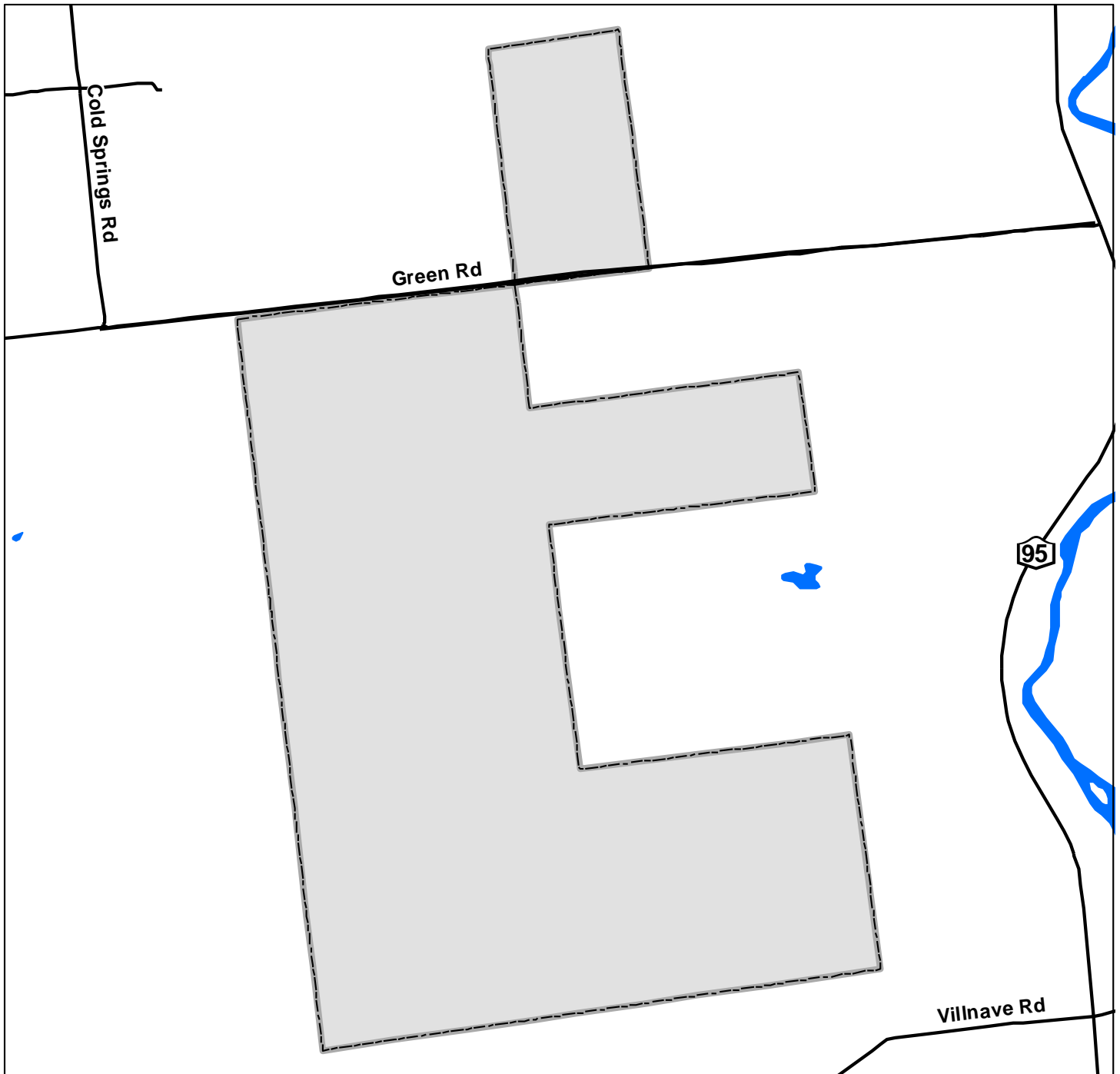
- PUBLIC ROAD
- ACCESS TRAIL
- HAUL ROAD
- PUBLIC FOREST ACCESS ROAD
- RECREATIONAL TRAIL
- RIGHT-OF-WAY
- FOREST BOUNDARY
- County Forest

Proposed Facilities

- CANOE LAUNCH
- FACILITY ID SIGN
- GATE
- KIOSK
- LEAN TO
- UNPAVED PARKING LOT

BOMBAY STATE FOREST
FRANKLIN 02
INFRASTRUCTURE & RECREATION
Figure 3





Current Facilities

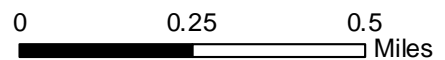
- BRIDGE
- CULVERT PIPE
- FACILITY ID SIGN
- FISHING ACCESS
- GATE
- PARKING
- PRIMITIVE CAMPSITE
- TRAILHEAD REGISTER
- CCC WATERHOLE

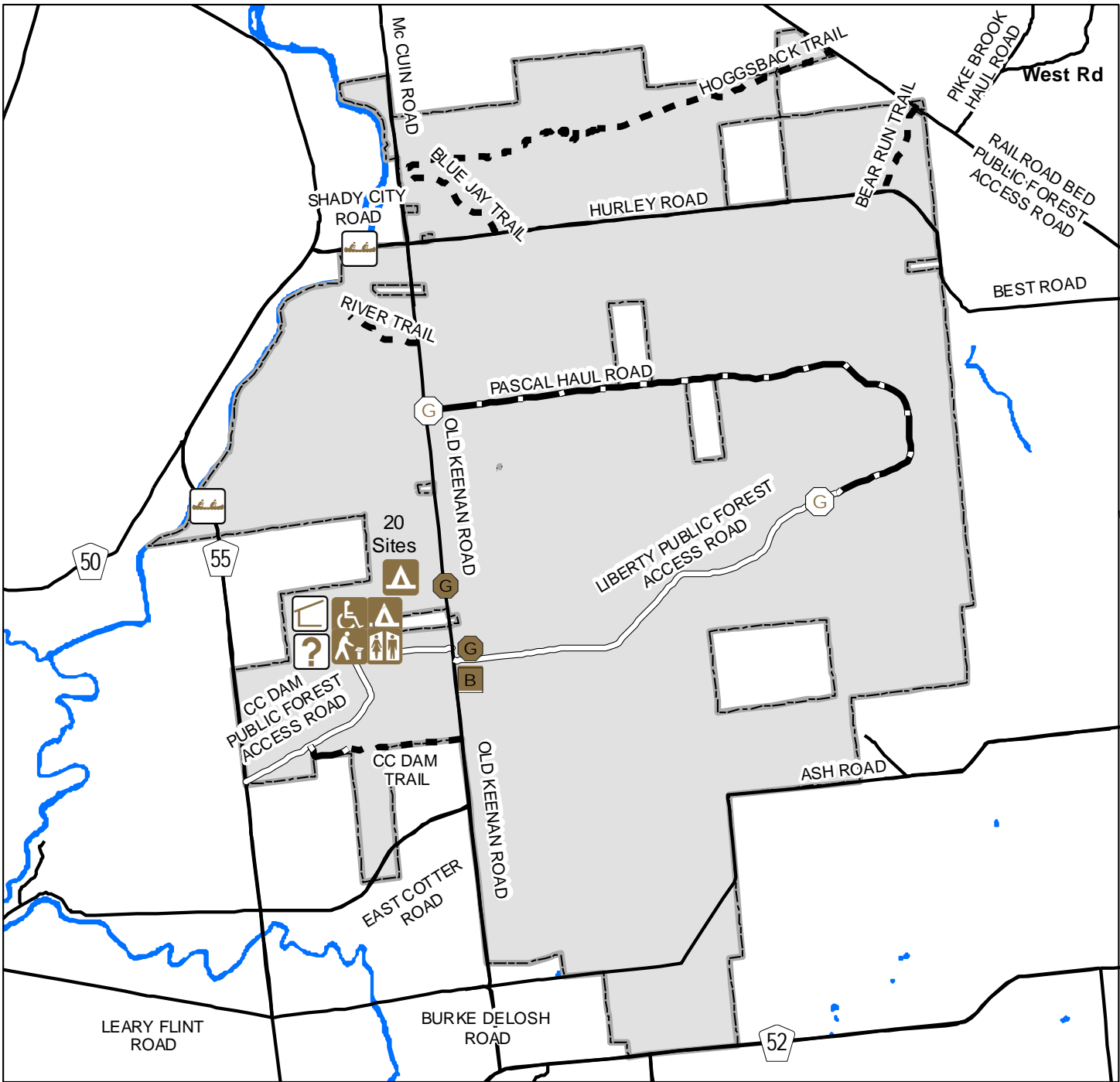
- PUBLIC ROAD
- ACCESS TRAIL
- HAUL ROAD
- PUBLIC FOREST ACCESS ROAD
- RECREATIONAL TRAIL
- RIGHT-OF-WAY
- FOREST BOUNDARY
- Water

Proposed Facilities

- CANOE LAUNCH
- FACILITY ID SIGN
- GATE
- KIOSK
- LEAN TO
- UNPAVED PARKING LOT

BOMBAY STATE FOREST
FRANKLIN 04
INFRASTRUCTURE & RECREATION
Figure 3





Current Facilities


- BRIDGE
- CULVERT PIPE
- FACILITY ID SIGN
- FISHING ACCESS
- GATE
- PARKING
- PRIMITIVE CAMPSITE
- TRAILHEAD REGISTER
- CCC WATERHOLE

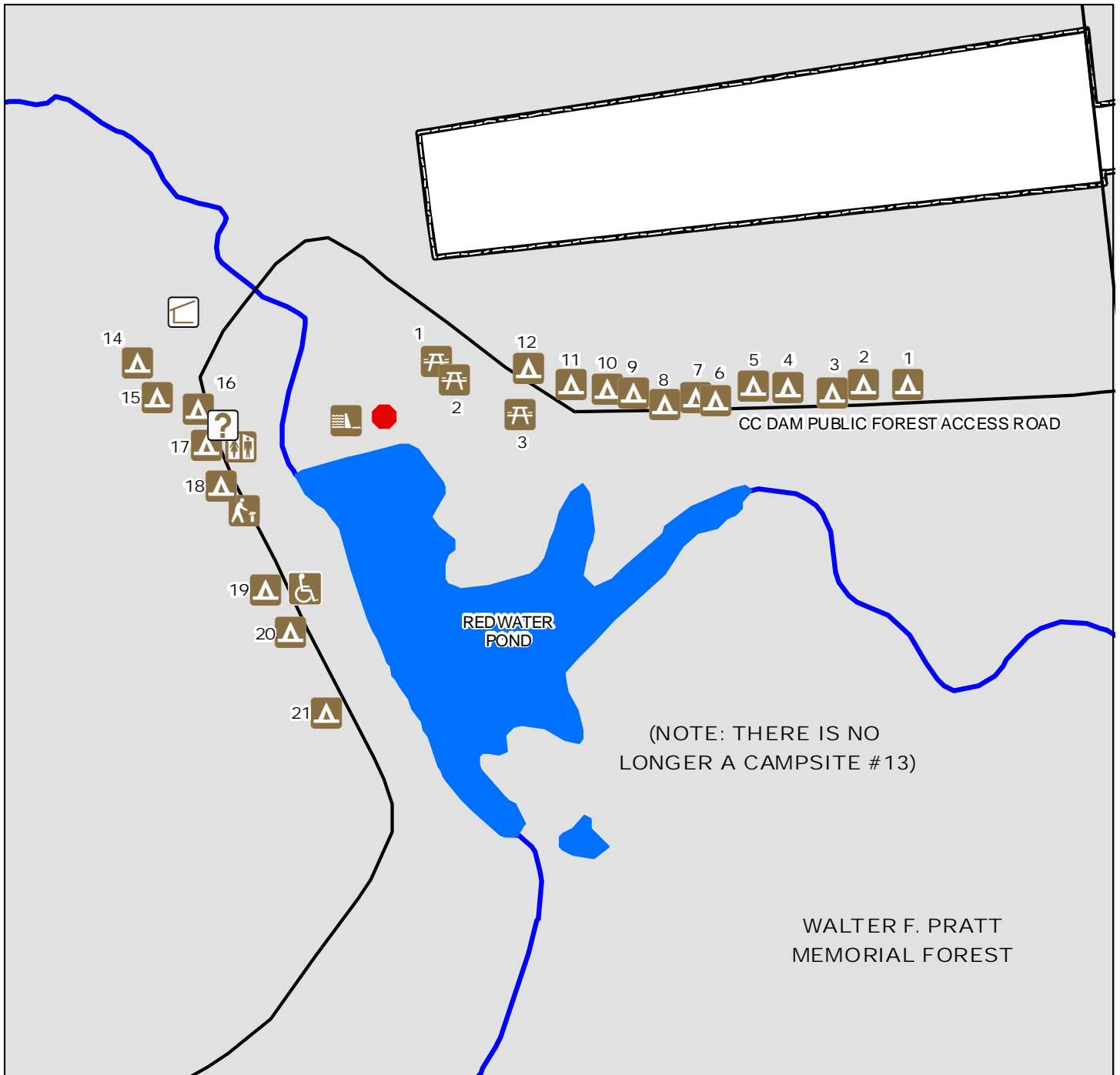
Proposed Facilities

- ACCESS TRAIL
- HAUL ROAD
- PUBLIC FOREST ACCESS ROAD
- RECREATIONAL TRAIL
- RIGHT-OF-WAY
- FOREST BOUNDARY
- Water
- County Forest
- Utility Lines
- CANOE LAUNCH
- FACILITY ID SIGN
- GATE
- KIOSK
- LEAN TO
- UNPAVED PARKING LOT

BRASHER STATE FOREST
ST. LAWRENCE 01
INFRASTRUCTURE & RECREATION

Figure 3



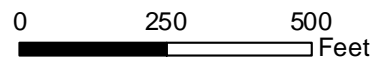


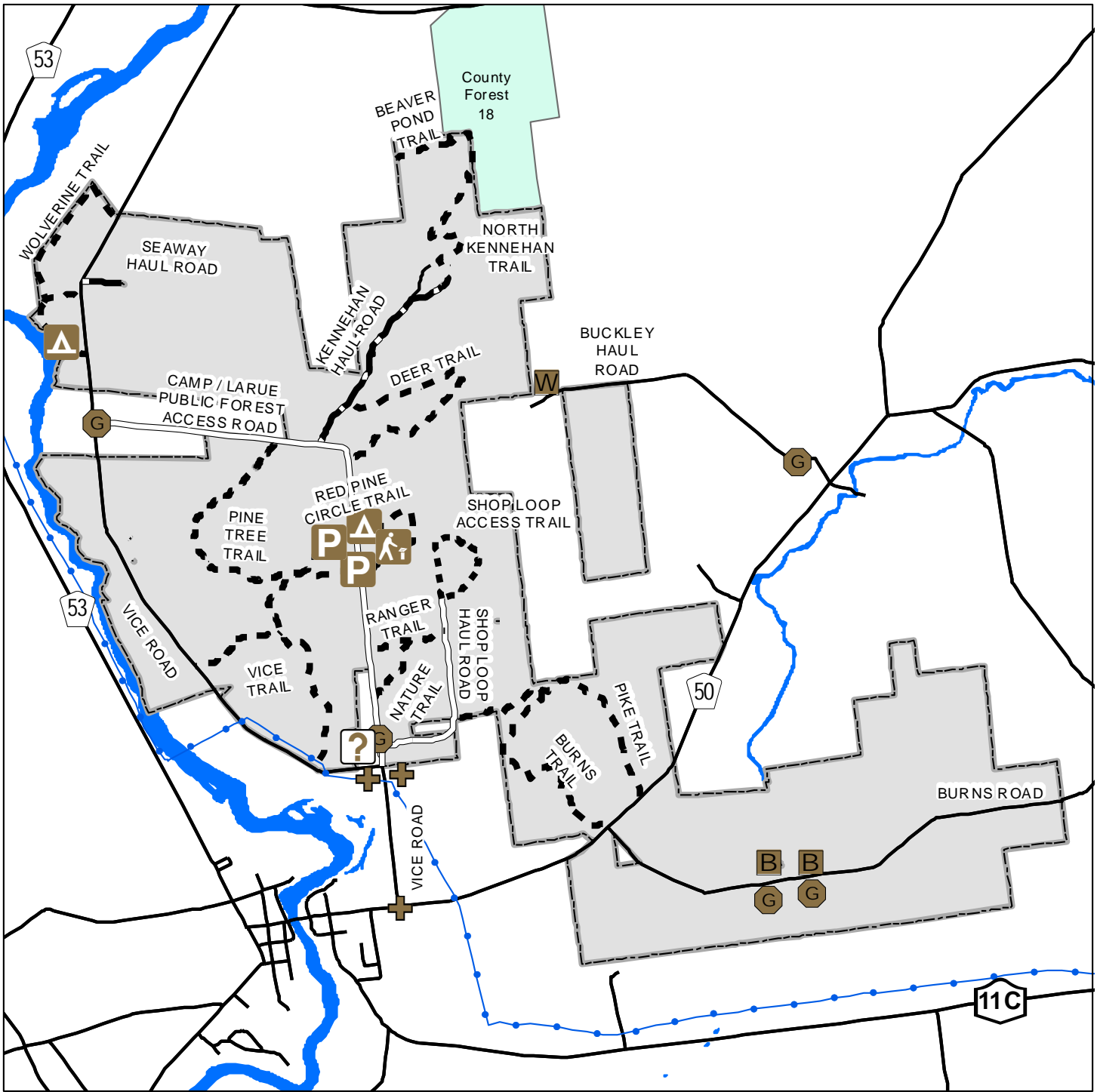
(NOTE: THERE IS NO LONGER A CAMPSITE #13)

WALTER F. PRATT
MEMORIAL FOREST

BRASHER STATE FOREST
ST. LAWRENCE 1
INFRASTRUCTURE & RECREATION
Figure 3

- | Current Facilities | | Proposed Facilities | |
|--------------------|---------------------------|---------------------|---------------------|
| | ACCESSIBLE BATHROOM | | CANOE LAUNCH |
| | BARRIER | | FACILITY ID SIGN |
| | DAM | | GATE |
| | PICNIC SITE | | KIOSK |
| | PRIMITIVE CAMPSITE | | LEAN TO |
| | TRAILHEAD REGISTER | | UNPAVED PARKING LOT |
| | State Land Transportation | | Water |
| | Stream | | FOREST BOUNDARY |





Current Facilities

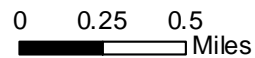
- BRIDGE
- CULVERT
- FACILITY ID SIGN
- FISHING ACCESS
- GATE
- PARKING
- PRIMITIVE CAMPSITE

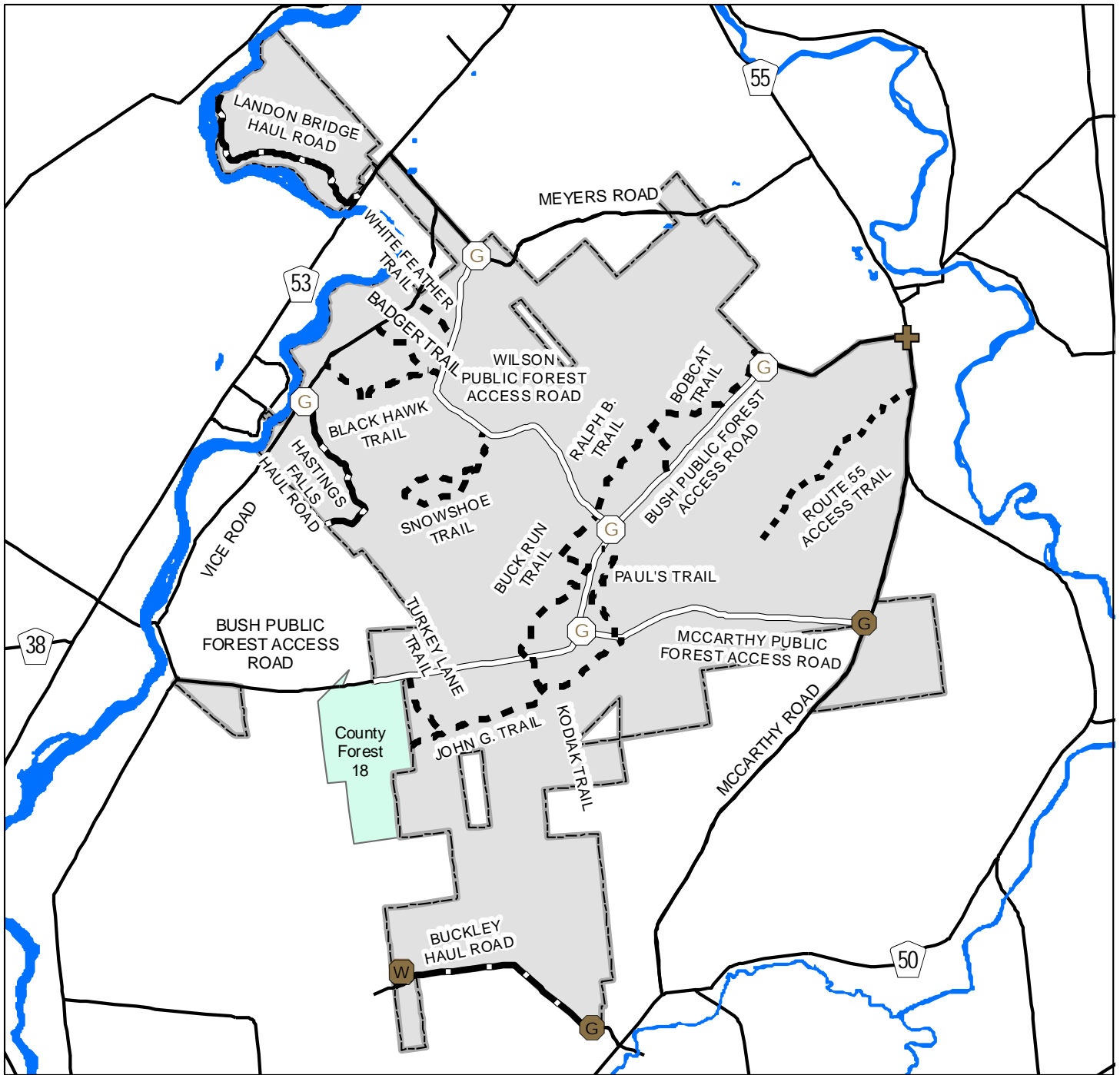
- PUBLIC ROAD
- ACCESS TRAIL
- HAUL ROAD
- PUBLIC FOREST ACCESS ROAD
- RECREATIONAL TRAIL
- RIGHT-OF-WAY
- FOREST BOUNDARY
- County Forest
- Water

Proposed Facilities










- CANOE LAUNCH
- FACILITY ID SIGN
- GATE
- KIOSK
- LEAN TO
- UNPAVED PARKING LOT

**BRASHER STATE FOREST
ST. LAWRENCE 05
INFRASTRUCTURE & RECREATION
Figure 3**





Current Facilities


-  BRIDGE
-  CULVERT PIPE
-  FACILITY ID SIGN
-  FISHING ACCESS
-  GATE
-  PARKING
-  PRIMITIVE CAMPSITE
-  TRAILHEAD REGISTER
-  CCC WATERHOLE

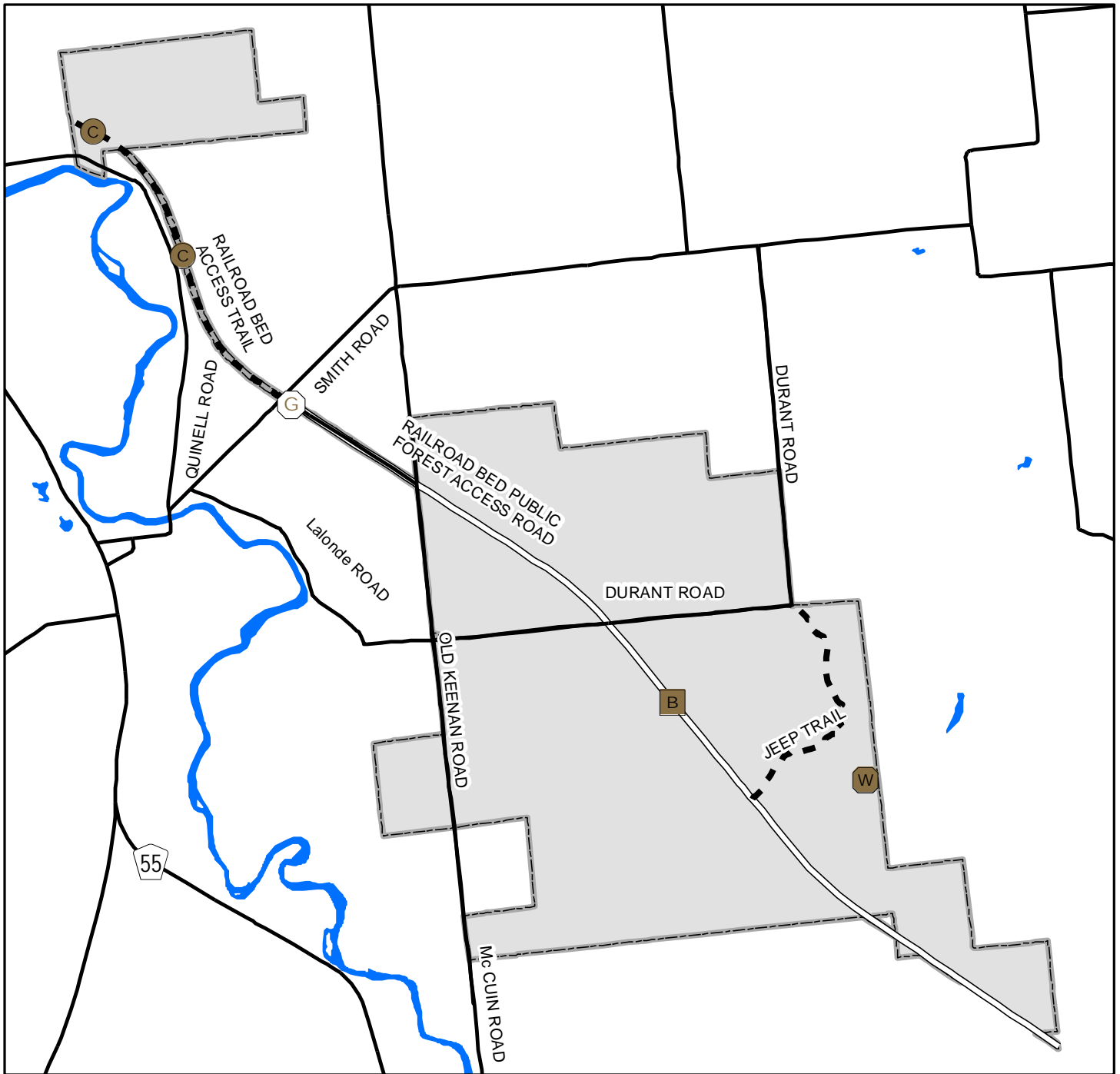
-  PUBLIC ROAD
-  ACCESS TRAIL
-  HAUL ROAD
-  PUBLIC FOREST ACCESS ROAD
-  RECREATIONAL TRAIL
-  RIGHT-OF-WAY
-  FOREST BOUNDARY
-  County Forest
-  Water

Proposed Facilities

-  CANOE LAUNCH
-  FACILITY ID SIGN
-  GATE
-  KIOSK
-  LEAN TO
-  UNPAVED PARKING LOT

BRASHER STATE FOREST
ST. LAWRENCE 06
INFRASTRUCTURE & RECREATION
Figure 3





Current Facilities

- BRIDGE
- CULVERT PIPE
- FACILITY ID SIGN
- FISHING ACCESS
- GATE
- PARKING
- PRIMITIVE CAMPSITE
- TRAILHEAD REGISTER
- CCC WATERHOLE

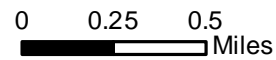
- PUBLIC ROAD
- ACCESS TRAIL
- HAUL ROAD
- PUBLIC FOREST ACCESS ROAD
- RECREATIONAL TRAIL
- RIGHT-OF-WAY
- FOREST BOUNDARY
- County Forest
- Water

Proposed Facilities

- CANOE LAUNCH
- FACILITY ID SIGN
- GATE
- KIOSK
- LEAN TO
- UNPAVED PARKING LOT

BRASHER STATE FOREST
ST. LAWRENCE 7
INFRASTRUCTURE & RECREATION

Figure 3





Current Facilities

- BRIDGE
- CULVERT PIPE
- FACILITY ID SIGN
- FISHING ACCESS
- GATE
- PARKING
- PRIMITIVE CAMPSITE
- TRAILHEAD REGISTER
- CCC WATERHOLE

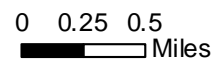
- PUBLIC ROAD
- ACCESS TRAIL
- HAUL ROAD
- PUBLIC FOREST ACCESS ROAD
- RECREATIONAL TRAIL
- RIGHT-OF-WAY
- FOREST BOUNDARY
- County Forest
- Water

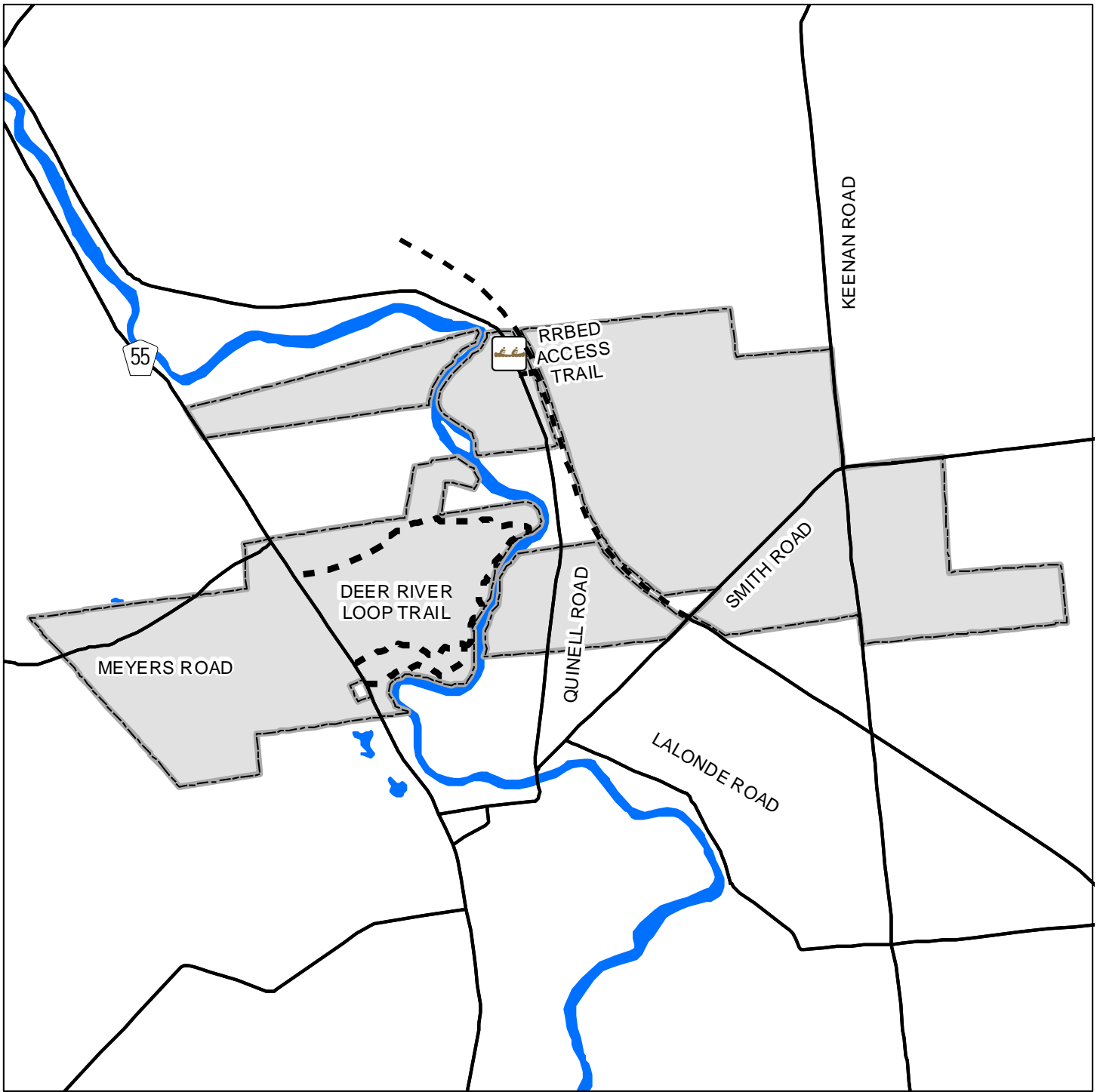
Proposed Facilities

- CANOE LAUNCH
- FACILITY ID SIGN
- GATE
- KIOSK
- LEAN TO
- UNPAVED PARKING LOT

BRASHER STATE FOREST
ST. LAWRENCE 10
INFRASTRUCTURE & RECREATION










Figure 3





Current Facilities

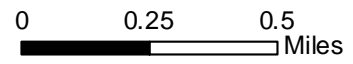
-  BRIDGE
-  CULVERT
-  FACILITY ID SIGN
-  FISHING ACCESS
-  GATE
-  PARKING
-  PRIMITIVE CAMPSITE

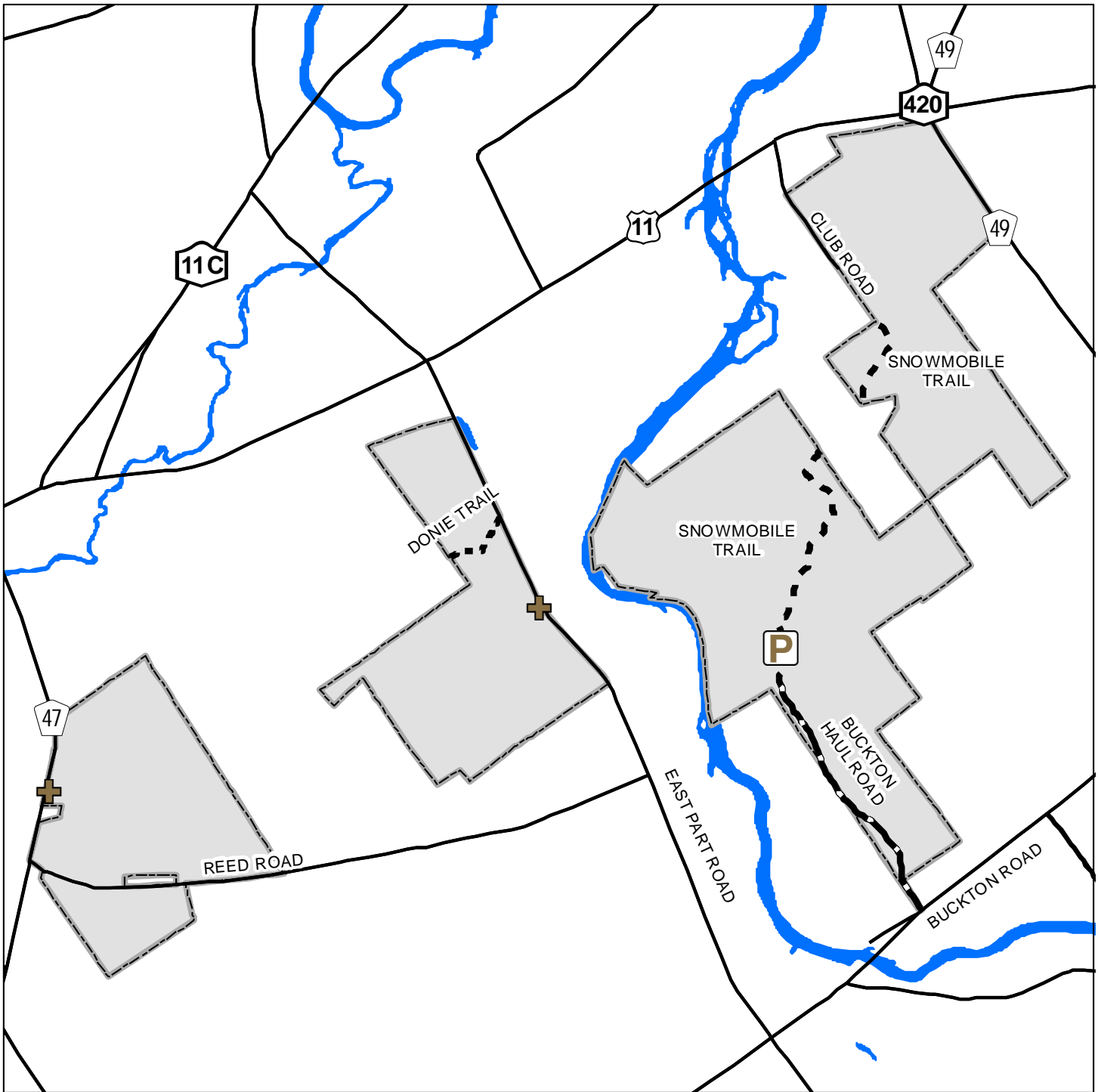
-  PUBLIC ROAD
-  ACCESS TRAIL
-  HAUL ROAD
-  PUBLIC FOREST ACCESS ROAD
-  RECREATIONAL TRAIL
-  RIGHT-OF-WAY
-  FOREST BOUNDARY
-  County Forest
-  Water

Proposed Facilities


-  CANOE LAUNCH
-  FACILITY ID SIGN
-  GATE
-  KIOSK
-  LEAN TO
-  UNPAVED PARKING LOT










BRASHER STATE FOREST
ST. LAWRENCE 17
INFRASTRUCTURE & RECREATION
Figure 3





Current Facilities

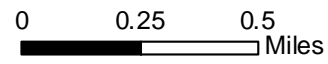
-  BRIDGE
-  CULVERT
-  FACILITY ID SIGN
-  FISHING ACCESS
-  GATE
-  PARKING
-  PRIMITIVE CAMPSITE

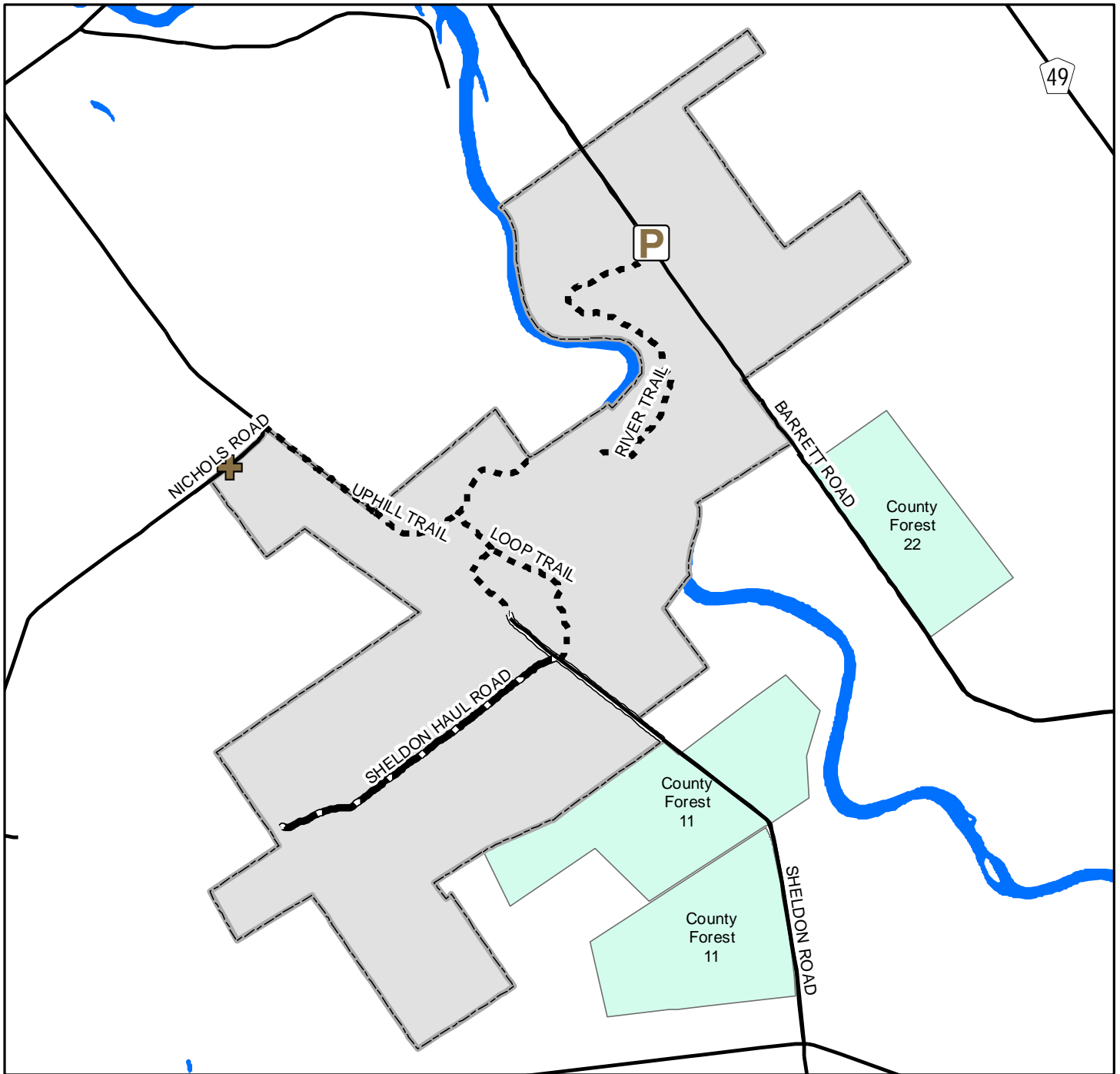
-  PUBLIC ROAD
-  ACCESS TRAIL
-  HAUL ROAD
-  PUBLIC FOREST ACCESS ROAD
-  RECREATIONAL TRAIL
-  RIGHT-OF-WAY
-  FOREST BOUNDARY
-  County Forest
-  Water

Proposed Facilities

-  CANOE LAUNCH
-  FACILITY ID SIGN
-  GATE
-  KIOSK
-  LEAN TO
-  UNPAVED PARKING LOT

BUCKTON STATE FOREST
ST. LAWRENCE 31
INFRASTRUCTURE & RECREATION
Figure 3





49

P

NICHOLS ROAD

UPHILL TRAIL

LOOP TRAIL

RIVER TRAIL

BARRETT ROAD

County Forest 22

SHELDON HAUL ROAD

County Forest 11

County Forest 11

SHELDON ROAD

Current Facilities

- BRIDGE
- CULVERT PIPE
- FACILITY ID SIGN
- FISHING ACCESS
- GATE
- PARKING
- PRIMITIVE CAMPSITE
- TRAILHEAD REGISTER
- CCC WATERHOLE

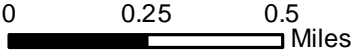
- PUBLIC ROAD
- ACCESS TRAIL
- HAUL ROAD
- PUBLIC FOREST ACCESS ROAD
- RECREATIONAL TRAIL
- RIGHT-OF-WAY
- FOREST BOUNDARY
- County Forest
- Water

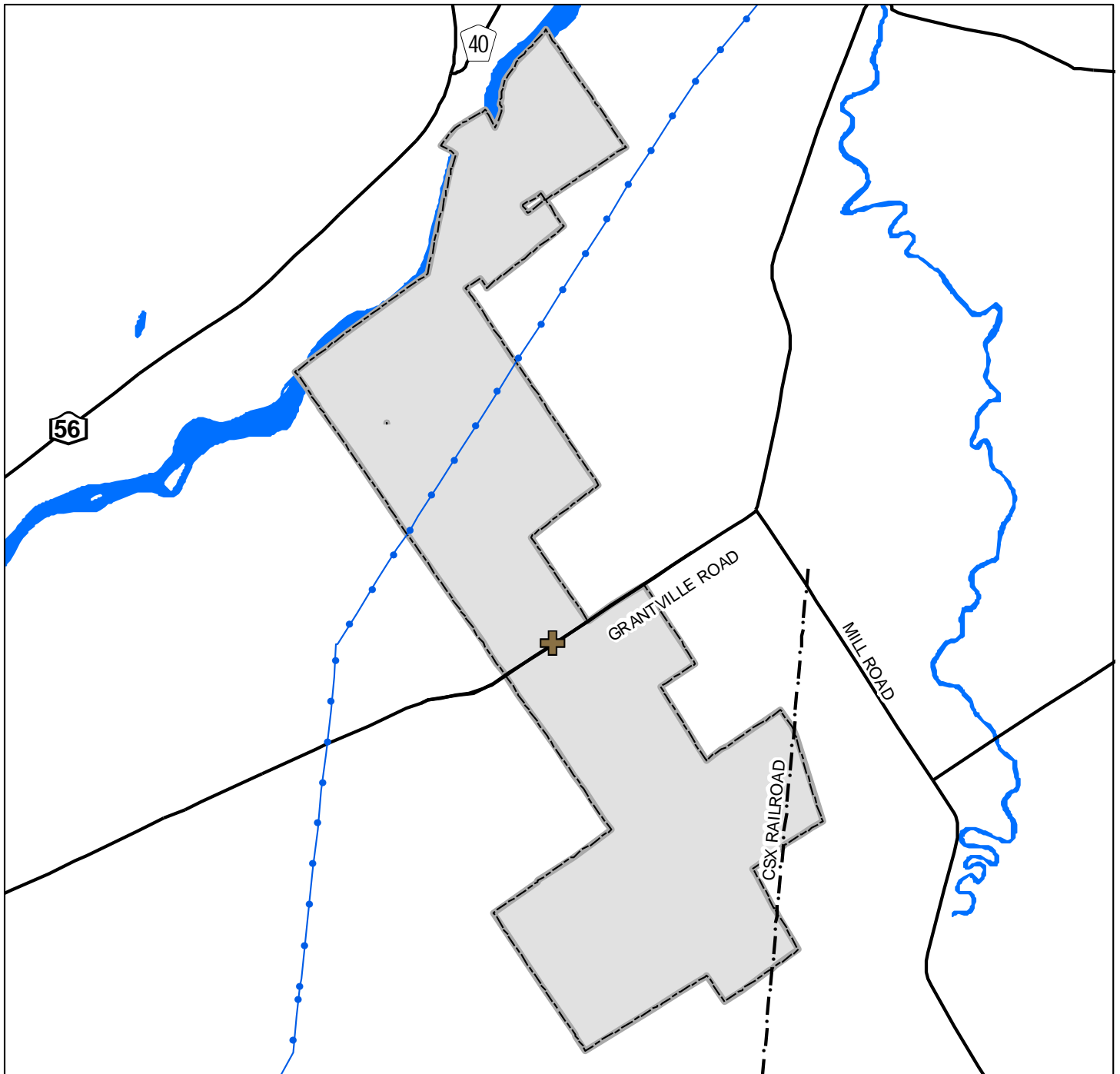
Proposed Facilities

- CANOE LAUNCH
- FACILITY ID SIGN
- GATE
- KIOSK
- LEAN TO
- UNPAVED PARKING LOT

FORT JACKSON STATE FOREST
ST. LAWRENCE 22
INFRASTRUCTURE & RECREATION











Figure 3





Current Facilities

-  BRIDGE
-  CULVERT PIPE
-  FACILITY ID SIGN
-  FISHING ACCESS
-  GATE
-  PARKING
-  PRIMITIVE CAMPSITE
-  TRAILHEAD REGISTER
-  CCC WATERHOLE

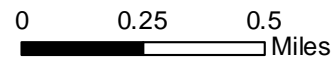
-  PUBLIC ROAD
-  ACCESS TRAIL
-  HAUL ROAD
-  PUBLIC FOREST ACCESS ROAD
-  RECREATIONAL TRAIL
-  RIGHT-OF-WAY
-  FOREST BOUNDARY
-  County Forest
-  Water
-  Utility Lines

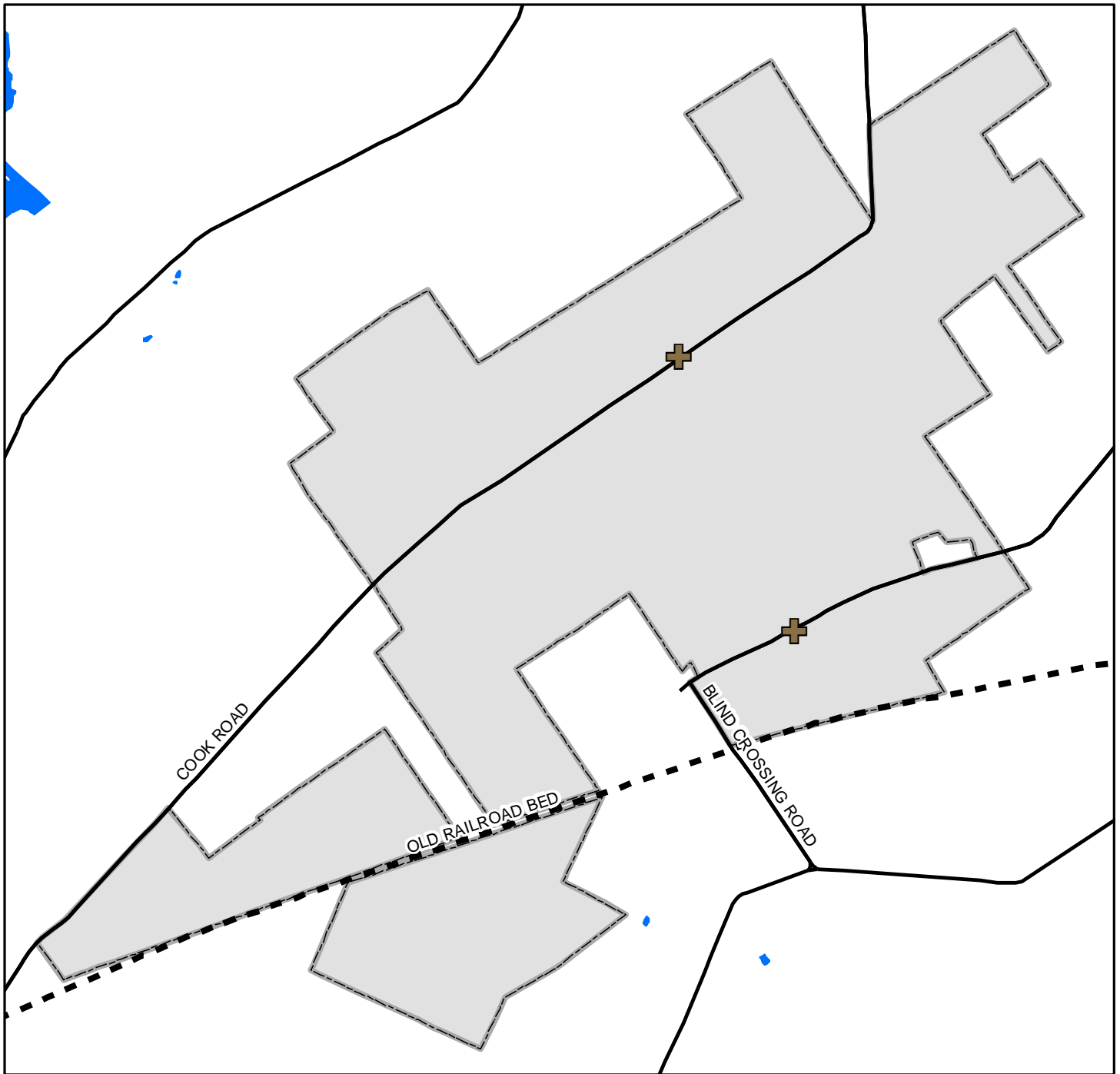
Proposed Facilities

-  CANOE LAUNCH
-  FACILITY ID SIGN
-  GATE
-  KIOSK
-  LEAN TO
-  UNPAVED PARKING LOT

GRANTVILLE STATE FOREST
ST. LAWRENCE 15
INFRASTRUCTURE & RECREATION

Figure 3





Current Facilities

- BRIDGE
- CULVERT PIPE
- FACILITY ID SIGN
- FISHING ACCESS
- GATE
- PARKING
- PRIMITIVE CAMPSITE
- CCC WATERHOLE

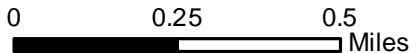
- PUBLIC ROAD
- ACCESS TRAIL
- HAUL ROAD
- PUBLIC FOREST ACCESS ROAD
- RECREATIONAL TRAIL
- RIGHT-OF-WAY
- FOREST BOUNDARY
- County Forest
- Water

Proposed Facilities

- CANOE LAUNCH
- FACILITY ID SIGN
- GATE
- KIOSK
- LEAN TO
- UNPAVED PARKING LOT




KNAPP STATION STATE FOREST
ST. LAWRENCE 11
INFRASTRUCTURE & RECREATION










Figure 3





Current Facilities

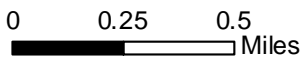
-  BRIDGE
-  CULVERT
-  FACILITY ID SIGN
-  FISHING ACCESS
-  GATE
-  PARKING
-  PRIMITIVE CAMPSITE

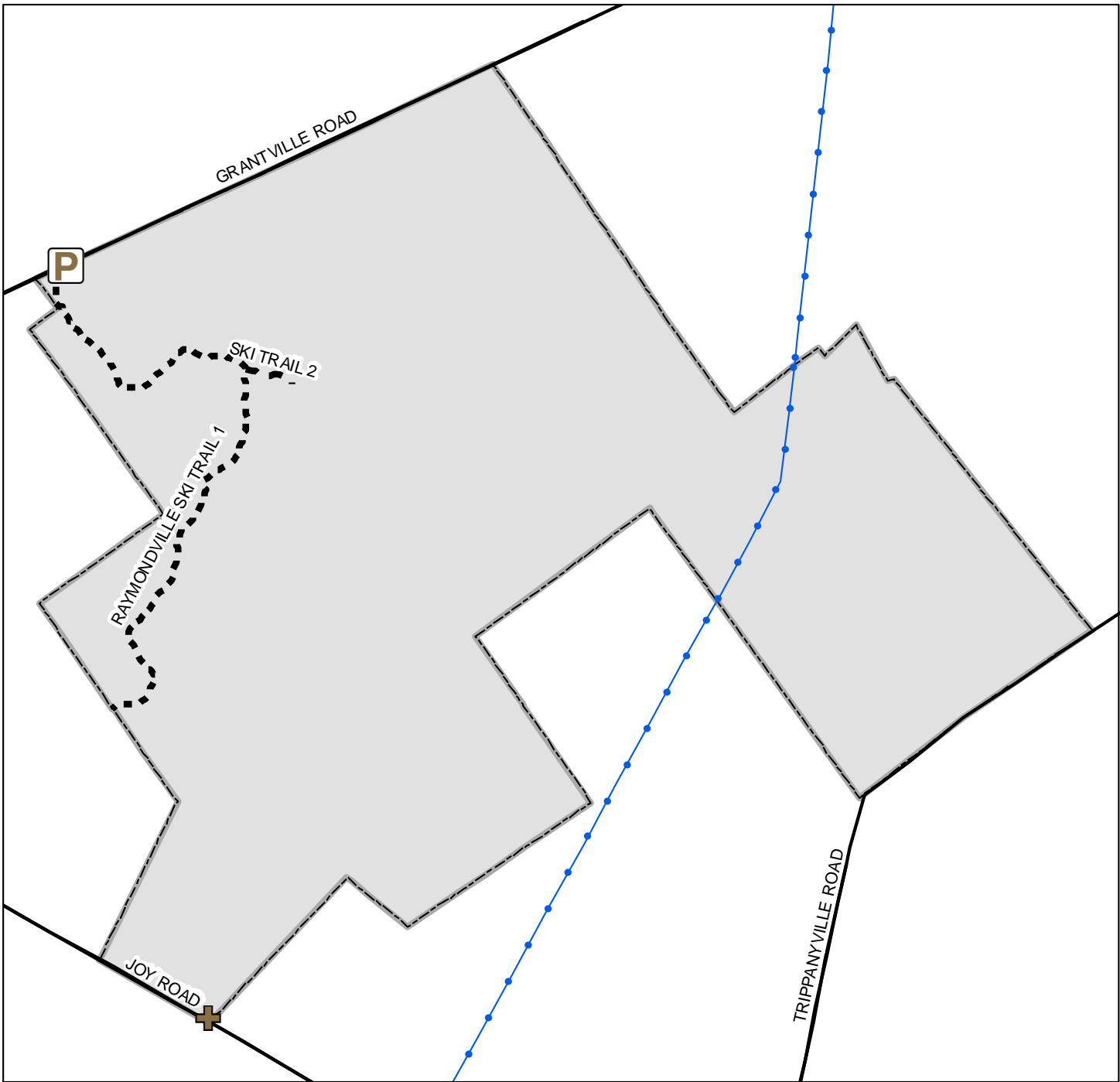
-  PUBLIC ROAD
-  ACCESS TRAIL
-  HAUL ROAD
-  PUBLIC FOREST ACCESS ROAD
-  RECREATIONAL TRAIL
-  RIGHT-OF-WAY
-  FOREST BOUNDARY
-  County Forest
-  Water

Proposed Facilities

-  CANOE LAUNCH
-  FACILITY ID SIGN
-  GATE
-  KIOSK
-  LEAN TO
-  UNPAVED PARKING LOT

LOST NATION STATE FOREST
ST. LAWRENCE 09
INFRASTRUCTURE & RECREATION
Figure 3





Current Facilities

- BRIDGE
- CULVERT PIPE
- FACILITY ID SIGN
- FISHING ACCESS
- GATE
- PARKING
- PRIMITIVE CAMPSITE
- TRAILHEAD REGISTER
- CCC WATERHOLE

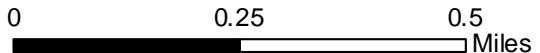
- PUBLIC ROAD
- ACCESS TRAIL
- HAUL ROAD
- PUBLIC FOREST ACCESS ROAD
- RECREATIONAL TRAIL
- RIGHT-OF-WAY
- FOREST BOUNDARY
- County Forest
- Water
- Utility Lines

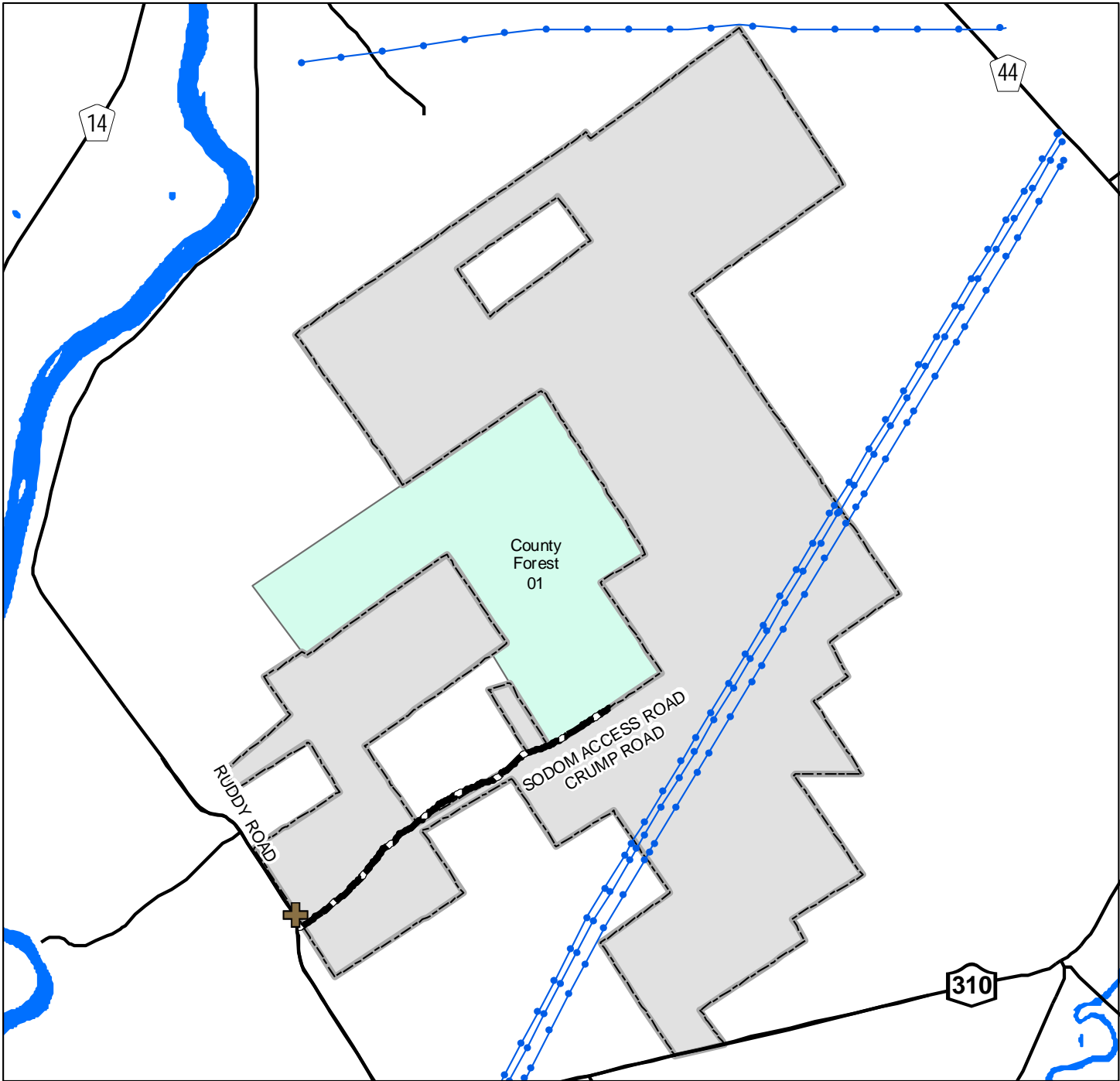
Proposed Facilities

- CANOE LAUNCH
- FACILITY ID SIGN
- GATE
- KIOSK
- LEAN TO
- UNPAVED PARKING LOT

RAYMONDVILLE STATE FOREST
ST. LAWRENCE 33
INFRASTRUCTURE & RECREATION

Figure 3





Current Facilities

- BRIDGE
- CULVERT PIPE
- FACILITY ID SIGN
- FISHING ACCESS
- GATE
- PARKING
- PRIMITIVE CAMPSITE
- TRAILHEAD REGISTER
- CCC WATERHOLE


- PUBLIC ROAD
- ACCESS TRAIL
- HAUL ROAD
- PUBLIC FOREST ACCESS ROAD
- RECREATIONAL TRAIL
- RIGHT-OF-WAY
- FOREST BOUNDARY
- County Forest
- Water
- Utility Lines

Proposed Facilities

- CANOE LAUNCH
- FACILITY ID SIGN
- GATE
- KIOSK
- LEAN TO
- UNPAVED PARKING LOT

SODOM STATE FOREST
ST. LAWRENCE 25
INFRASTRUCTURE & RECREATION

Figure 3





Current Facilities

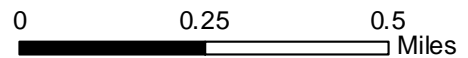
- BRIDGE
- CULVERT
- FACILITY ID SIGN
- FISHING ACCESS
- GATE
- PARKING
- PRIMITIVE CAMPSITE

- PUBLIC ROAD
- ACCESS TRAIL
- HAUL ROAD
- PUBLIC FOREST ACCESS ROAD
- RECREATIONAL TRAIL
- RIGHT-OF-WAY
- FOREST BOUNDARY
- County Forest
- Water

Proposed Facilities








- CANOE LAUNCH
- FACILITY ID SIGN
- GATE
- KIOSK
- LEAN TO
- UNPAVED PARKING LOT










SOUTHVILLE STATE FOREST
ST. LAWRENCE 23
INFRASTRUCTURE & RECREATION
Figure 3





Current Facilities

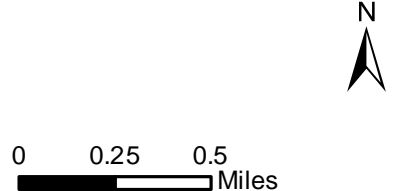
-  BRIDGE
-  CULVERT
-  FACILITY ID SIGN
-  FISHING ACCESS
-  GATE
-  PARKING
-  PRIMITIVE CAMPSITE

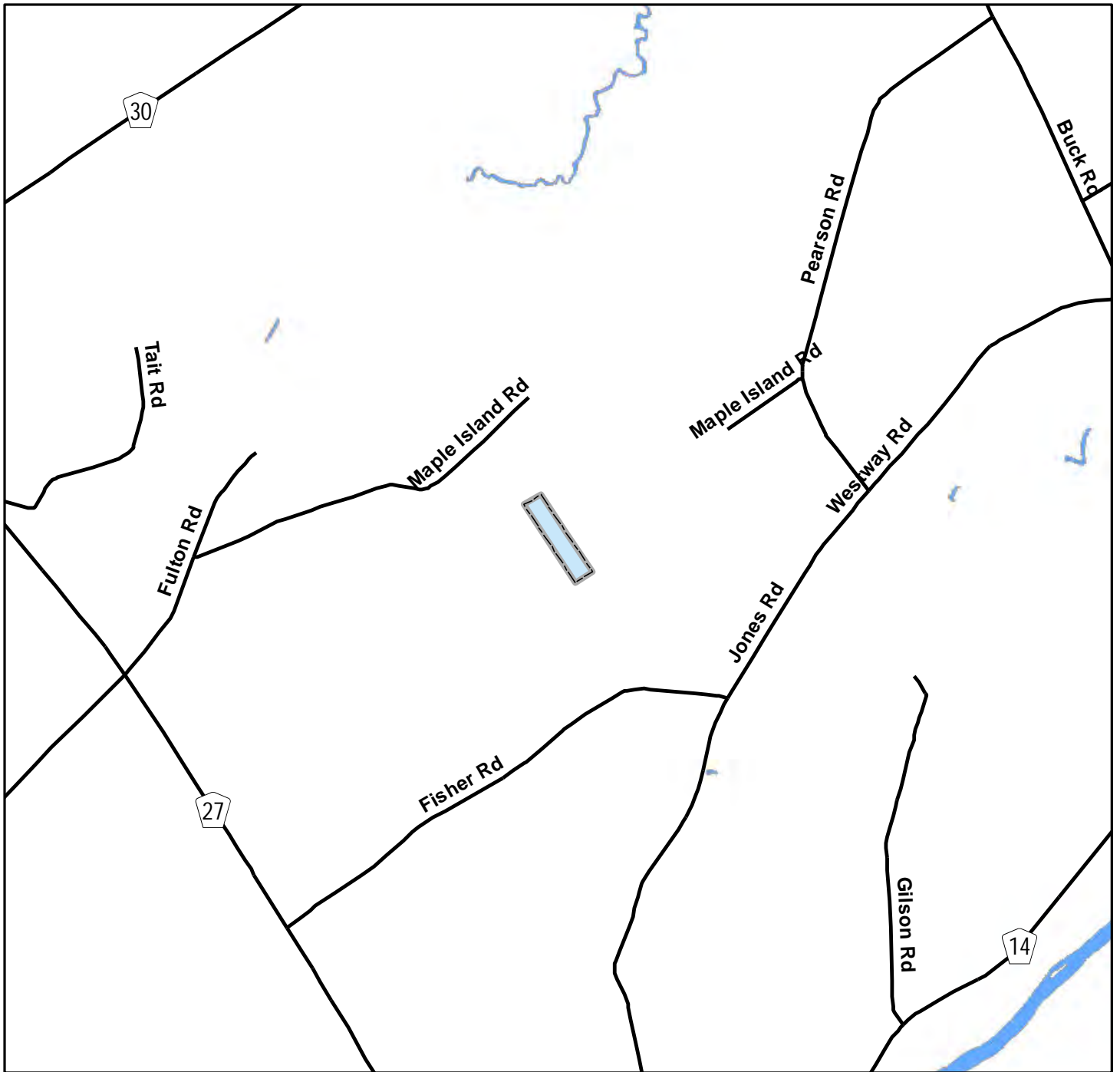
-  PUBLIC ROAD
-  ACCESS TRAIL
-  HAUL ROAD
-  PUBLIC FOREST ACCESS ROAD
-  RECREATIONAL TRAIL
-  RIGHT-OF-WAY
-  FOREST BOUNDARY
-  County Forest
-  RIVER

Proposed Facilities








-  CANOE LAUNCH
-  FACILITY ID SIGN
-  GATE
-  KIOSK
-  LEAN TO
-  UNPAVED PARKING LOT









LISBON DETACHED FOREST PRESERVE 12
 FP SL 12
 INFRASTRUCTURE & RECREATION
 Figure 3





Current Facilities

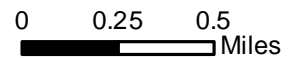
-  BRIDGE
-  CULVERT
-  FACILITY ID SIGN
-  FISHING ACCESS
-  GATE
-  PARKING
-  PRIMITIVE CAMPSITE

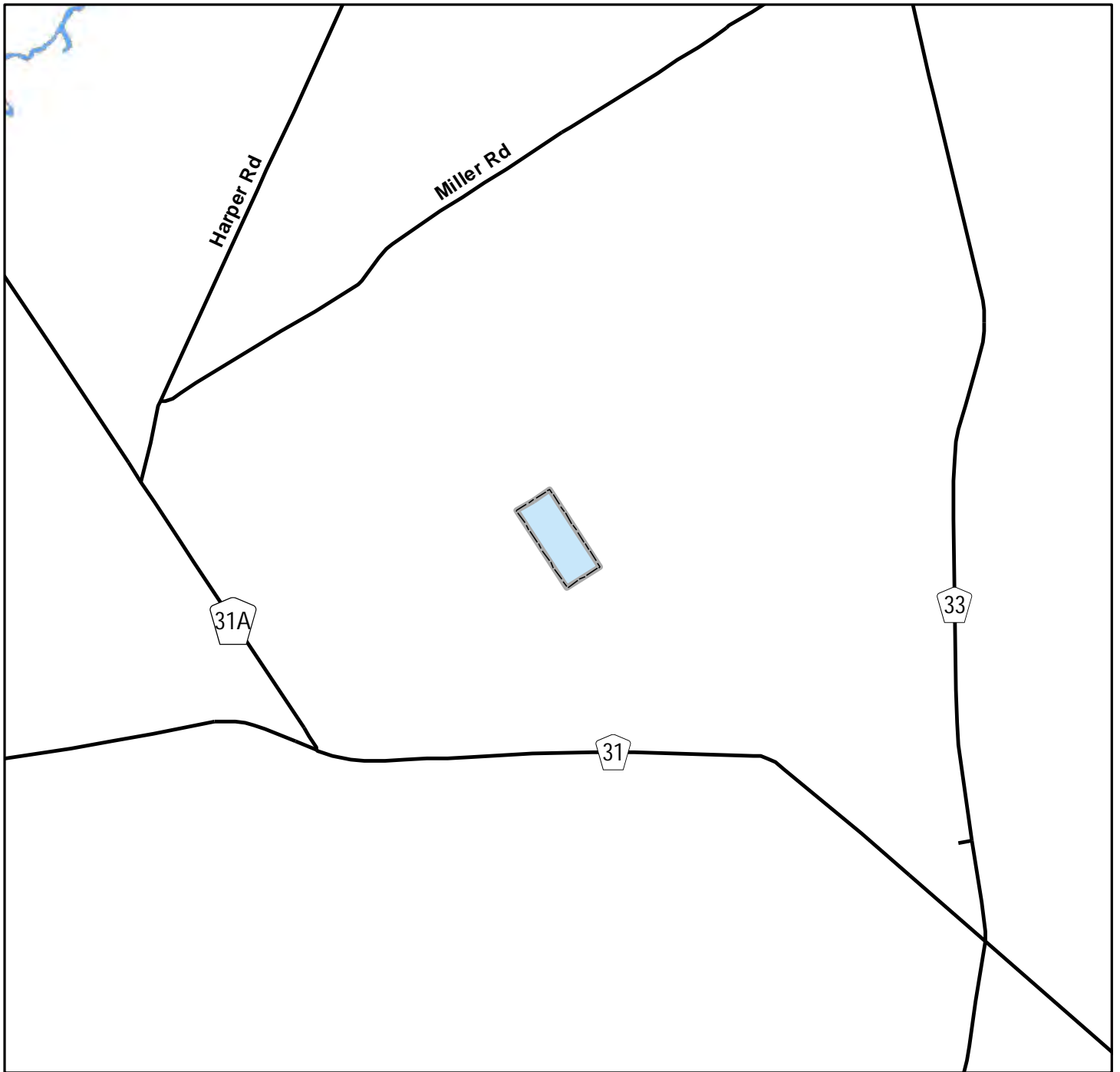
-  PUBLIC ROAD
-  ACCESS TRAIL
-  HAUL ROAD
-  PUBLIC FOREST ACCESS ROAD
-  RECREATIONAL TRAIL
-  RIGHT-OF-WAY
-  FOREST BOUNDARY
-  County Forest
-  RIVER

Proposed Facilities








-  CANOE LAUNCH
-  FACILITY ID SIGN
-  GATE
-  KIOSK
-  LEAN TO
-  UNPAVED PARKING LOT










LISBON DETACHED FOREST PRESERVE 13
 FP SL 13
 INFRASTRUCTURE & RECREATION
 Figure 3





Current Facilities


-  BRIDGE
-  CULVERT
-  FACILITY ID SIGN
-  FISHING ACCESS
-  GATE
-  PARKING
-  PRIMITIVE CAMPSITE

-  PUBLIC ROAD
-  ACCESS TRAIL
-  HAUL ROAD
-  PUBLIC FOREST ACCESS ROAD
-  RECREATIONAL TRAIL
-  RIGHT-OF-WAY
-  FOREST BOUNDARY
-  County Forest
-  RIVER

Proposed Facilities






-  CANOE LAUNCH
-  FACILITY ID SIGN
-  GATE
-  KIOSK
-  LEAN TO
-  UNPAVED PARKING LOT










WADDINGTON DETACHED FOREST PRESERVE 14
 FP SL 14
 INFRASTRUCTURE & RECREATION
 Figure 3





Current Facilities

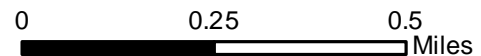
-  BRIDGE
-  CULVERT
-  FACILITY ID SIGN
-  FISHING ACCESS
-  GATE
-  PARKING
-  PRIMITIVE CAMPSITE

-  PUBLIC ROAD
-  ACCESS TRAIL
-  HAUL ROAD
-  PUBLIC FOREST ACCESS ROAD
-  RECREATIONAL TRAIL
-  RIGHT-OF-WAY
-  FOREST BOUNDARY
-  County Forest
-  RIVER

Proposed Facilities








-  CANOE LAUNCH
-  FACILITY ID SIGN
-  GATE
-  KIOSK
-  LEAN TO
-  UNPAVED PARKING LOT

WADDINGTON DETACHED FOREST PRESERVE 15
 FP SL 15
 INFRASTRUCTURE & RECREATION
 Figure 3














Current Facilities

-  BRIDGE
-  CULVERT
-  FACILITY ID SIGN
-  FISHING ACCESS
-  GATE
-  PARKING
-  PRIMITIVE CAMPSITE

ROADS

-  PUBLIC ROAD
-  ACCESS TRAIL
-  HAUL ROAD
-  PUBLIC FOREST ACCESS ROAD
-  RECREATIONAL TRAIL
-  RIGHT-OF-WAY
-  FOREST BOUNDARY
-  County Forest
-  RIVER

Proposed Facilities

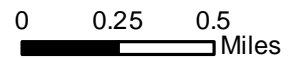
-  CANOE LAUNCH
-  FACILITY ID SIGN
-  GATE
-  KIOSK
-  LEAN TO
-  UNPAVED PARKING LOT

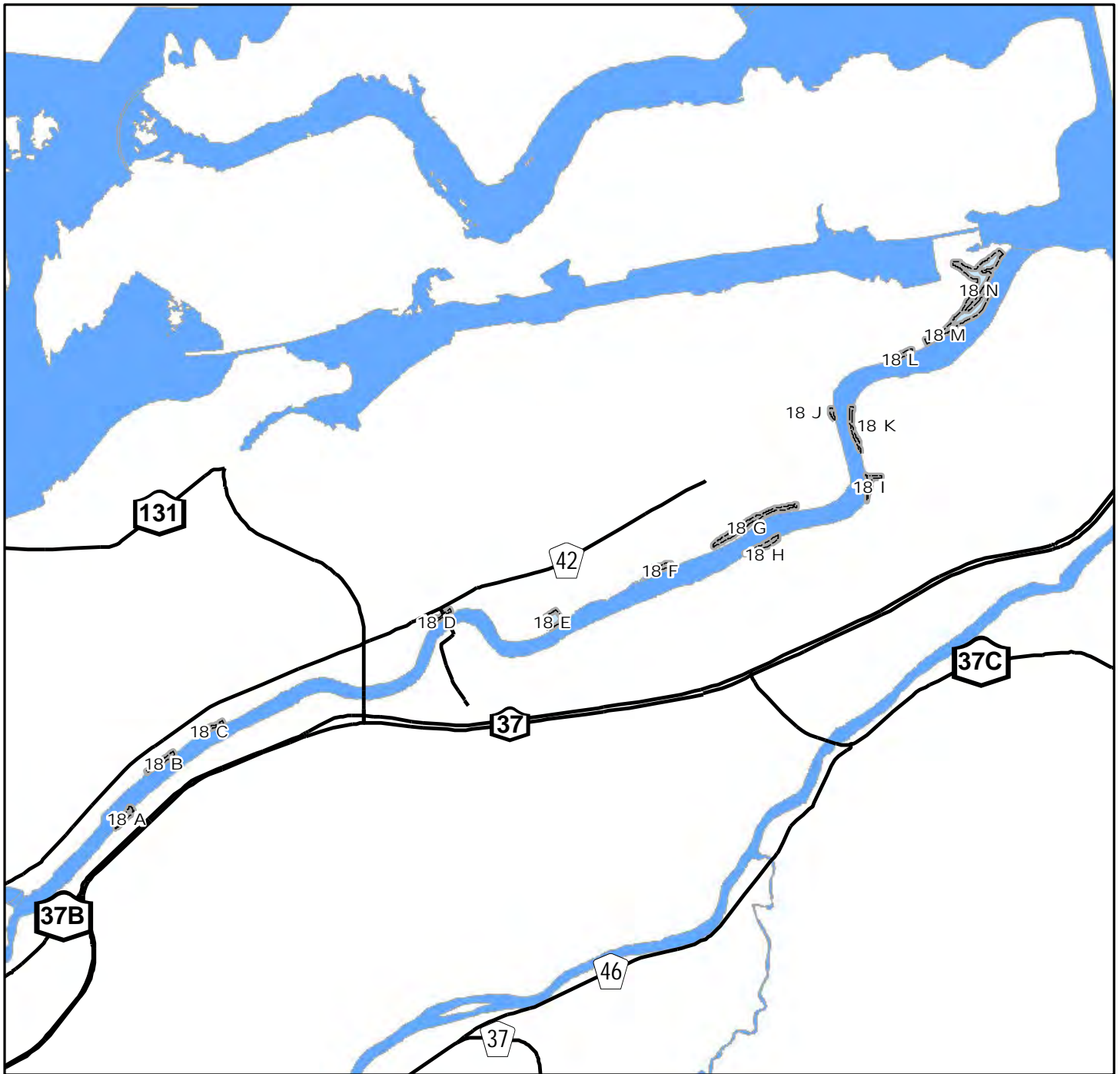
LOUISVILLE DETACHED FOREST PRESERVE 17

FP SL 17








INFRASTRUCTURE & RECREATION










Figure 3





Current Facilities

-  BRIDGE
-  CULVERT
-  FACILITY ID SIGN
-  FISHING ACCESS
-  GATE
-  PARKING
-  PRIMITIVE CAMPSITE

-  PUBLIC ROAD
-  ACCESS TRAIL
-  HAUL ROAD
-  PUBLIC FOREST ACCESS ROAD
-  RECREATIONAL TRAIL
-  RIGHT-OF-WAY
-  FOREST BOUNDARY
-  County Forest
-  RIVER

Proposed Facilities

-  CANOE LAUNCH
-  FACILITY ID SIGN
-  GATE
-  KIOSK
-  LEAN TO
-  UNPAVED PARKING LOT

DETACHED FOREST PRESERVE 18A - N
 FP SL 18 A - N
 INFRASTRUCTURE & RECREATION
 Figure 3



0 0.25 0.5
 Miles