FIGURE 7. – MANAGEMENT DIRECTION MAPS

(see appendices and figures)

Early Successional
Even Aged / Even Aged
Even Aged / Un-Even Aged
Natural Area
No Scheduled Management 10 Yrs
Un-Even Aged / Un-Even Aged

MANAGEMENT DIRECTION
BOMBAY STATE FOREST
FRANKLIN 2
FIGURE 7

N

0 0.25 0.5 Miles



Early Successional

Even Aged / Even Aged

Even Aged / Un-Even Aged

Natural Area

No Scheduled Management 10 Yrs

Un-Even Aged / Un-Even Aged

MANAGEMENT DIRECTION
BOMBAY STATE FOREST
FRANKLIN 4
FIGURE 7

N

0 0.25 0.5
Miles

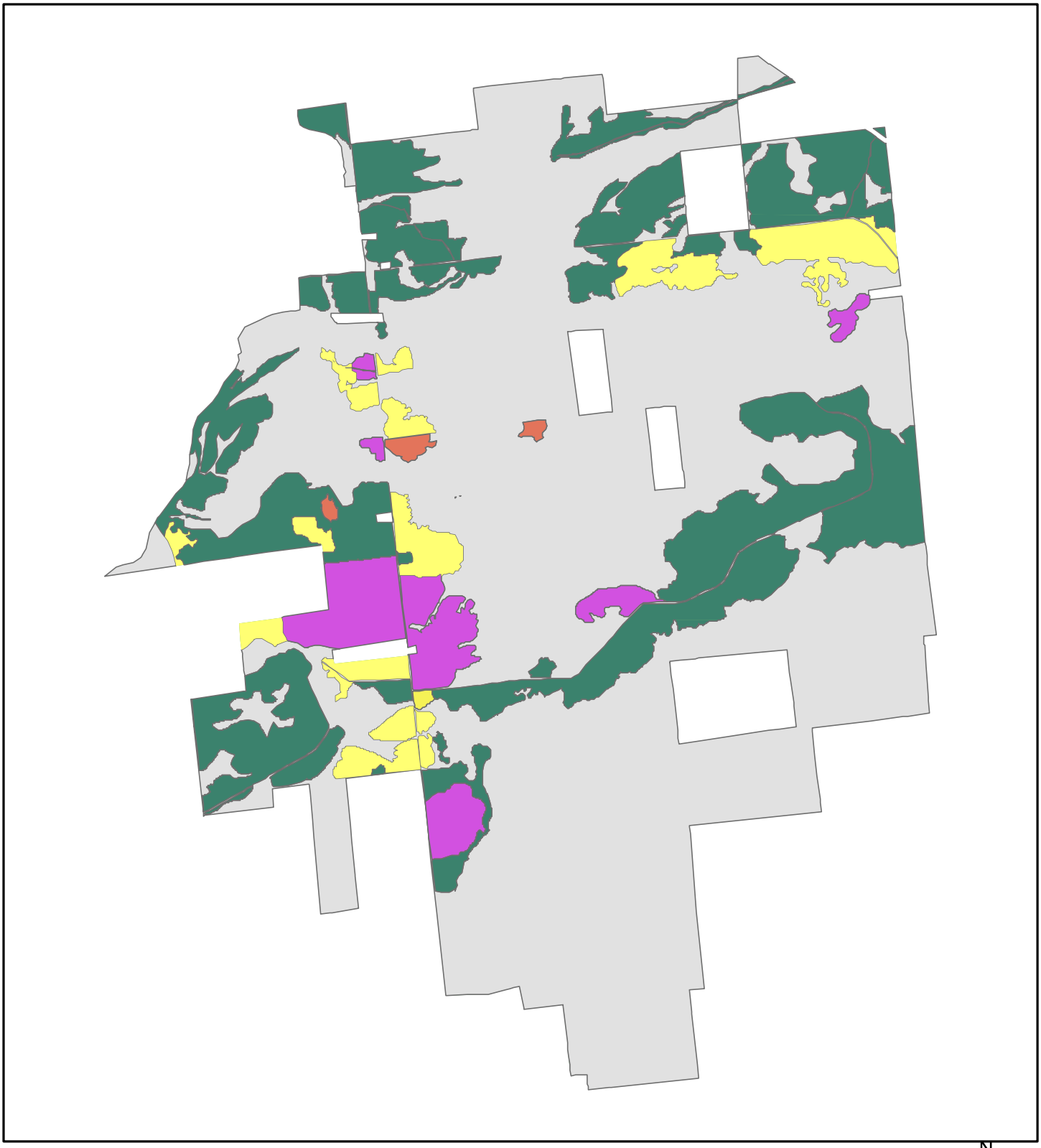

Early Successional
Even Aged / Even Aged
Even Aged / Un-Even Aged
Natural Area
No Scheduled Management 10 Yrs
Un-Even Aged / Un-Even Aged

MANAGEMENT DIRECTION
BRASHER STATE FOREST
ST. LAWRENCE 1
FIGURE 7

N

0 0.25 0.5 Miles

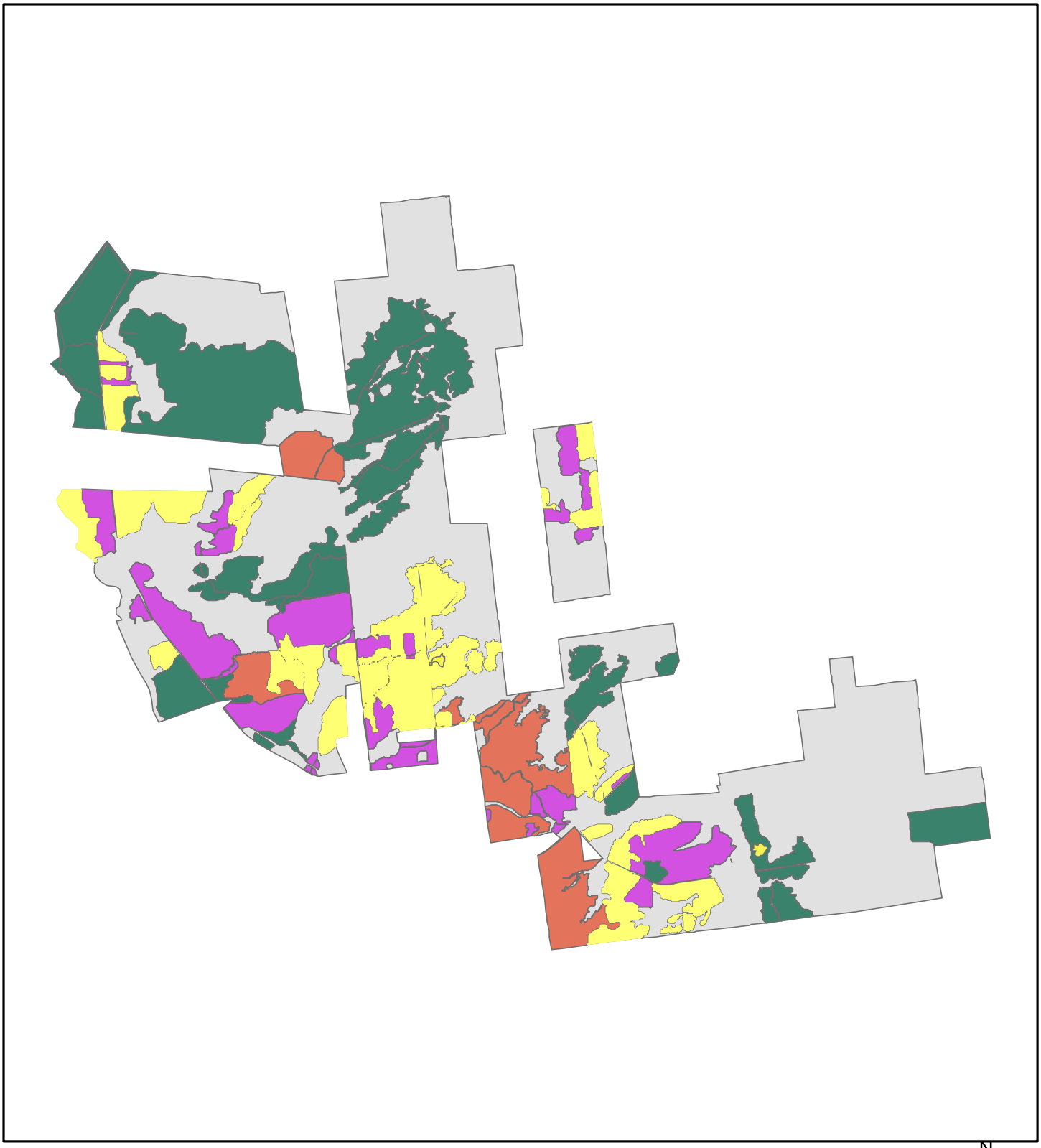

Early Successional
Even Aged / Even Aged
Even Aged / Un-Even Aged
Natural Area
No Scheduled Management 10 Yrs
Un-Even Aged / Un-Even Aged

MANAGEMENT DIRECTION
BRASHER STATE FOREST
ST. LAWRENCE 5
FIGURE 7

N

0 0.25 0.5
Miles

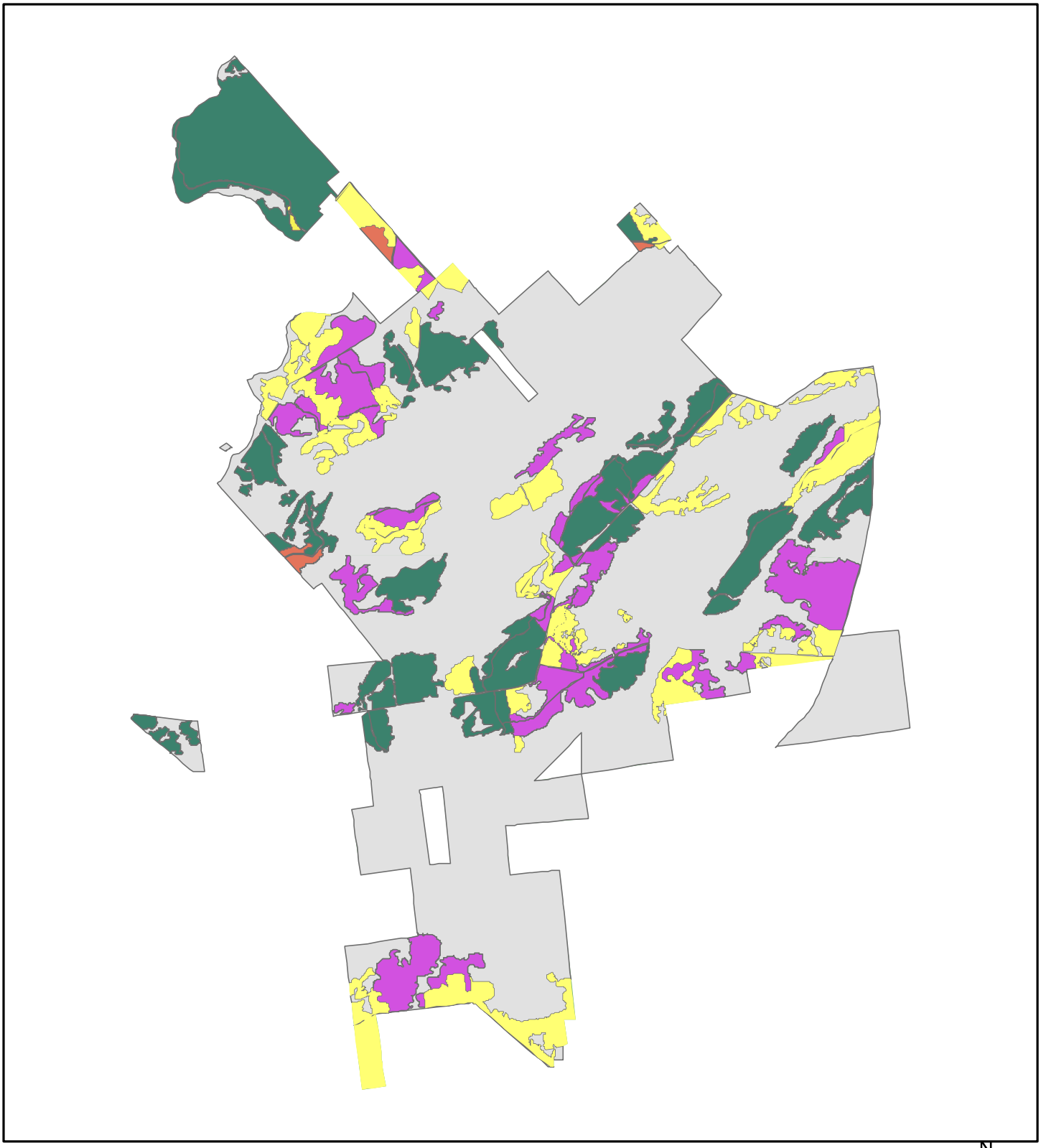

Early Successional
Even Aged / Even Aged
Even Aged / Un-Even Aged
Natural Area
No Scheduled Management 10 Yrs
Un-Even Aged / Un-Even Aged

MANAGEMENT DIRECTION
BRASHER STATE FOREST
ST. LAWRENCE 6
FIGURE 7

N

0 0.25 0.5
Miles

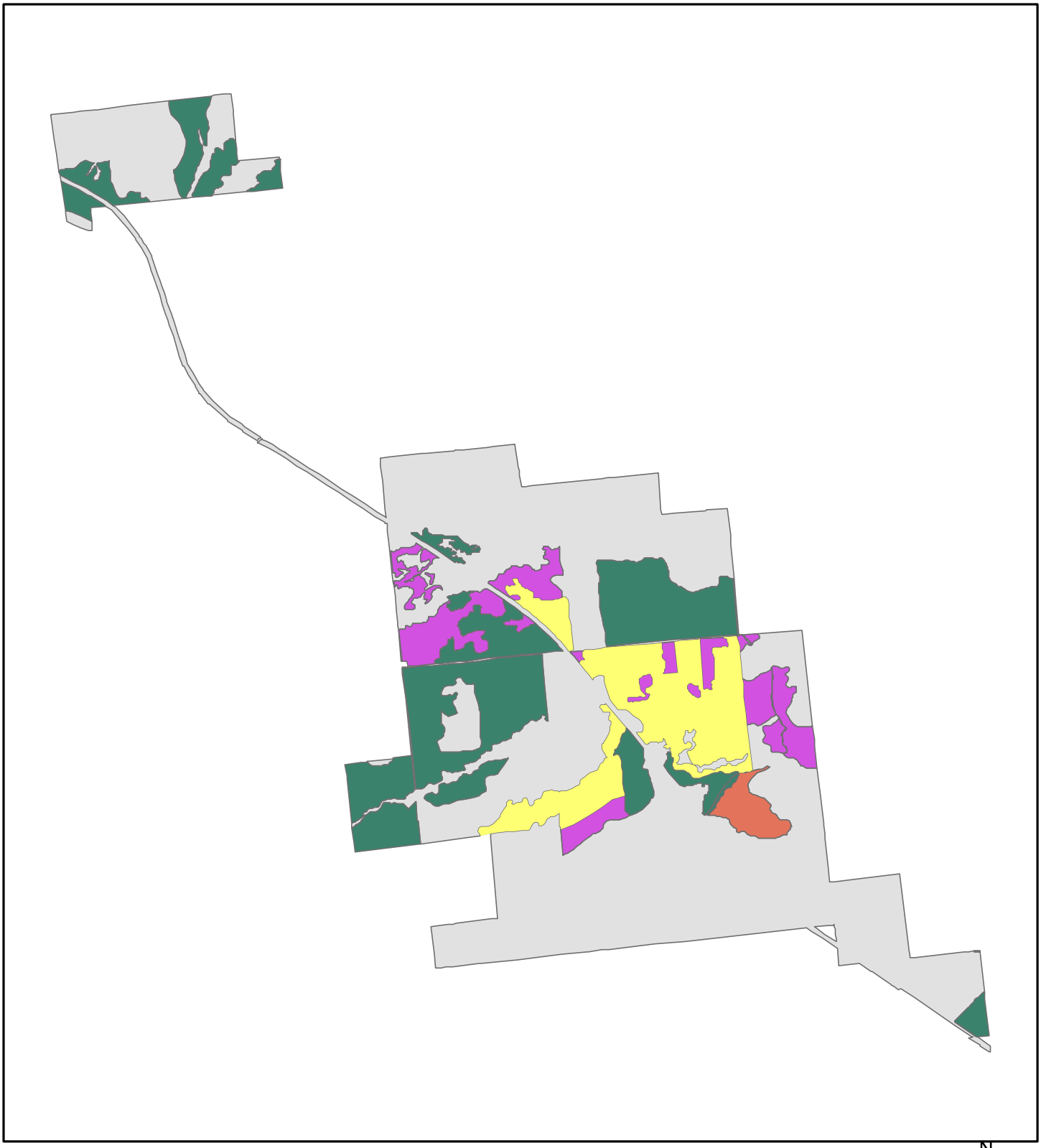

Early Successional
Even Aged / Even Aged
Even Aged / Un-Even Aged
Natural Area
No Scheduled Management 10 Yrs
Un-Even Aged / Un-Even Aged

MANAGEMENT DIRECTION
BRASHER STATE FOREST
ST. LAWRENCE 7
FIGURE 7

N

0 0.25 0.5 Miles



Early Successional
Even Aged / Even Aged
Even Aged / Un-Even Aged
Natural Area
No Scheduled Management 10 Yrs
Un-Even Aged / Un-Even Aged

MANAGEMENT DIRECTION
BRASHER STATE FOREST
ST. LAWRENCE 10
FIGURE 7

N

0 0.25 0.5
Miles

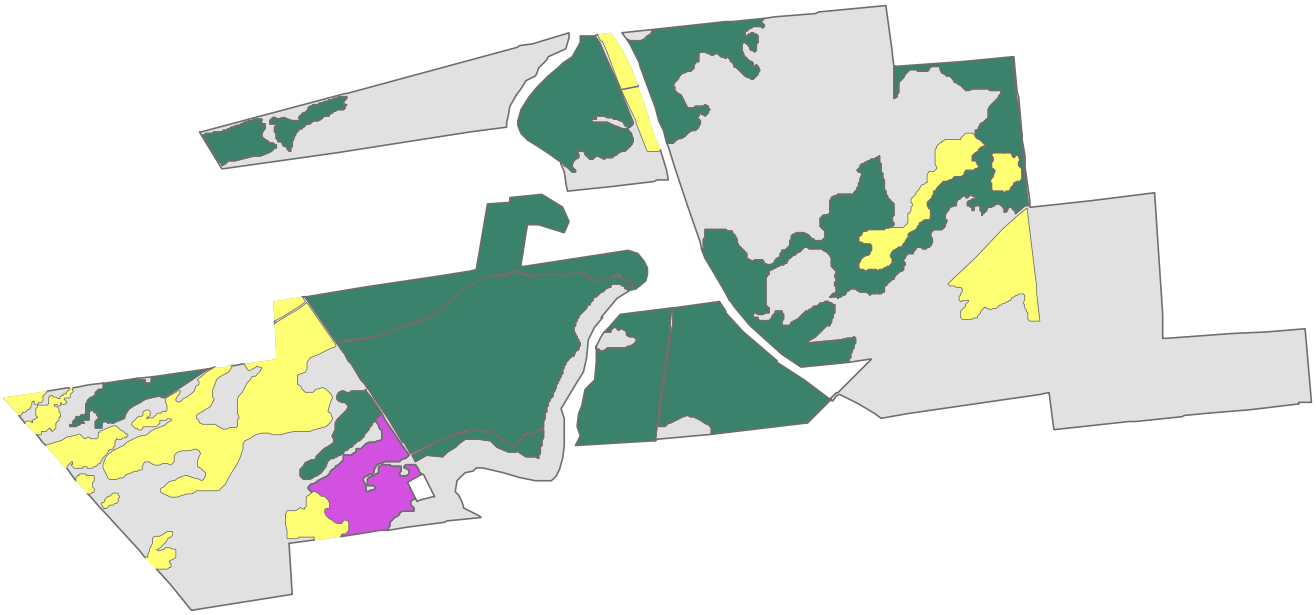

Early Successional

Even Aged / Even Aged

Even Aged / Un-Even Aged

Natural Area

No Scheduled Management 10 Yrs

Un-Even Aged / Un-Even Aged

MANAGEMENT DIRECTION
BRASHER STATE FOREST
ST. LAWRENCE 17
FIGURE 7

N

0 0.25 0.5 Miles

Early Successional
Even Aged / Even Aged
Even Aged / Un-Even Aged
Natural Area
No Scheduled Management 10 Yrs
Un-Even Aged / Un-Even Aged

MANAGEMENT DIRECTION
BUCKTON STATE FOREST
ST. LAWRENCE 31
FIGURE 7

N

0 0.25 0.5 Miles

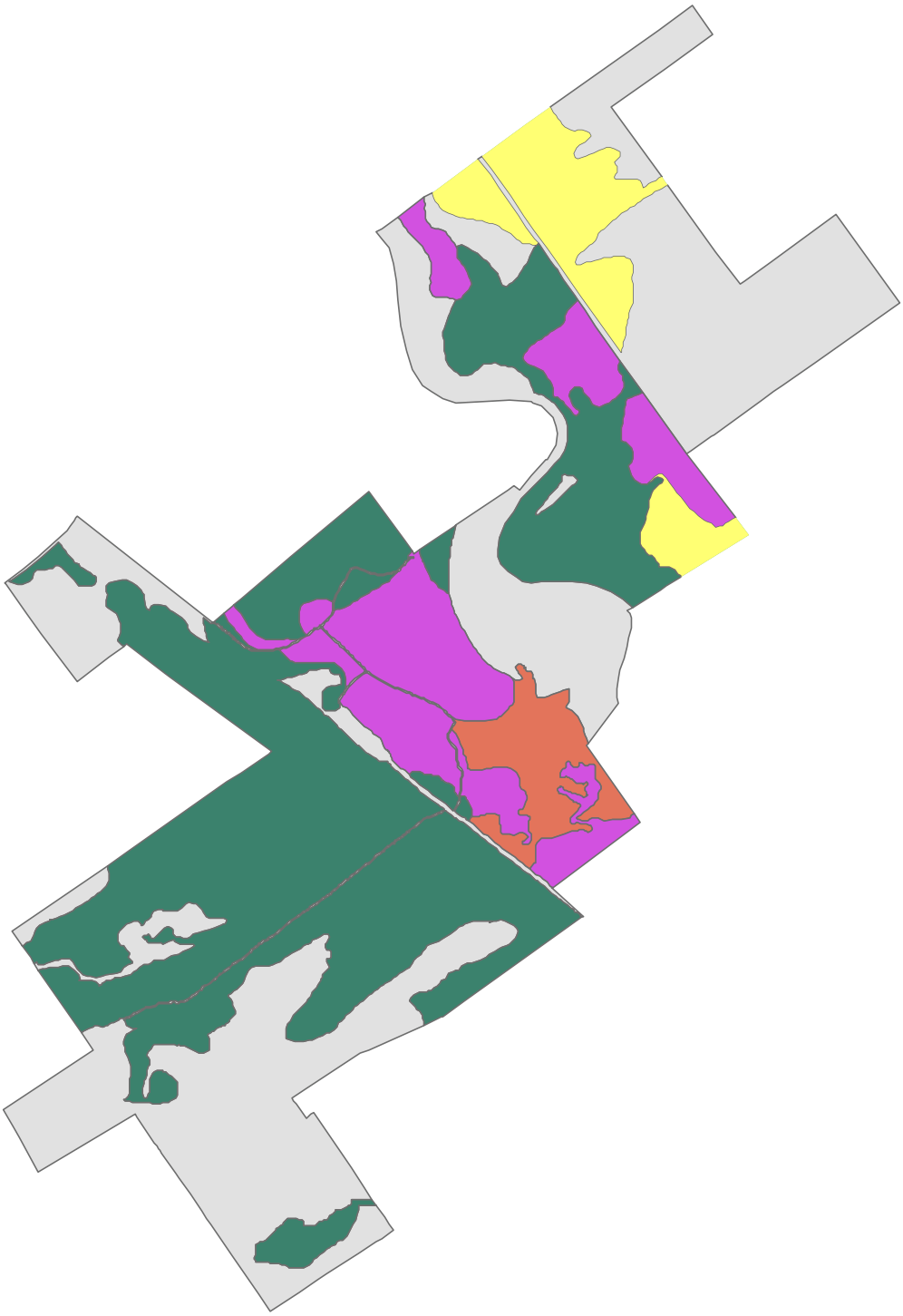

Early Successional
Even Aged / Even Aged
Even Aged / Un-Even Aged
Natural Area
No Scheduled Management 10 Yrs
Un-Even Aged / Un-Even Aged

MANAGEMENT DIRECTION
FORT JACKSON STATE FOREST
ST. LAWRENCE 22
FIGURE 7

N

0 0.25 0.5 Miles

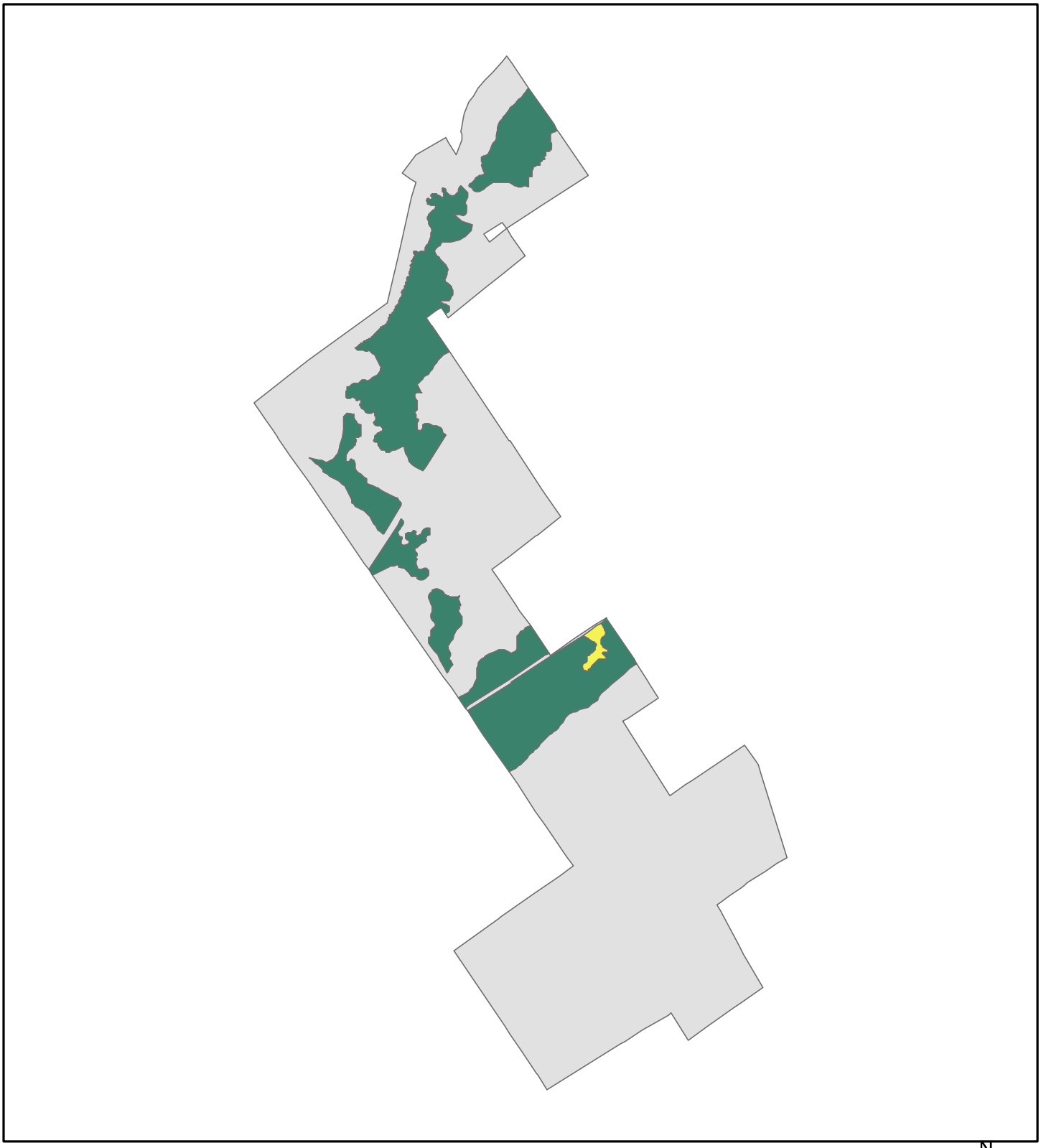

Early Successional
Even Aged / Even Aged
Even Aged / Un-Even Aged
Natural Area
No Scheduled Management 10 Yrs
Un-Even Aged / Un-Even Aged

MANAGEMENT DIRECTION
GRANTVILLE STATE FOREST
ST. LAWRENCE 15
FIGURE 7

N

0 0.25 0.5 Miles

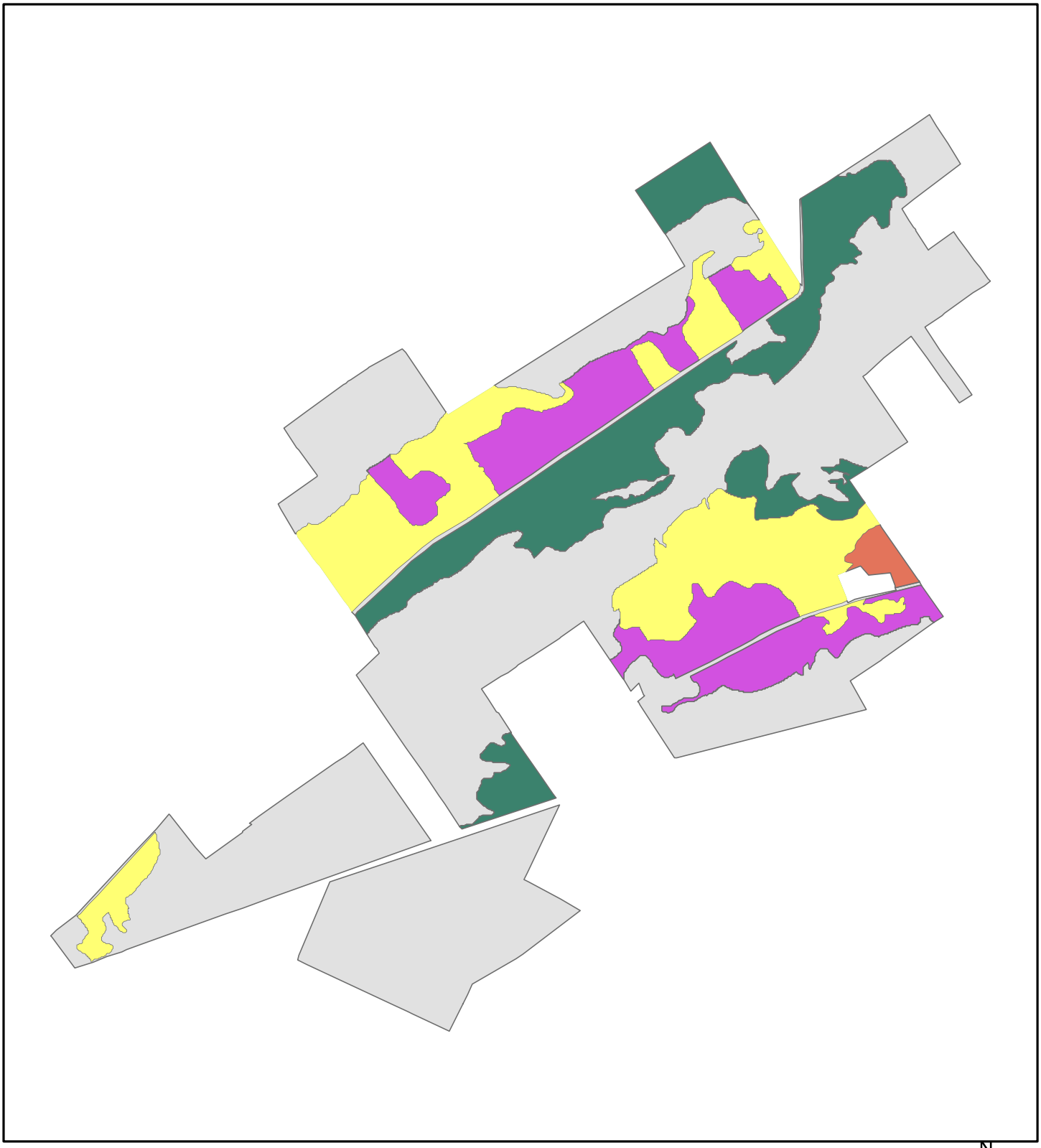

Early Successional
Even Aged / Even Aged
Even Aged / Un-Even Aged
Natural Area
No Scheduled Management 10 Yrs
Un-Even Aged / Un-Even Aged

MANAGEMENT DIRECTION
KNAPP STATION STATE FOREST
ST. LAWRENCE 11
FIGURE 7

N

0 0.25 0.5 Miles

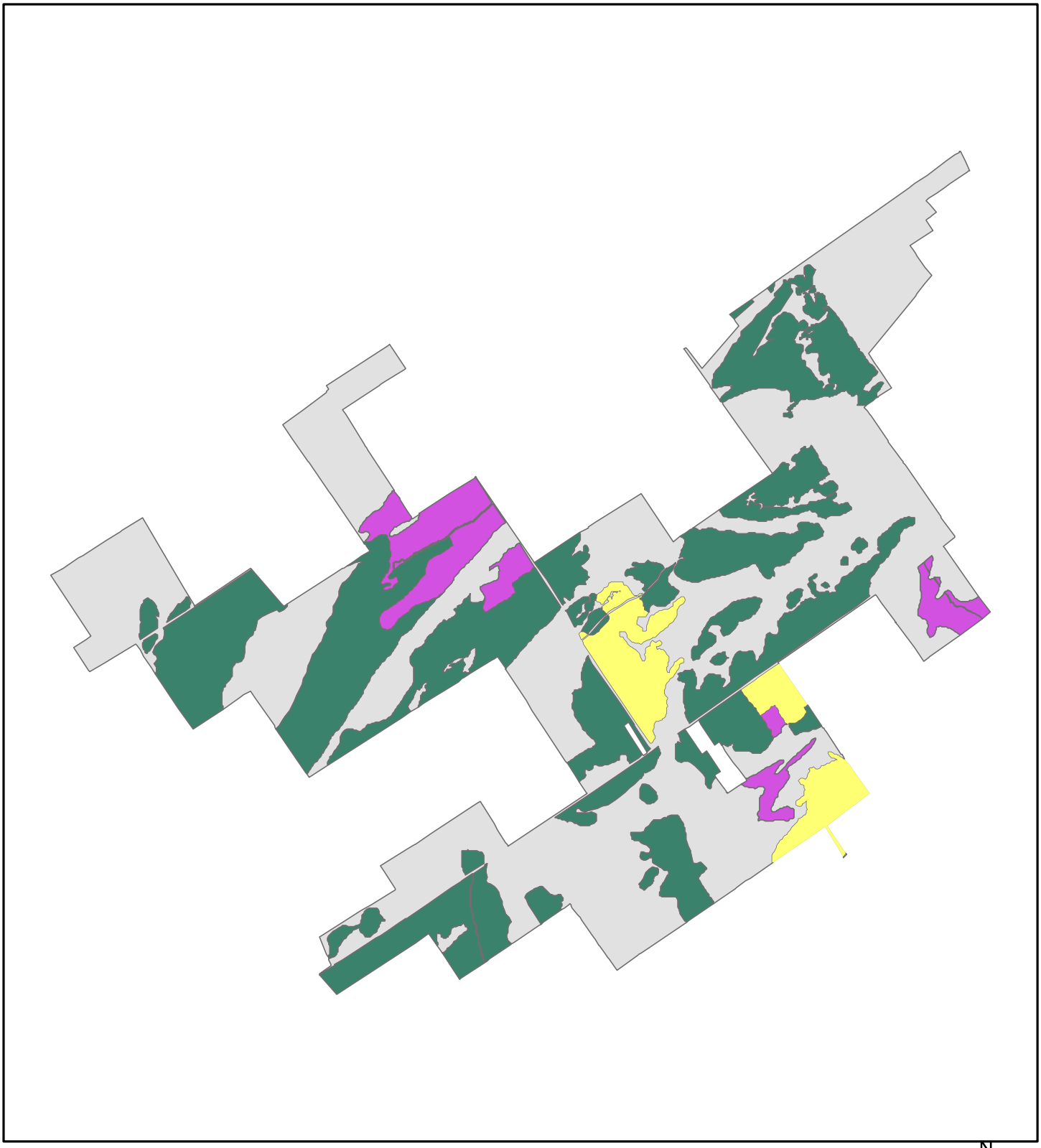

Early Successional
Even Aged / Even Aged
Even Aged / Un-Even Aged
Natural Area
No Scheduled Management 10 Yrs
Un-Even Aged / Un-Even Aged

MANAGEMENT DIRECTION
LOST NATION STATE FOREST
ST. LAWRENCE 9
FIGURE 7

N

0 0.25 0.5 Miles

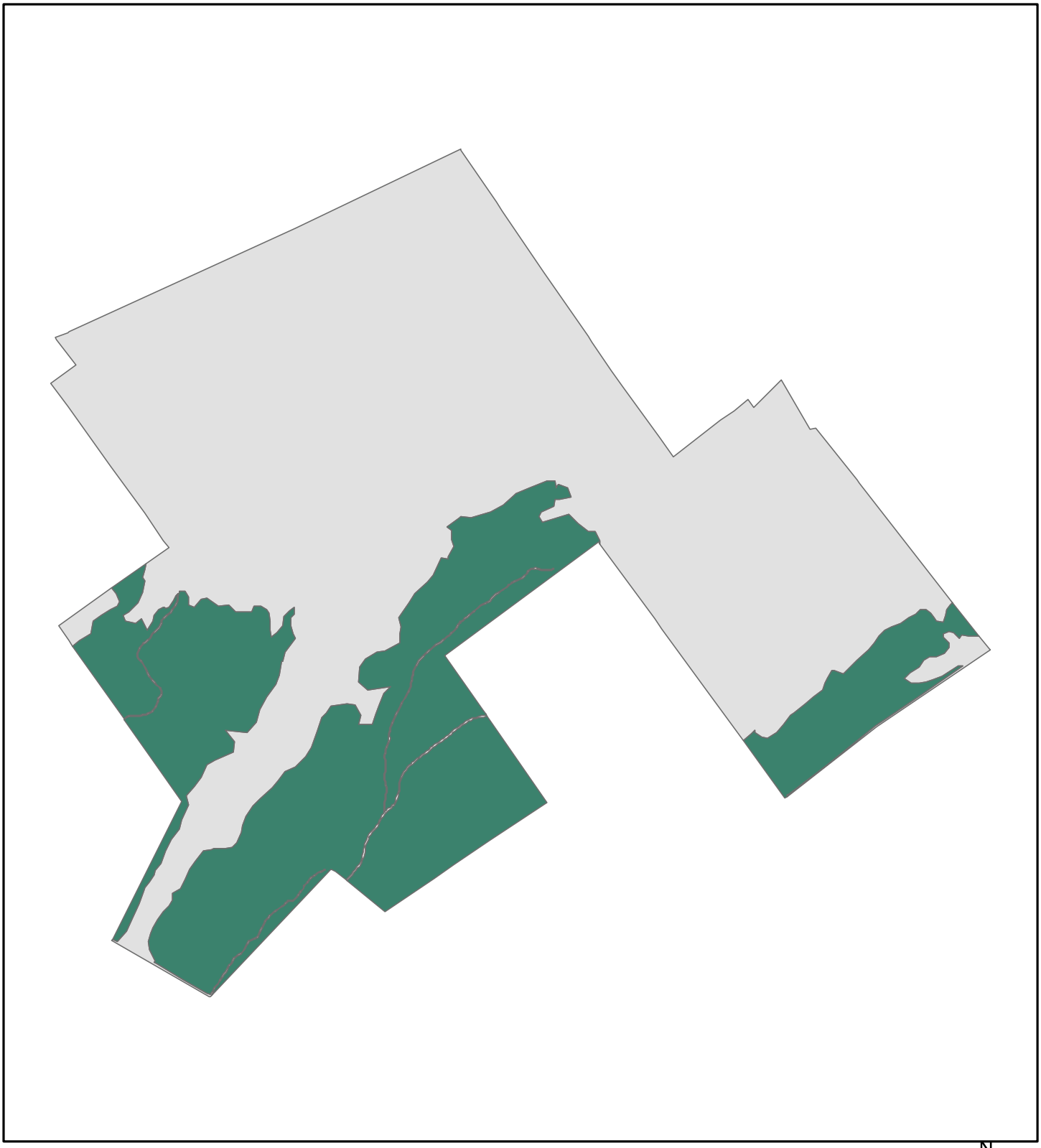

Early Successional
Even Aged / Even Aged
Even Aged / Un-Even Aged
Natural Area
No Scheduled Management 10 Yrs
Un-Even Aged / Un-Even Aged

MANAGEMENT DIRECTION
RAYMONDVILLE STATE FOREST
ST. LAWRENCE 33
FIGURE 7

N

0 0.25 0.5 Miles

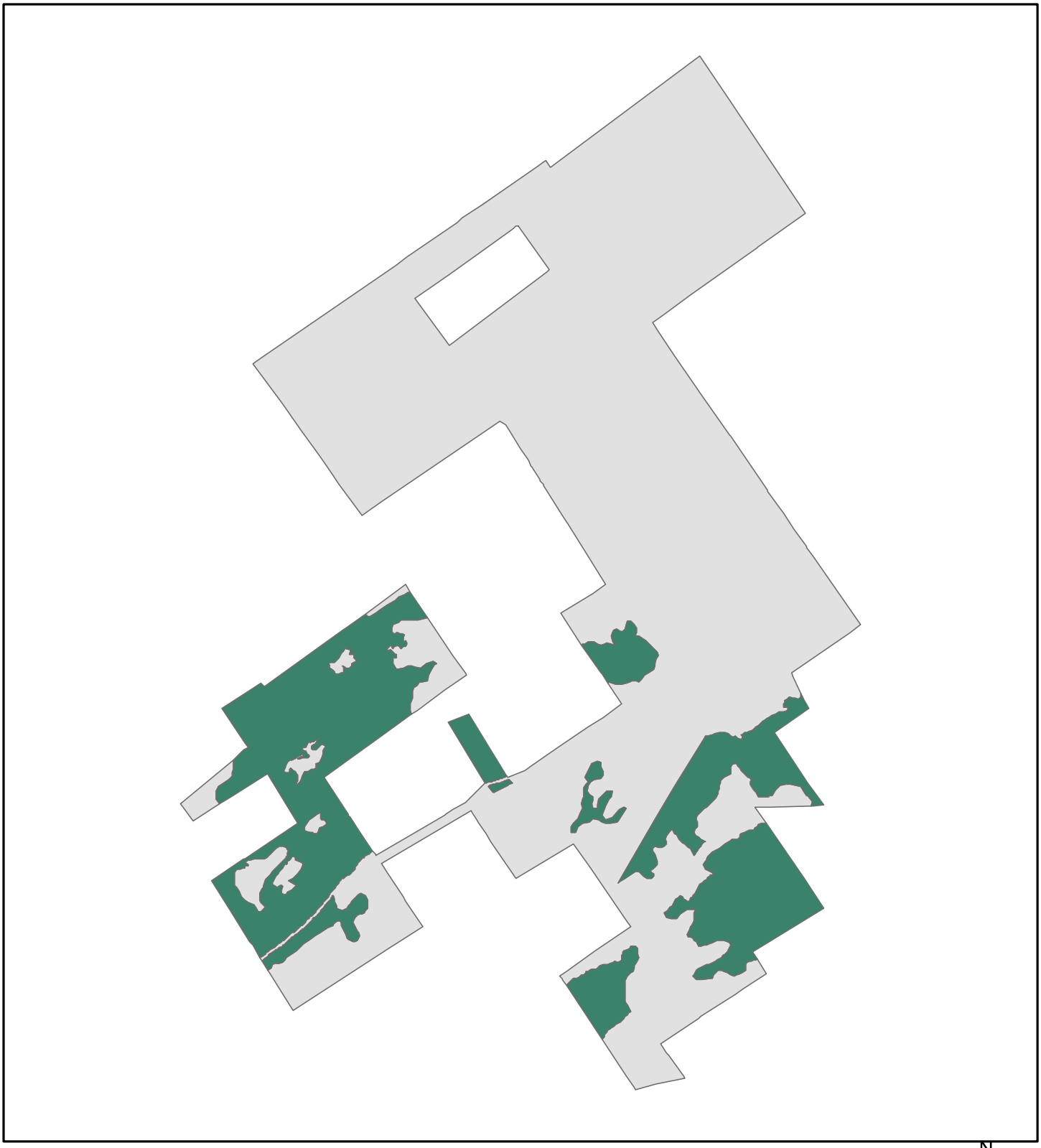

Early Successional
Even Aged / Even Aged
Even Aged / Un-Even Aged
Natural Area
No Scheduled Management 10 Yrs
Un-Even Aged / Un-Even Aged

MANAGEMENT DIRECTION
SODOM STATE FOREST
ST. LAWRENCE 25
FIGURE 7

N

0 0.25 0.5 Miles

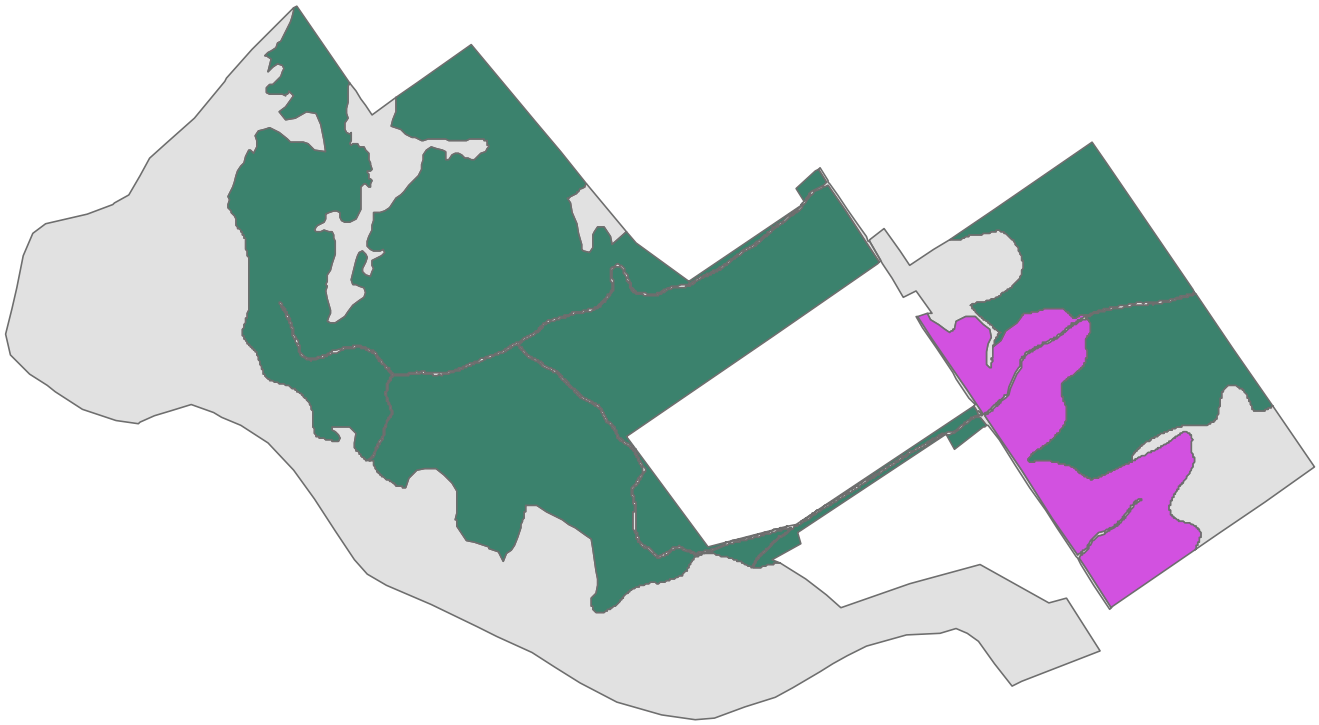

Early Successional
Even Aged / Even Aged
Even Aged / Un-Even Aged
Natural Area
No Scheduled Management 10 Yrs
Un-Even Aged / Un-Even Aged

MANAGEMENT DIRECTION
SOUTHVILLE STATE FOREST
ST. LAWRENCE 23
FIGURE 7

N

0 0.25 0.5 Miles

FIGURE 8. – MATRIX FOREST BLOCK AND CONNECTIVITY CORRIDOR MAP

(see appendices and figures)

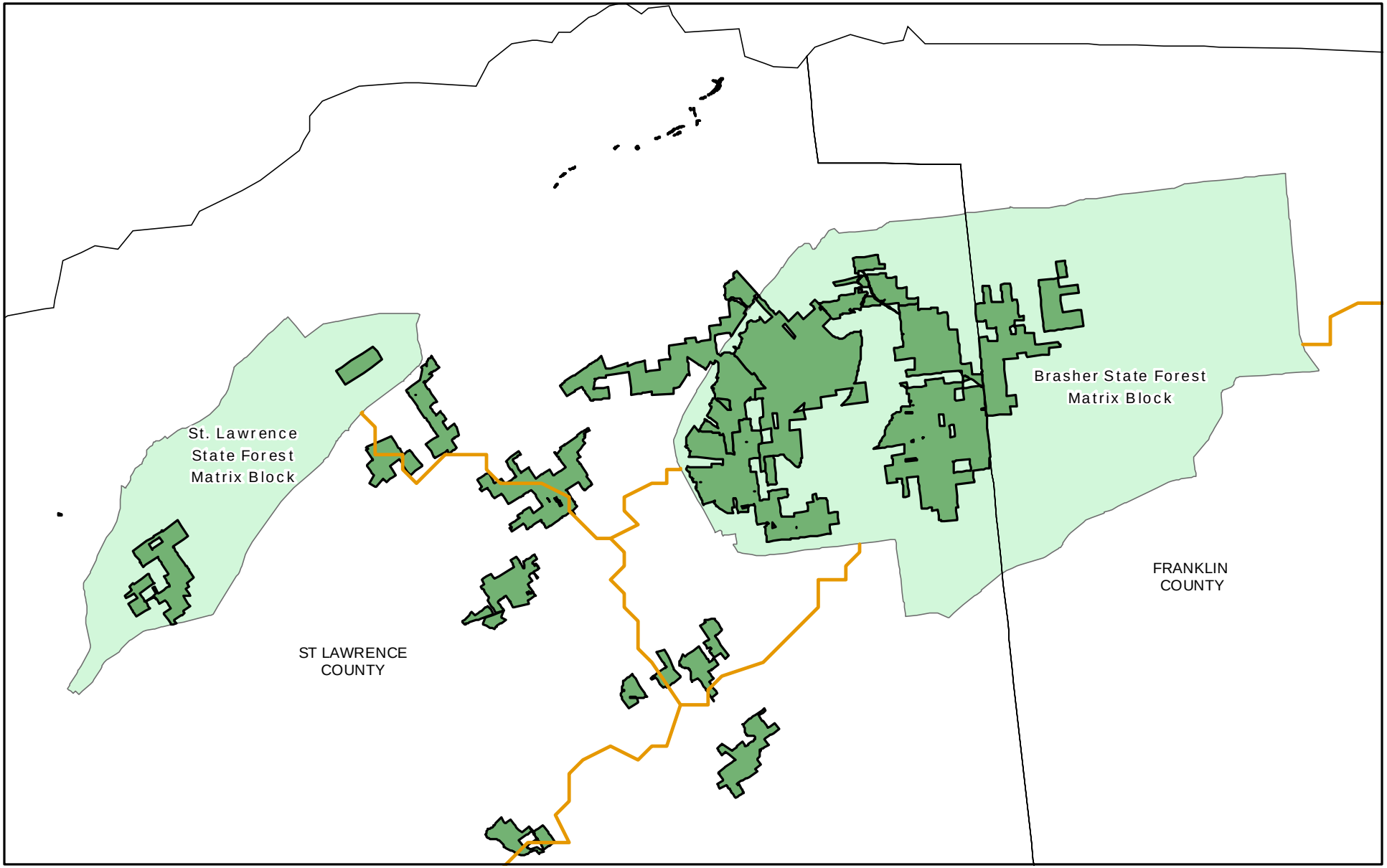

FOREST MATRIX BLOCKS AND CONNECTIVITY
ST. LAWRENCE FLATLANDS UNIT
FIGURE 8

N

CONNECTIVITY CORRIDORS
FLATLANDS FOREST BOUNDARY
COUNTY BOUNDARY
FOREST MATRIX BLOCKS

0 5 Miles

FIGURE 9. – DESIGNATED SNOWMOBILE TRAIL MAPS

(see appendices and figures)

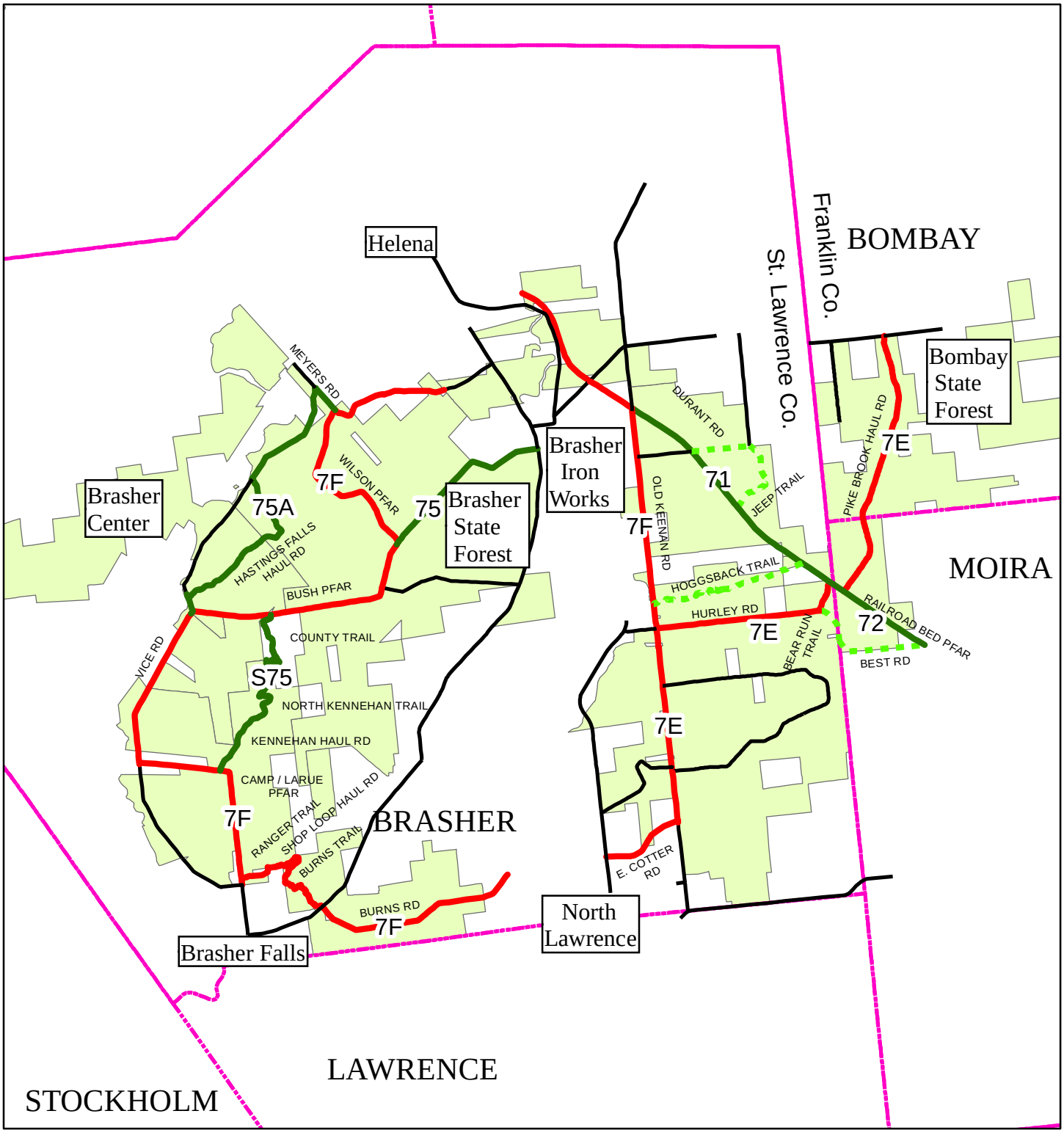

SNOWMOBILE TRAILS

- CORRIDOR
- SECONDARY
- UNFUNDED
- OTHER ROADS
- St Law Flatlands UMP

DESIGNATED SNOWMOBILE TRAILS
ST. LAWRENCE FLATLANDS UNIT
FIGURE 9

N

0 1.9 Miles

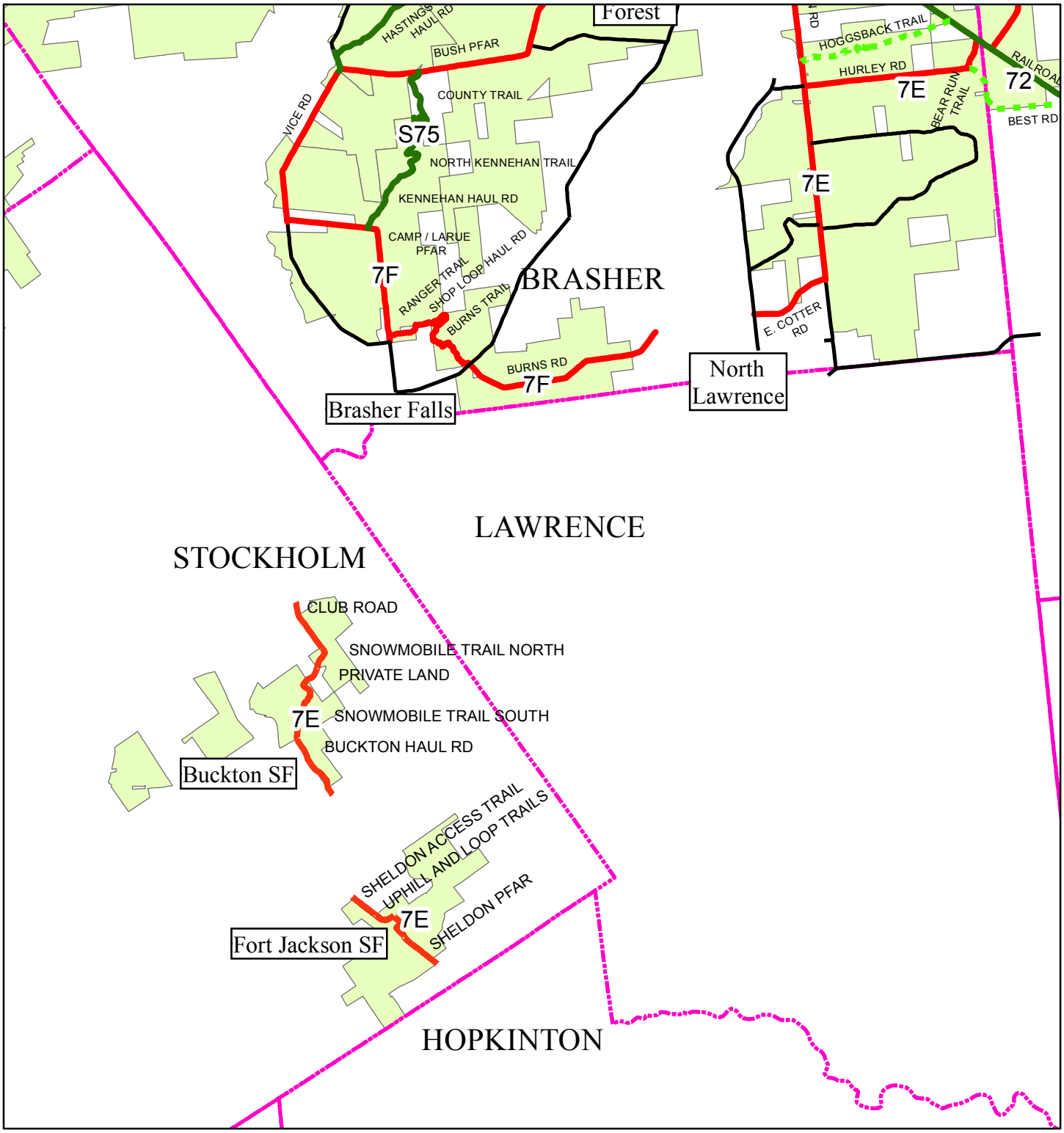

SNOWMOBILE TRAILS

- CORRIDOR
- SECONDARY
- UNFUNDED
- OTHER ROADS
- St Law Flatlands UMP

DESIGNATED SNOWMOBILE TRAILS
ST. LAWRENCE FLATLANDS UNIT
FIGURE 9

N

0 1.9 Miles

FIGURE 10. – MULTI-USE TRAIL ALTERNATIVES MAPS

(see appendices and figures)

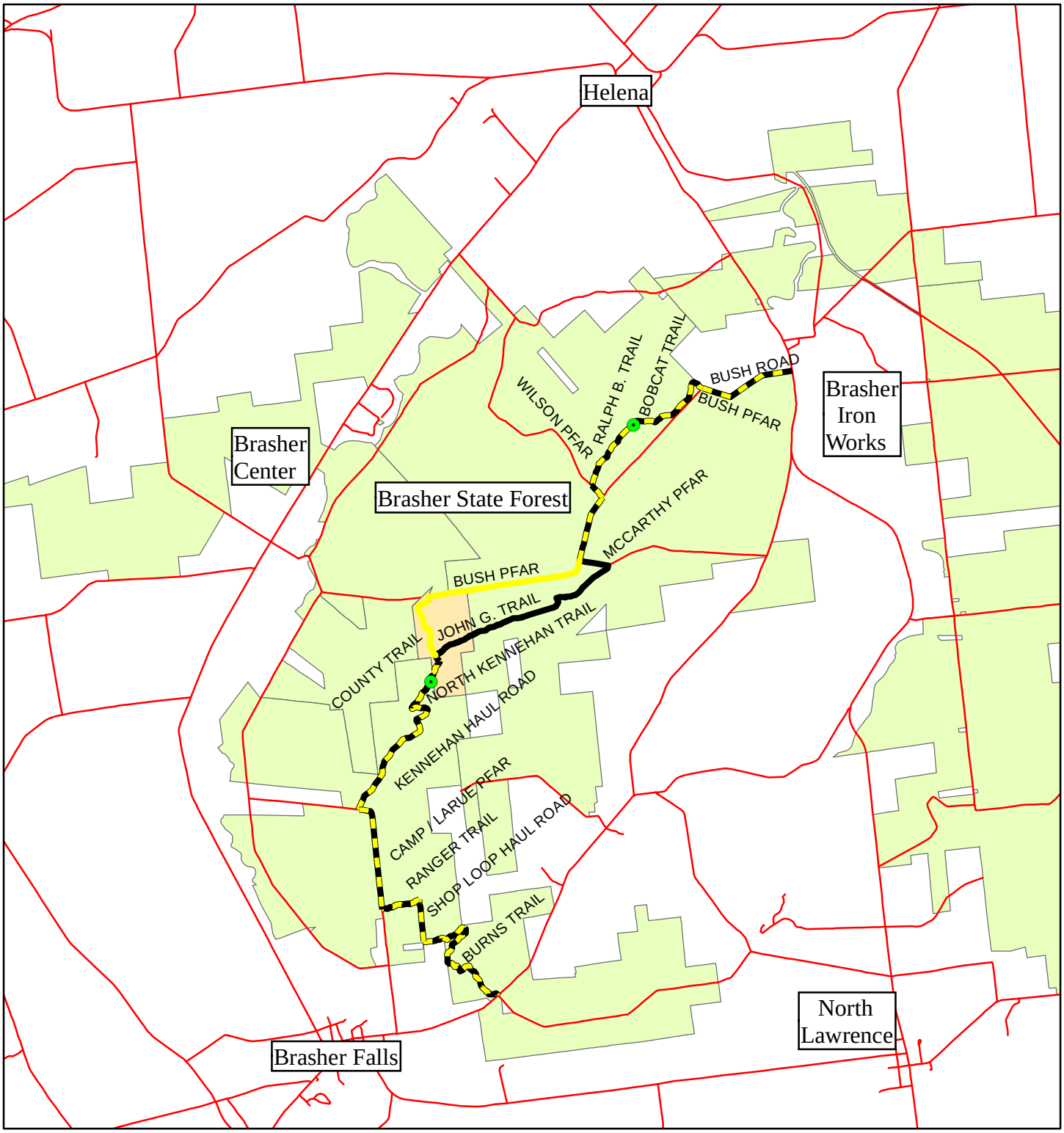

Major Work Needed

Alternatives

- 1a
- 1b
- Used by both 1a and 1b
- County Forests
- St Law Flatlands UMP

MULTI-USE TRAIL ALTERNATIVES
ST. LAWRENCE FLATLANDS UNIT
FIGURE 10

N

0 1.4 Miles

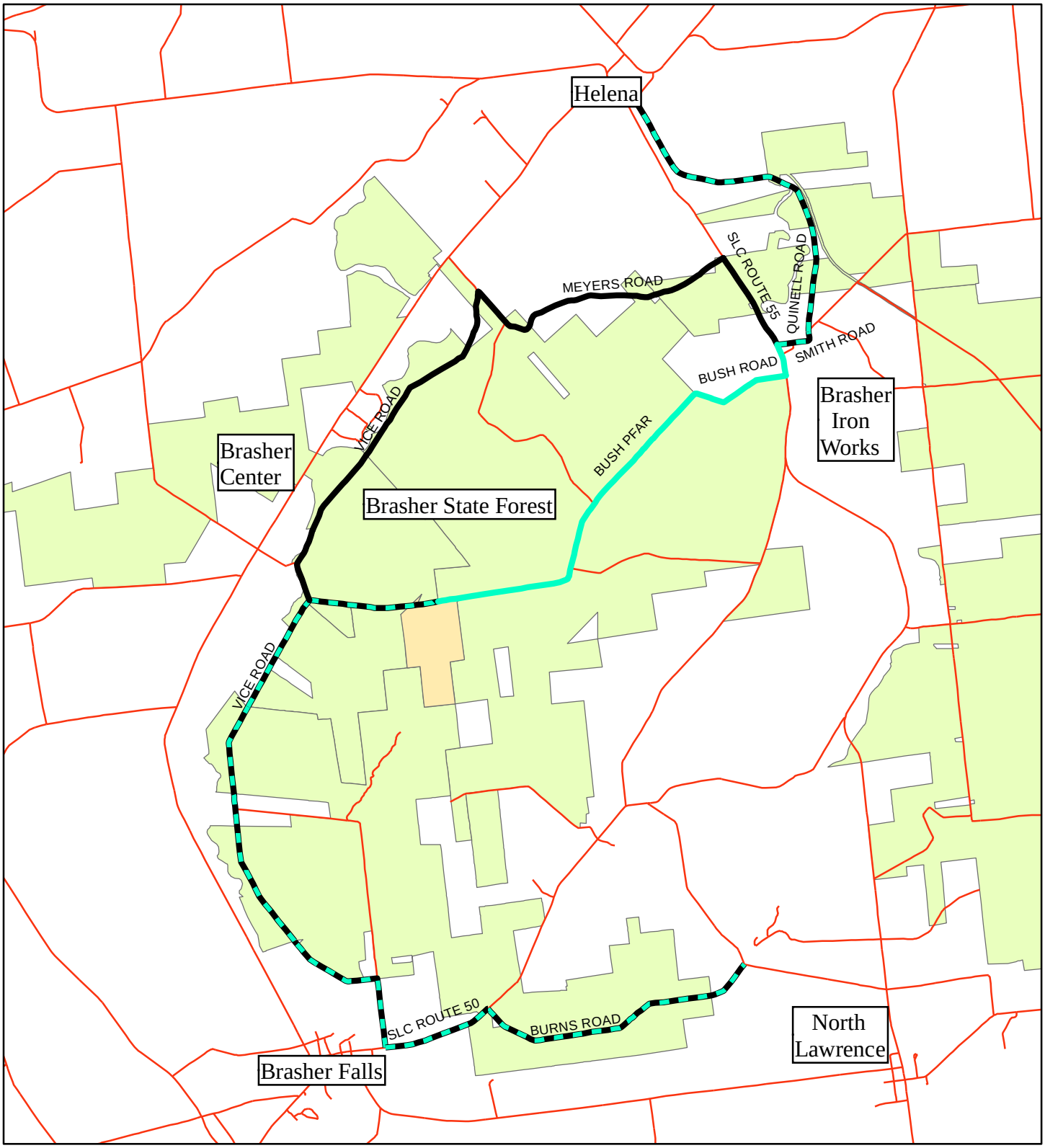

Alternatives

- 1c
- 1d
- Used by both 1c and 1d
- County Forests
- St Law Flatlands UMP

MULTI-USE TRAIL ALTERNATIVES
ST. LAWRENCE FLATLANDS UNIT
FIGURE 10

N

0 1.3 Miles

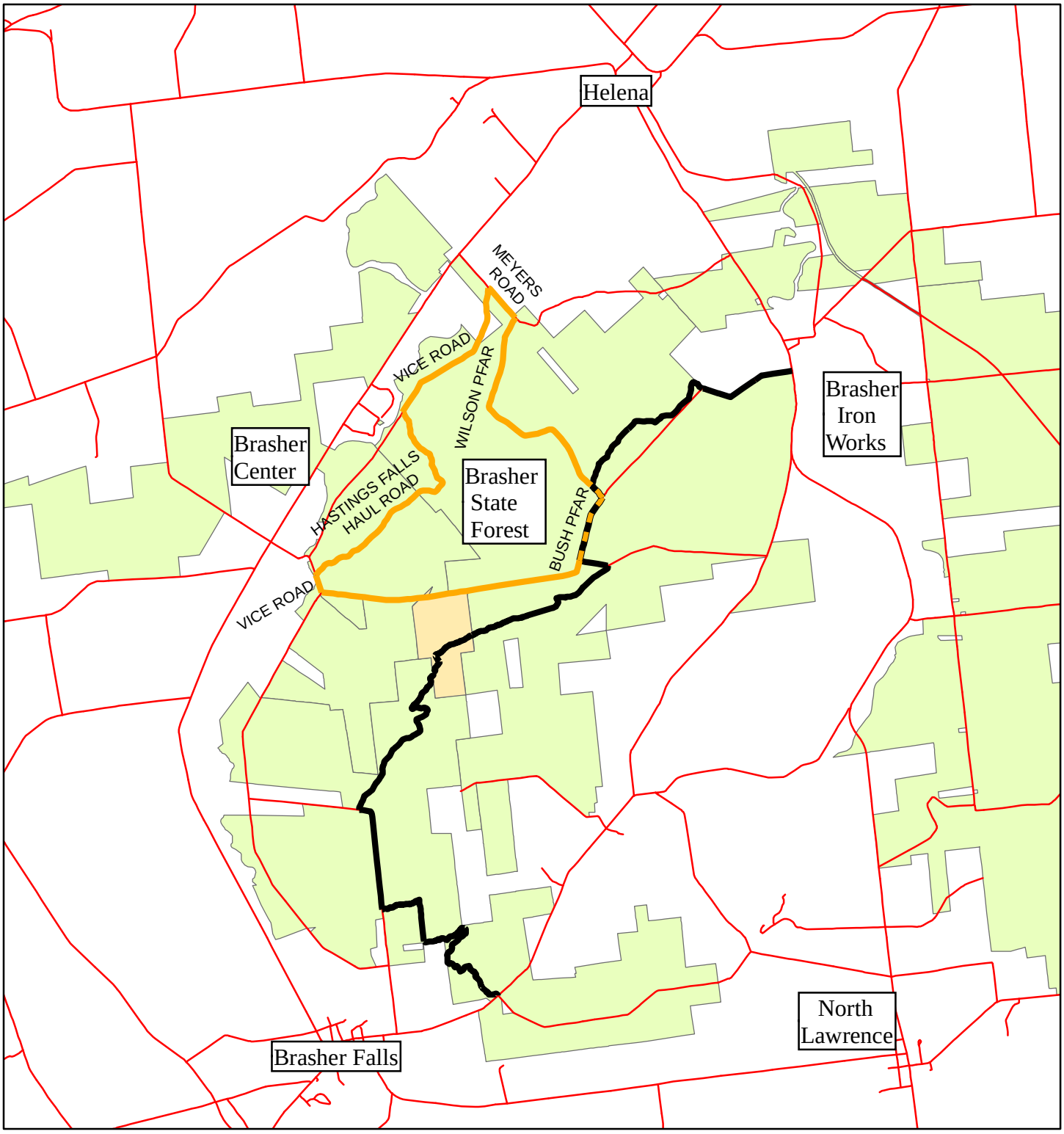

Alternatives

- 1a
- 2a
- Used by both 1a and 2a
- County Forests
- St Law Flatlands UMP

MULTI-USE TRAIL ALTERNATIVES
ST. LAWRENCE FLATLANDS UNIT
FIGURE 10

N

0 1.4 Miles

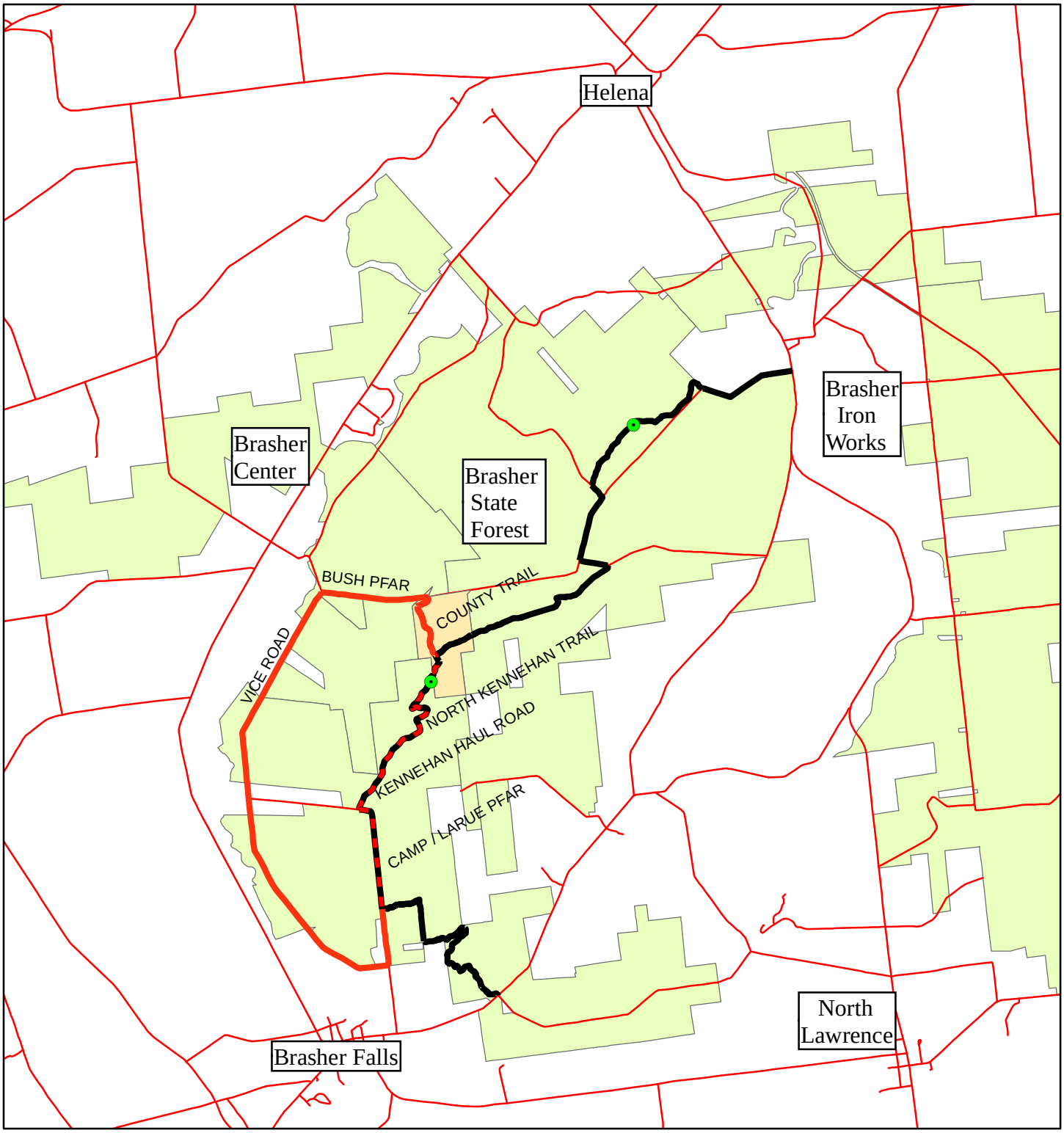

Major Work Needed

Alternatives

- 1a
- 2b
- Used by both 1a and 2b
- County Forests
- St Law Flatlands UMP

MULTI-USE TRAIL ALTERNATIVES
ST. LAWRENCE FLATLANDS UNIT
FIGURE 10

N

0 1.4 Miles

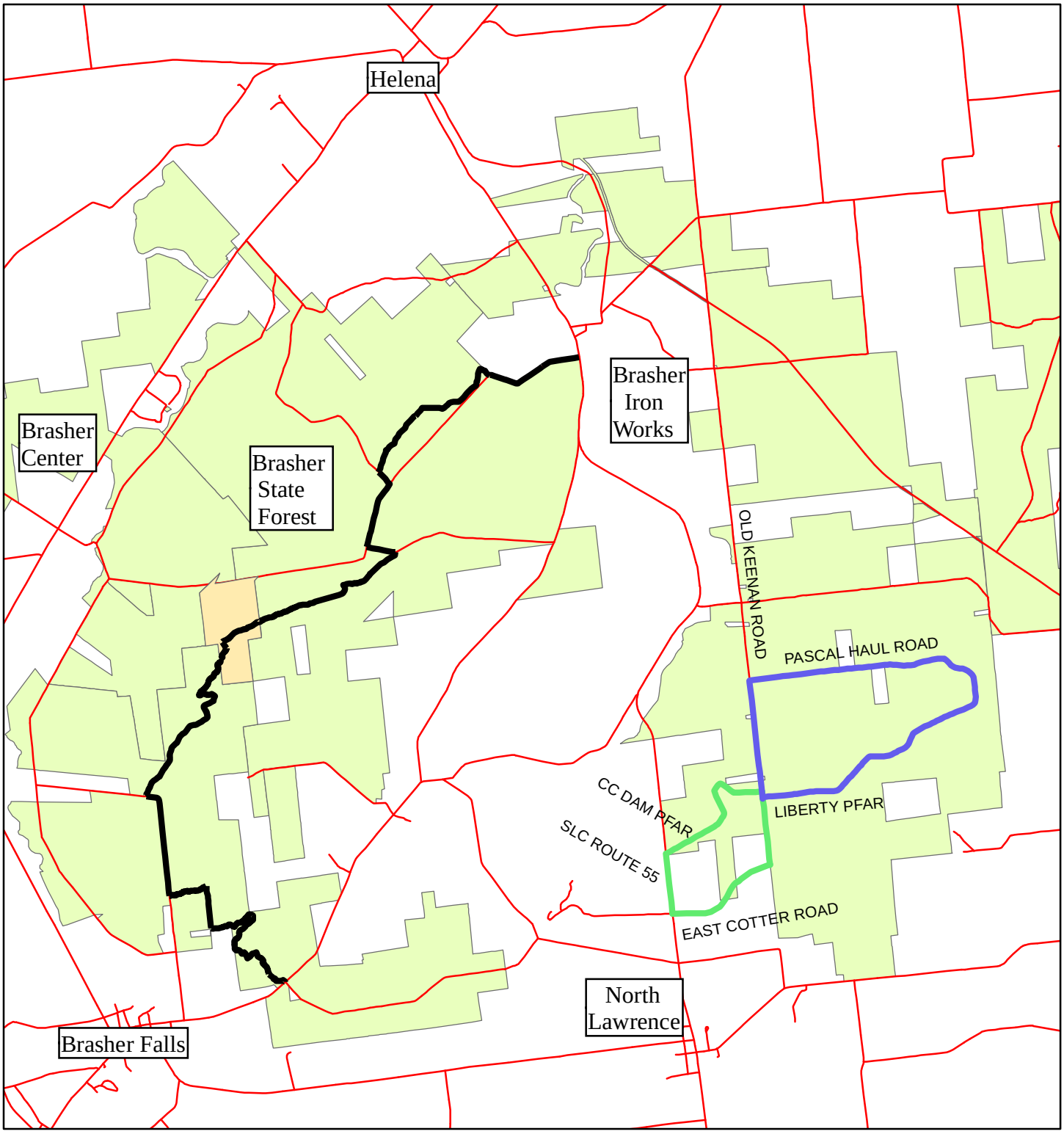

Alternatives

- 1a
- 2c
- 2d
- County Forests
- St Law Flatlands UMP

MULTI-USE TRAIL ALTERNATIVES
ST. LAWRENCE FLATLANDS UNIT
FIGURE 10

N

0 1.4 Miles

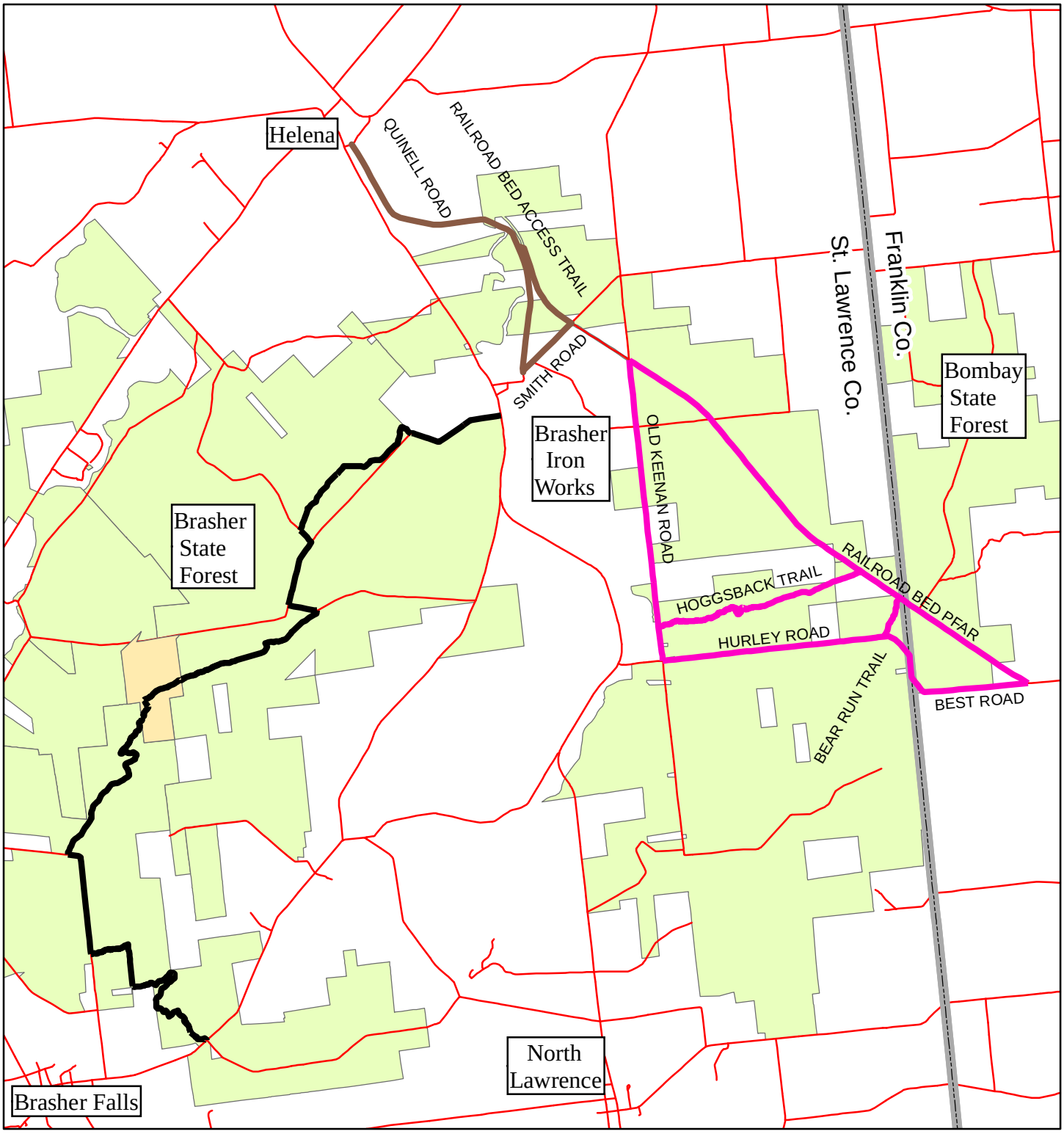

Alternatives

- 1a
- 2e
- 2f
- County Forests
- St Law Flatlands UMP
- County Boundary

MULTI-USE TRAIL ALTERNATIVES
ST. LAWRENCE FLATLANDS UNIT
FIGURE 10

N

0 1.4 Miles

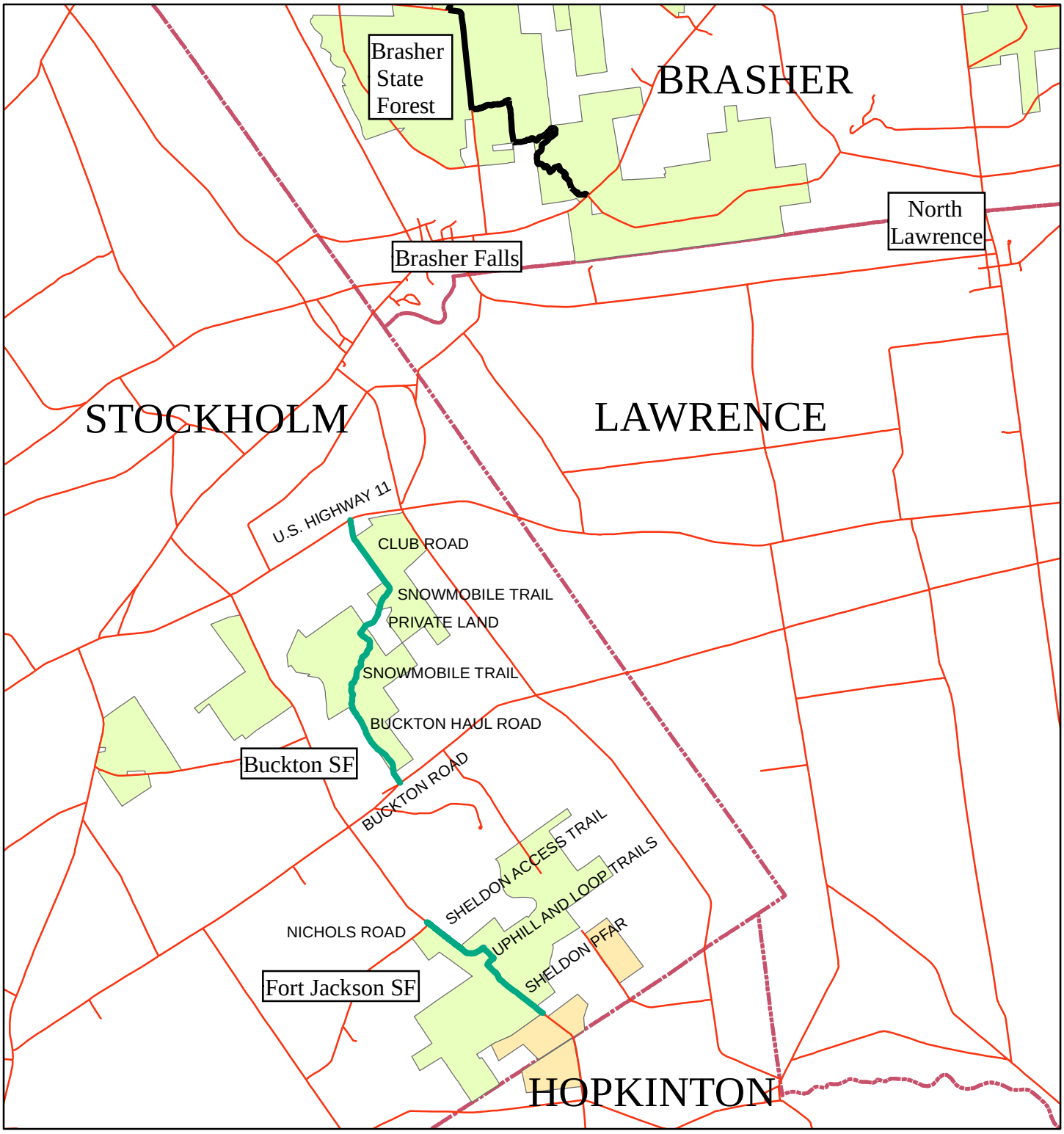

Alternatives

- 1a
- 3a
- County Forests
- St Law Flatlands UMP

MULTI-USE TRAIL ALTERNATIVES
ST. LAWRENCE FLATLANDS UNIT
FIGURE 10

N

0 1.4 Miles