Vegetative Management

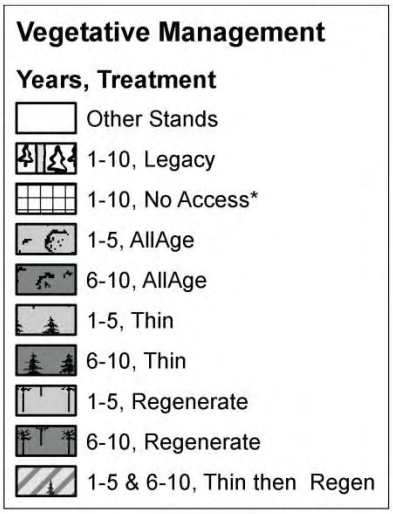

For additional information and explanation see:
Timber and Vegetation - page 23,
Timber and Vegetation Management - page 63,
and Appendix F: Timber Management page 179.

* Several stands cannot be accessed with modern logging equipment. If access improves through additional acres being purchased, or new types of logging equipment being developed, these stands will also be evaluated for silvicultural activities.

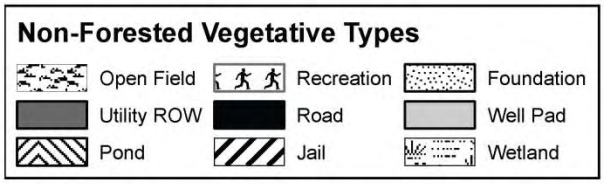

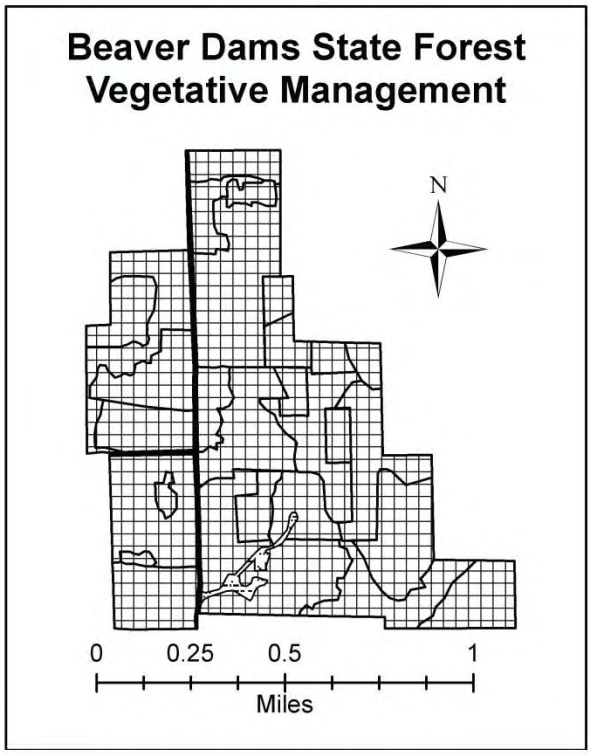

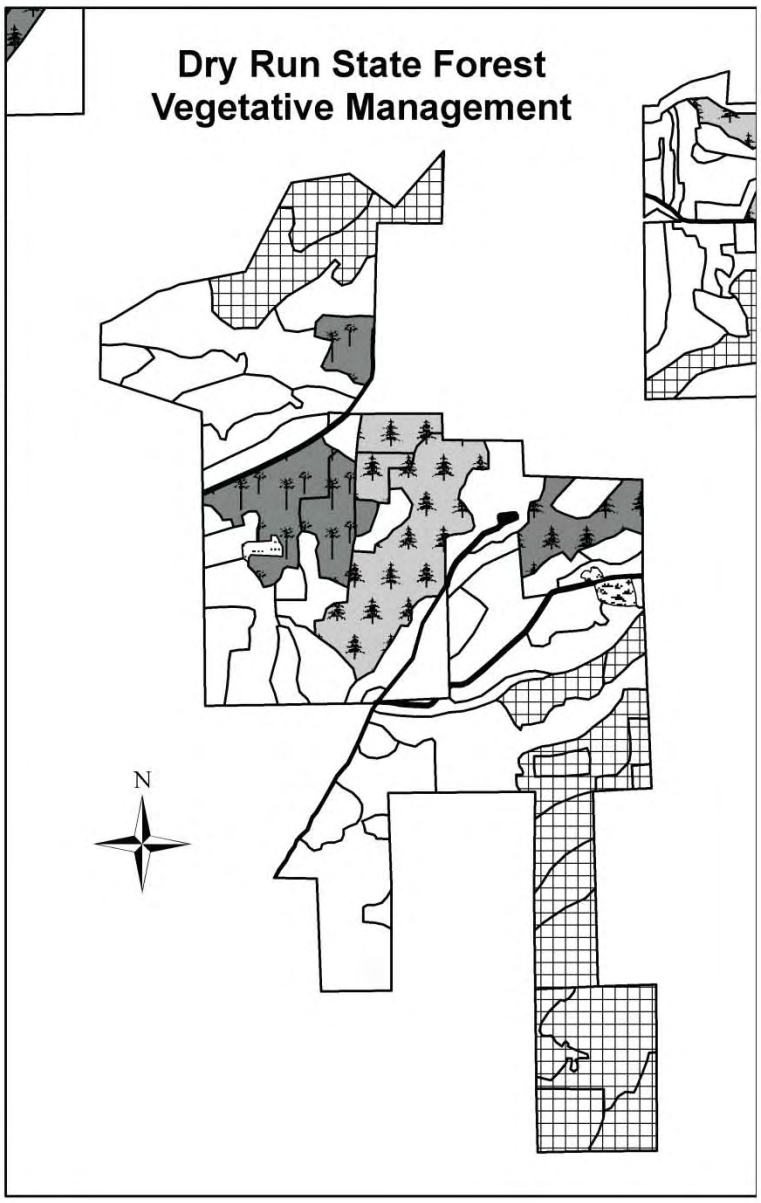

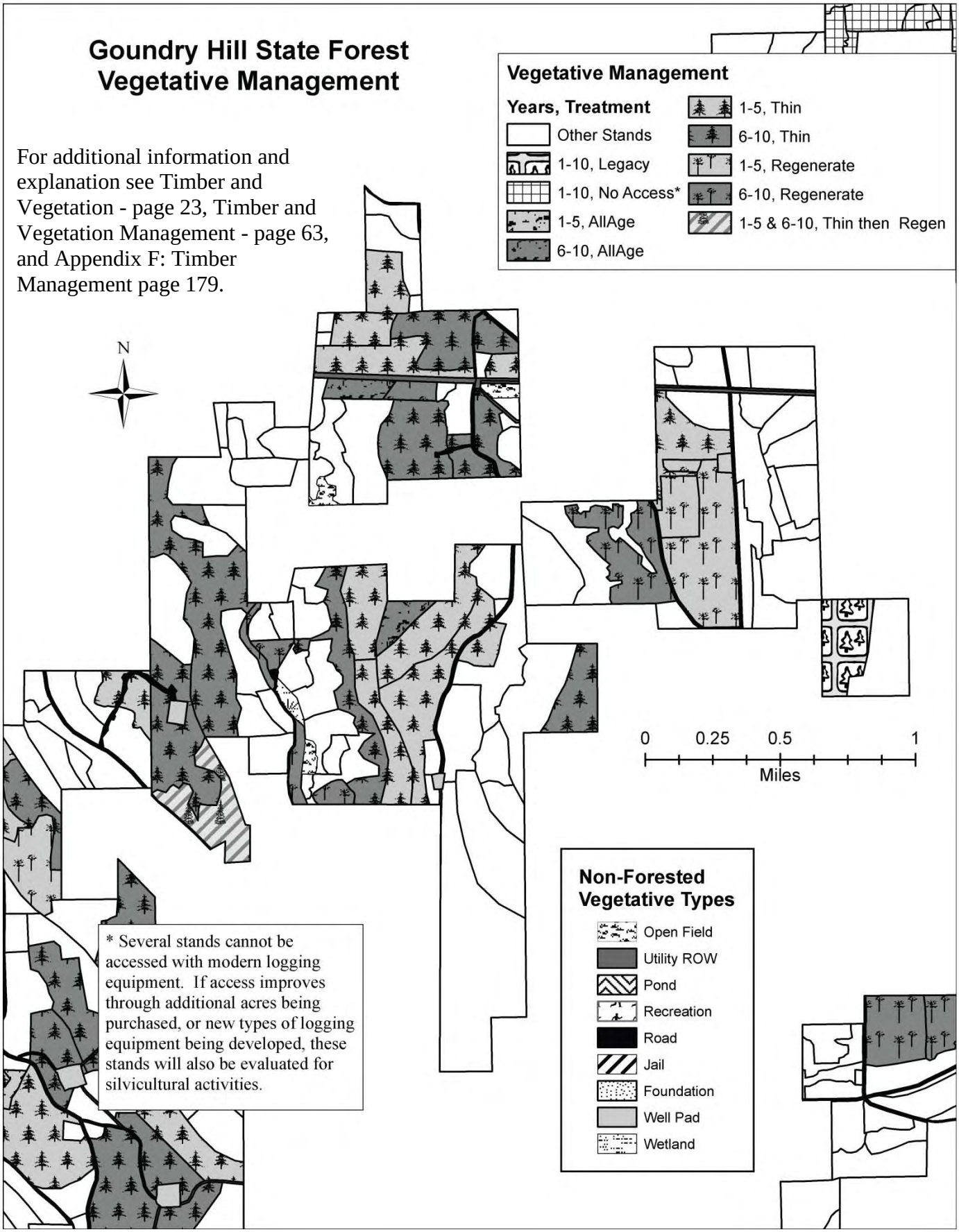
Goundry Hill State Forest
Vegetative Management
For additional information and explanation see Timber and Vegetation - page 23, Timber and Vegetation Management - page 63, and Appendix F: Timber Management page 179.
Vegetative Management
Years, Treatment
Other Stands
1-10, Legacy
1-10, No Access*
1-5, AllAge
6-10, AllAge
1-5, Thin
6-10, Thin
1-5, Regenerate
6-10, Regenerate
1-5 & 6-10, Thin then Regen
N
0
0.25
0.5
1
Miles
Non-Forested Vegetative Types
Open Field
Utility ROW
Pond
Recreation
Road
Jail
Foundation
Well Pad
Wetland
* Several stands cannot be accessed with modern logging equipment. If access improves through additional acres being purchased, or new types of logging equipment being developed, these stands will also be evaluated for silvicultural activities.

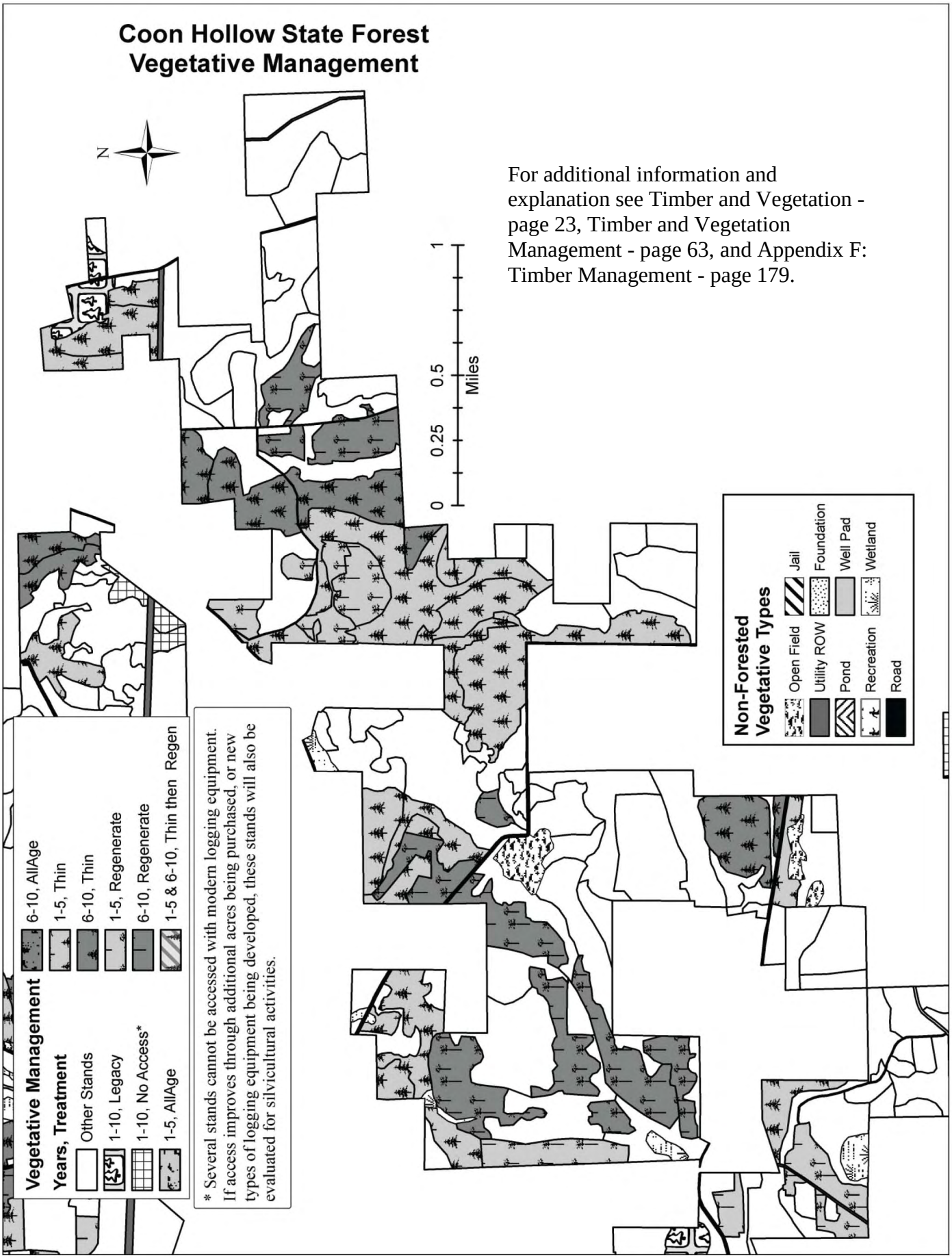

For additional information and explanation see Timber and Vegetation - page 23, Timber and Vegetation Management - page 63, and Appendix F: Timber Management - page 179.

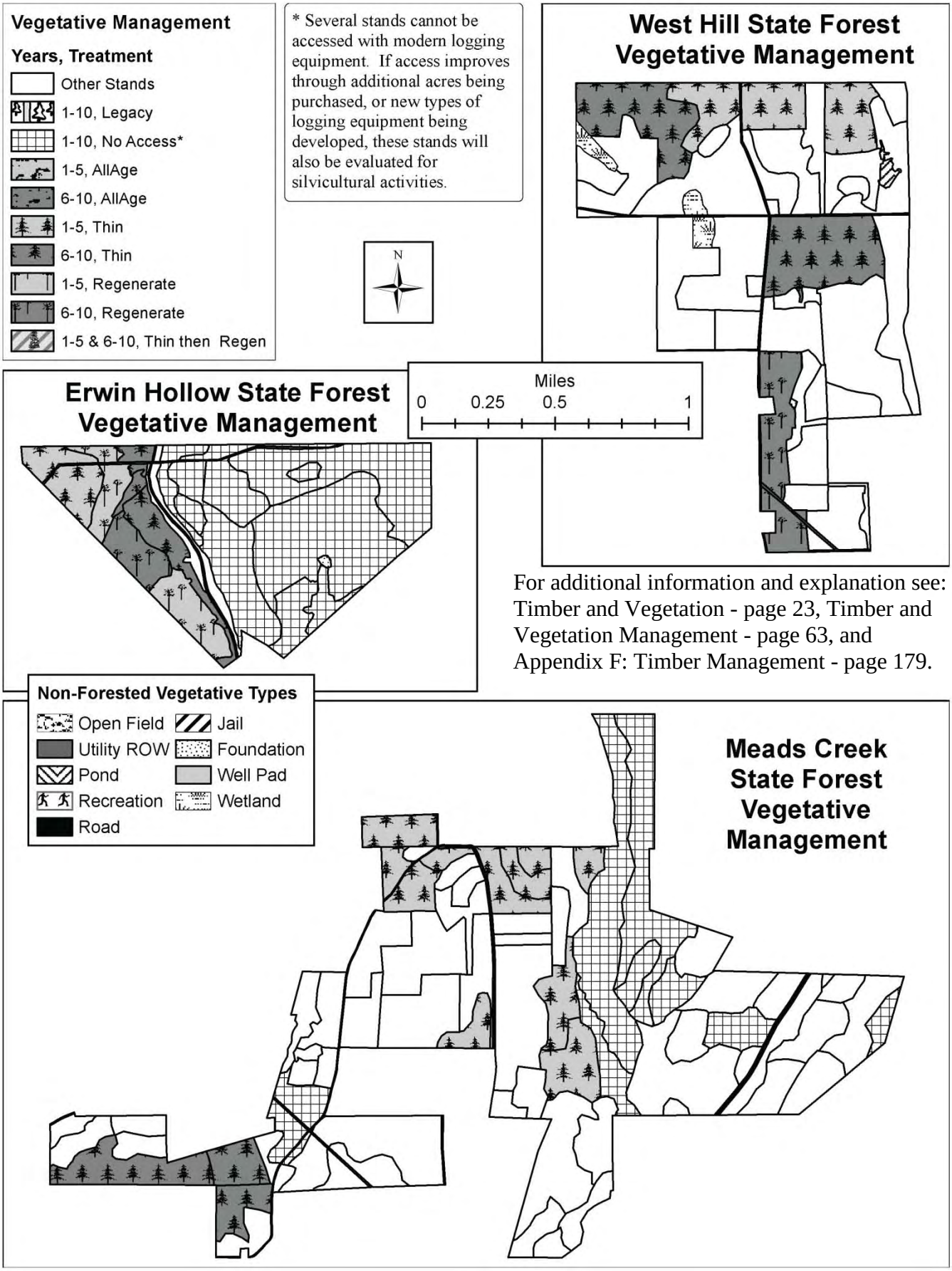

For additional information and explanation see: Timber and Vegetation - page 23, Timber and Vegetation Management - page 63, and Appendix F: Timber Management - page 179.

For additional information and explanation see Timber and Vegetation - page 23, Timber and Vegetation Management - page 63, and Appendix F: Timber Management page 179.

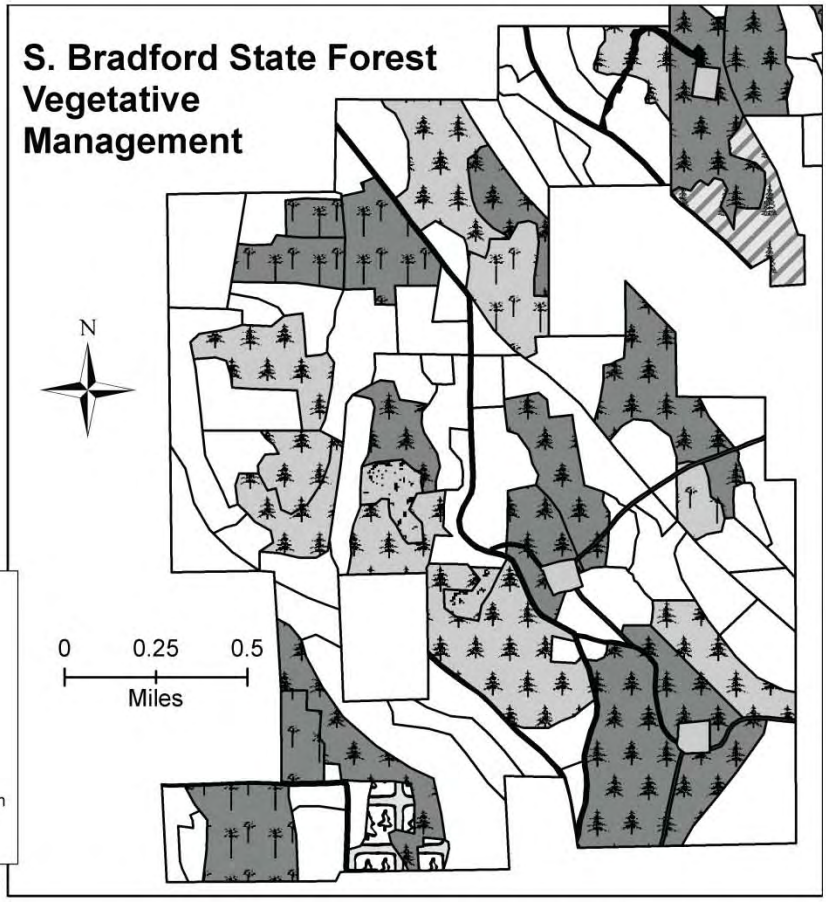

Non-Forested Vegetative Types

- Open Field
- Jail
- Utility ROW
- Foundation
- Pond
- Well Pad
- Recreation
- Wetland
- Road

Vegetative Management

Years, Treatment

- Other Stands
- 1-10, Legacy
- 1-10, No Access*
- 1-5, AllAge
- 6-10, AllAge
- 1-5, Thin
- 6-10, Thin
- 1-5, Regenerate
- 6-10, Regenerate
- 1-5 & 6-10, Thin then Regen

* Several stands cannot be accessed with modern logging equipment. If access improves through additional acres being purchased, or new types of logging equipment being developed, these stands will also be evaluated for silvicultural activities.

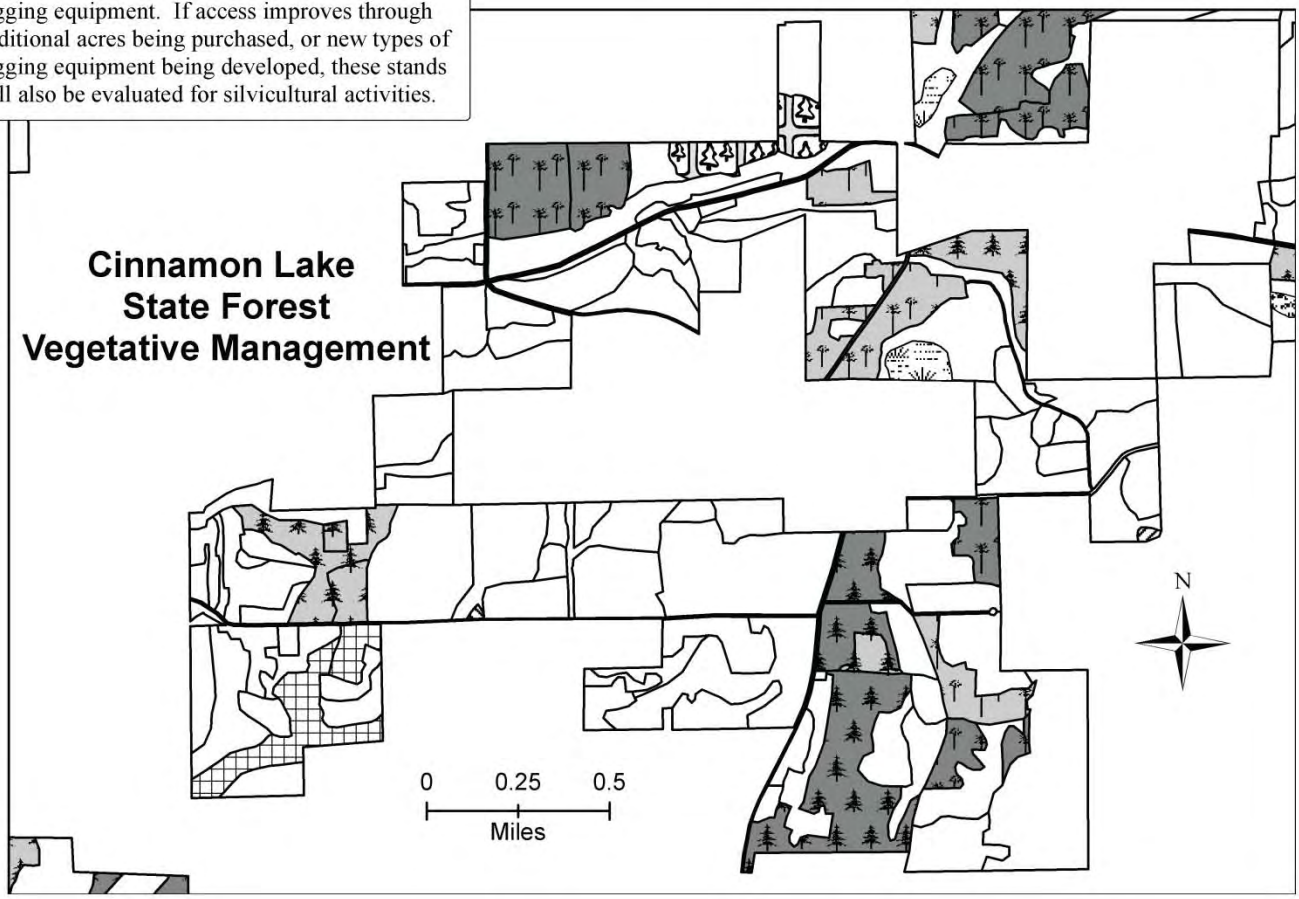

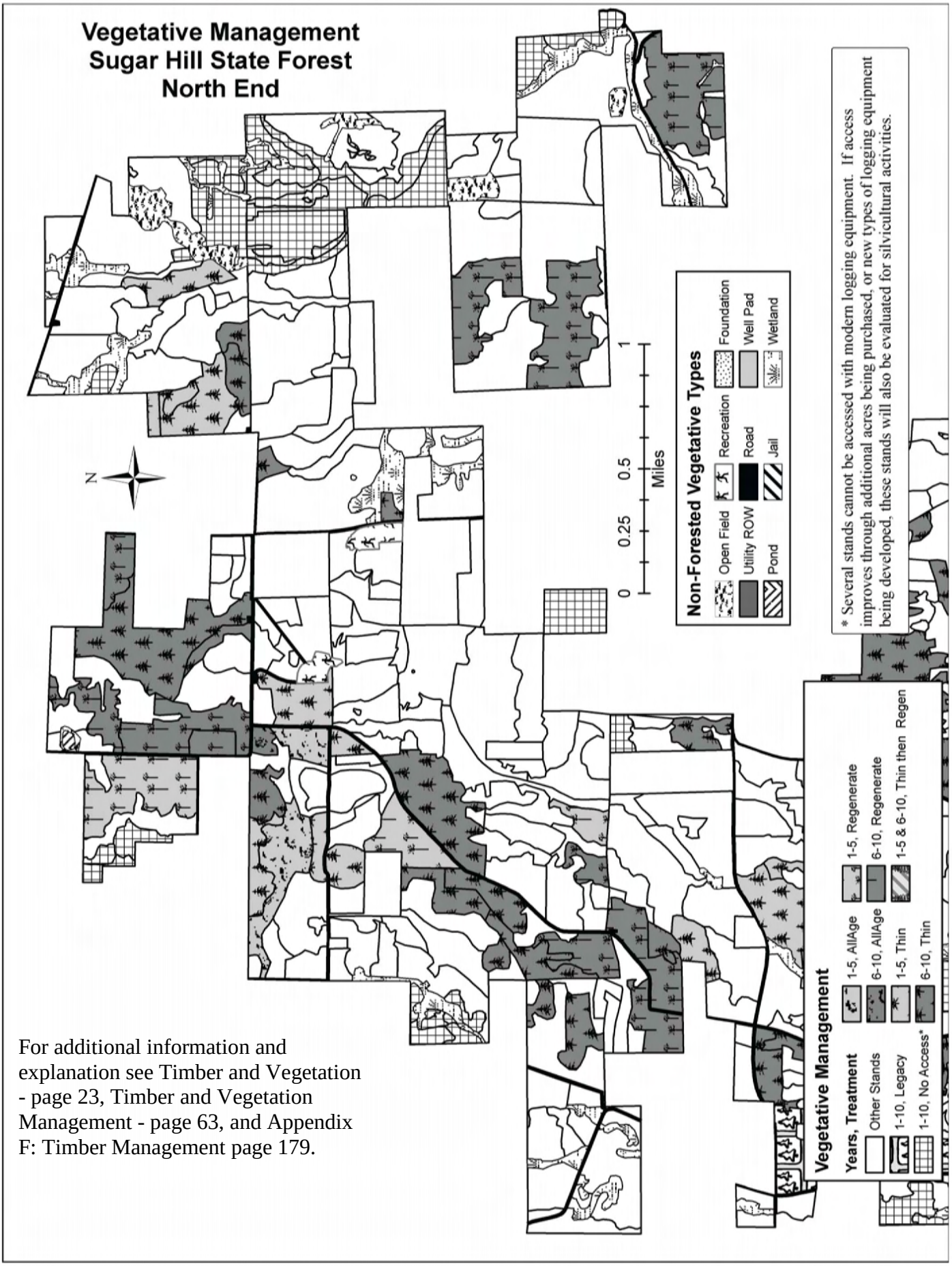

For additional information and explanation see Timber and Vegetation - page 23, Timber and Vegetation Management - page 63, and Appendix F: Timber Management page 179.

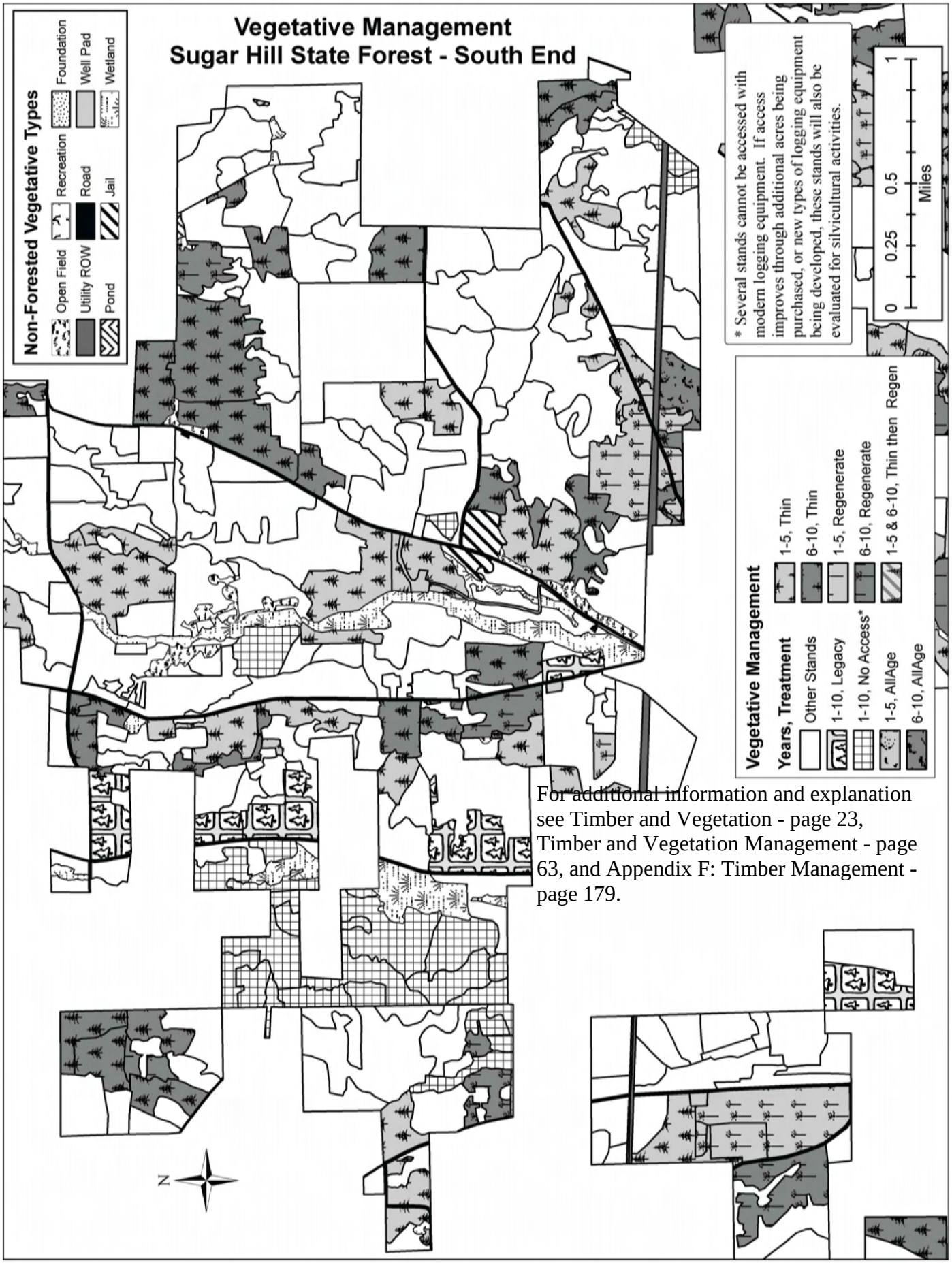

For additional information and explanation see Timber and Vegetation - page 23, Timber and Vegetation Management - page 63, and Appendix F: Timber Management - page 179.

High Conservation Value Forests

See also High Conservation Value Forest (HCVF) page 26.

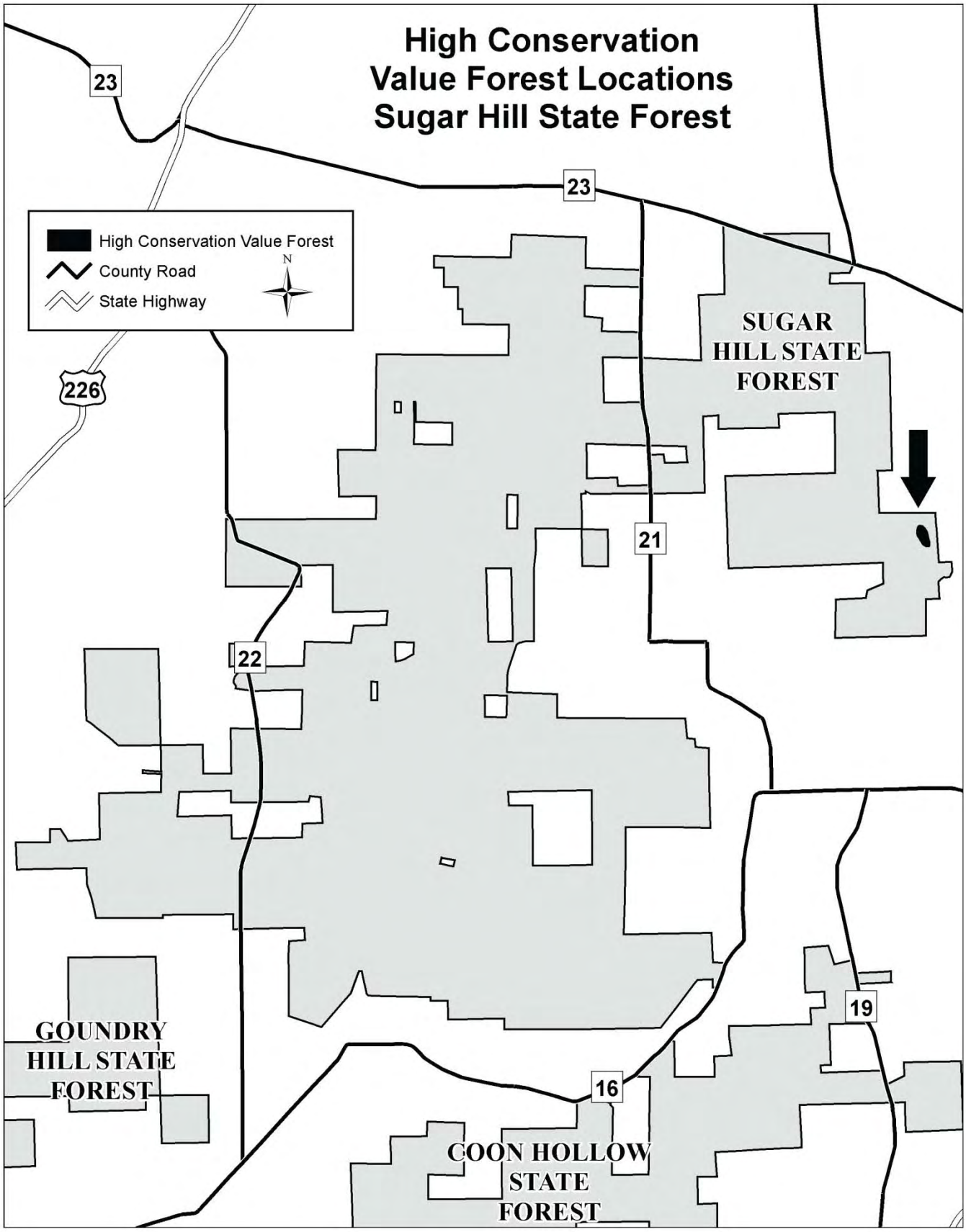

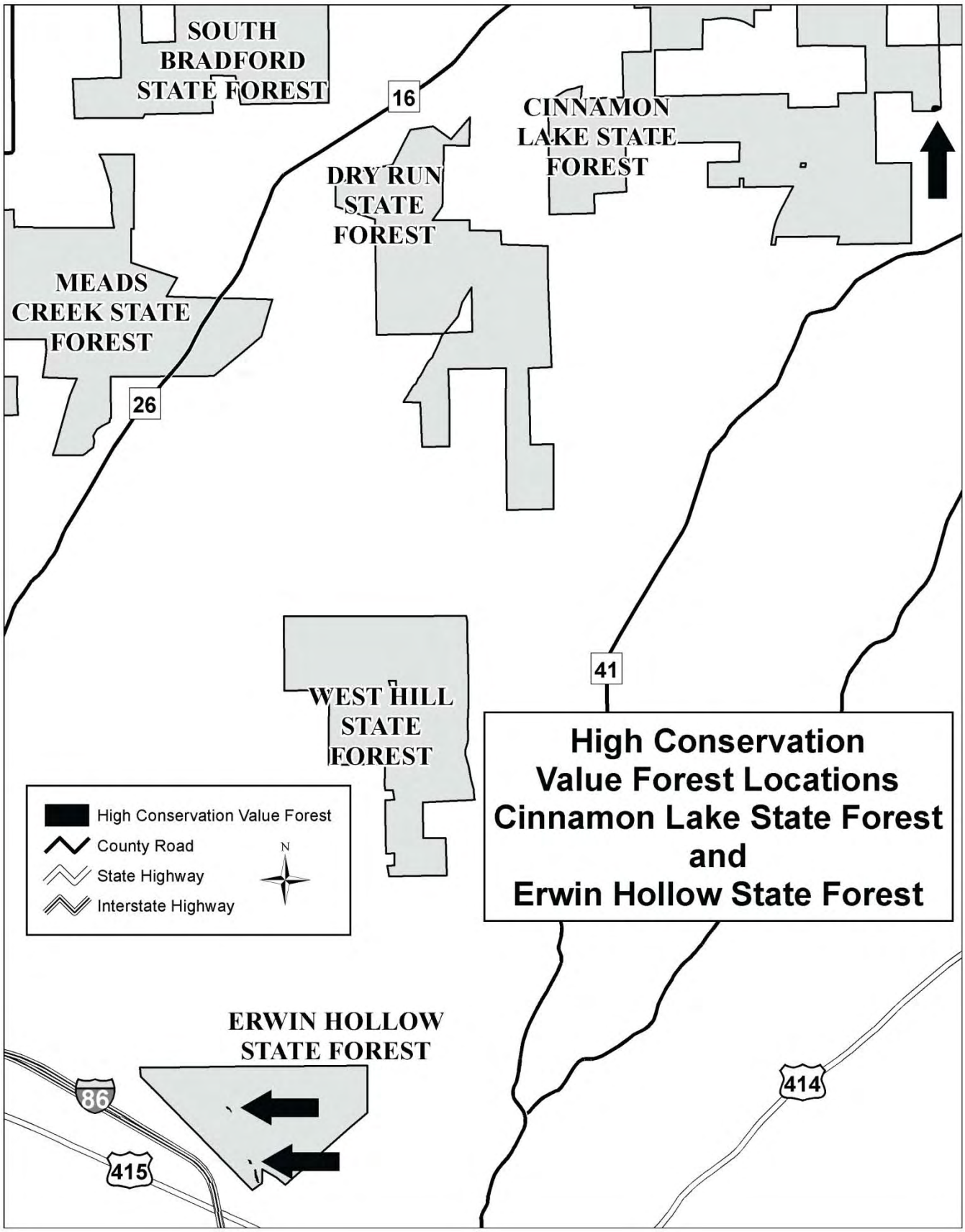
SOUTH BRADFORD STATE FOREST
16
CINNAMON LAKE STATE FOREST
DRY RUN STATE FOREST
MEADS CREEK STATE FOREST
26
41
WEST HILL STATE FOREST
High Conservation Value Forest Locations Cinnamon Lake State Forest and Erwin Hollow State Forest
High Conservation Value Forest
County Road
State Highway
Interstate Highway
N
ERWIN HOLLOW STATE FOREST
86
415
414

Forest Matrix Block and Least Cost Path Corridors

See also Forest Matrix Blocks and Least Cost Path Corridorson page 27. In addition, this plan does not, and cannot, cover any actions or activities on private land within the Forest Matrix Block but outside the boundaries of the Six Nations Unit. For assistance in managing your own forest, please contact the DEC Bureau of Private Land Services for help. Visit www.dec.ny.gov/lands/4972.html or call the Bath or Avon offices.

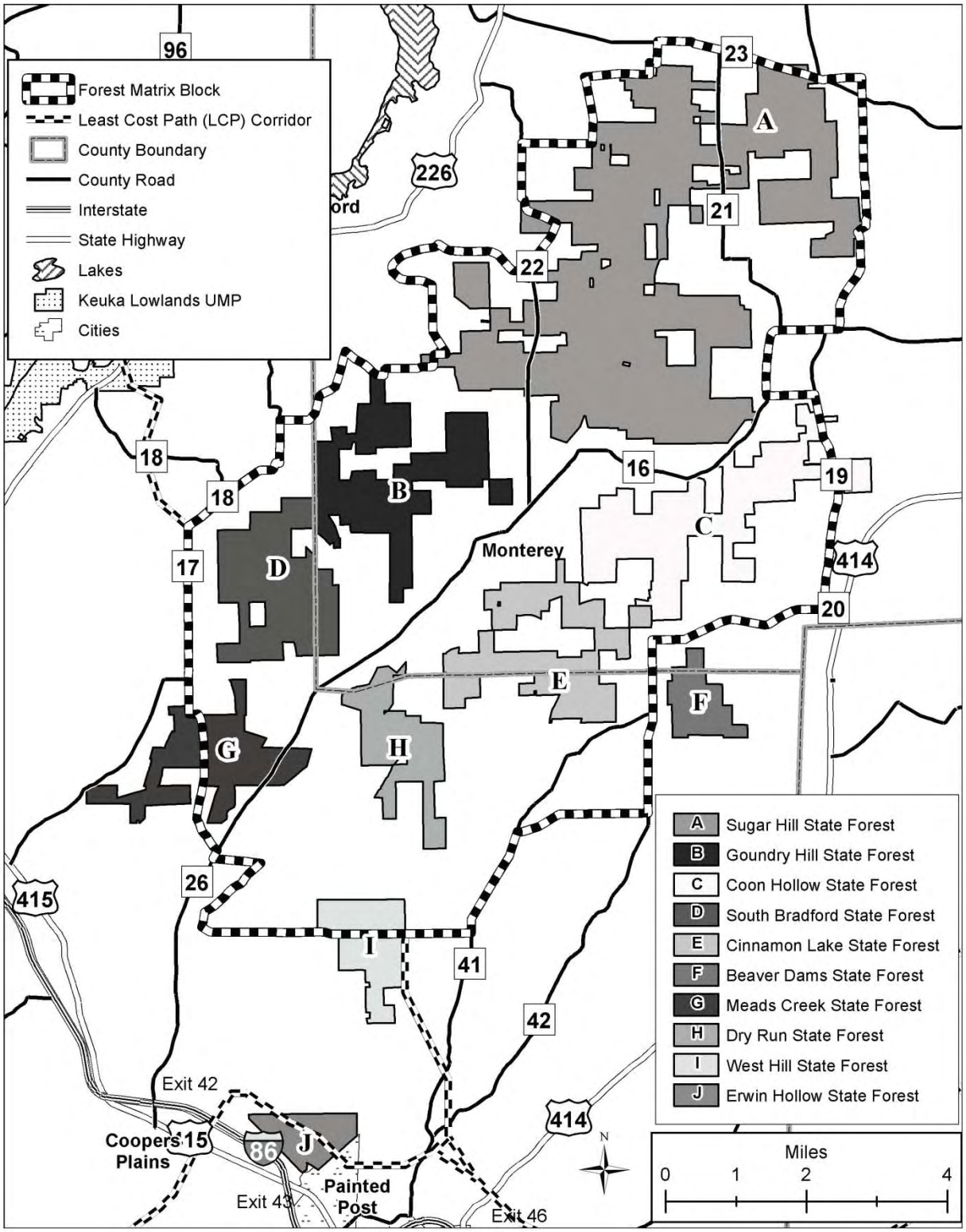

Streams, Ponds and Wetlands

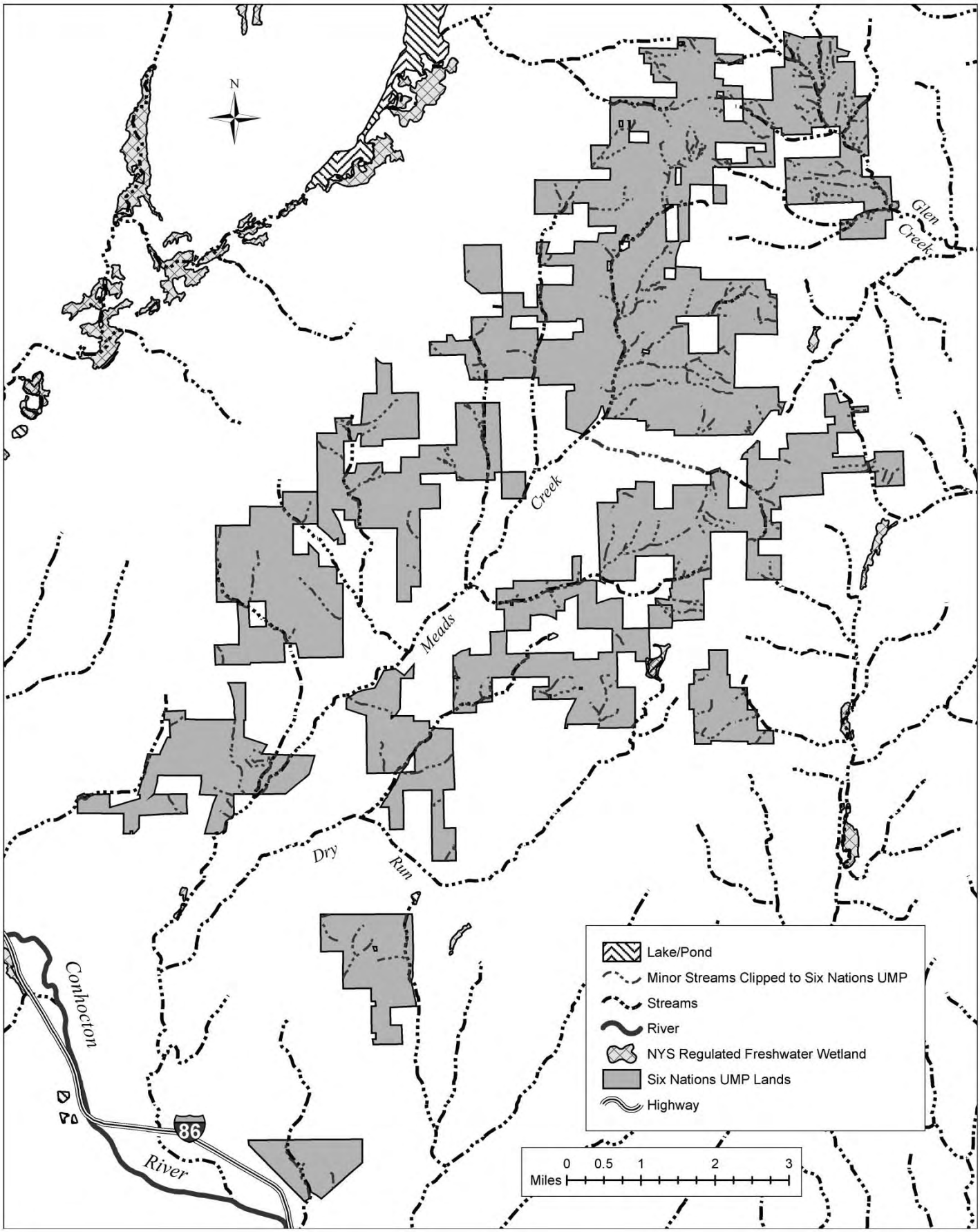

Special Management Zones

Computer generated location of the Special Management Zones, see also page 32 and 69.

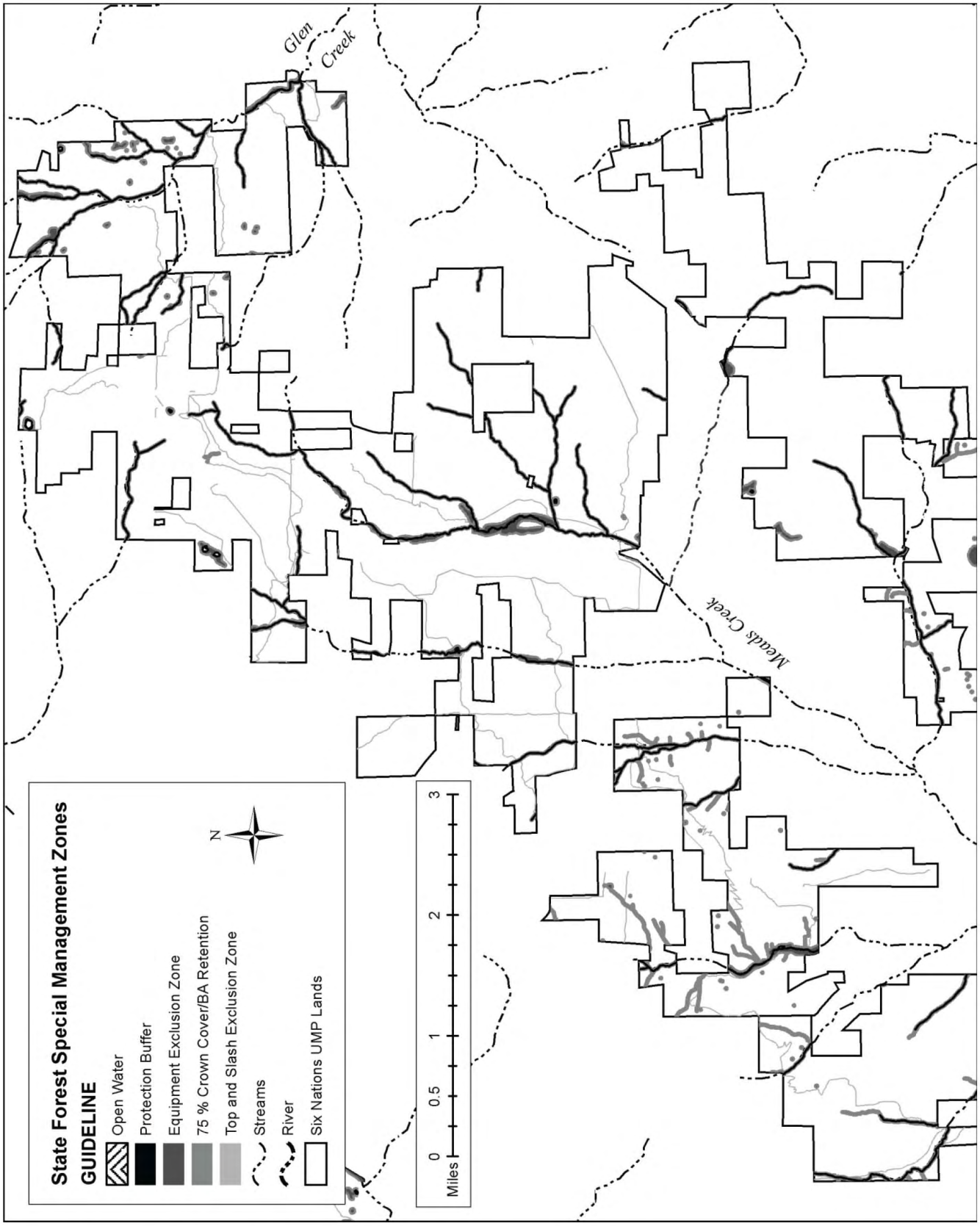

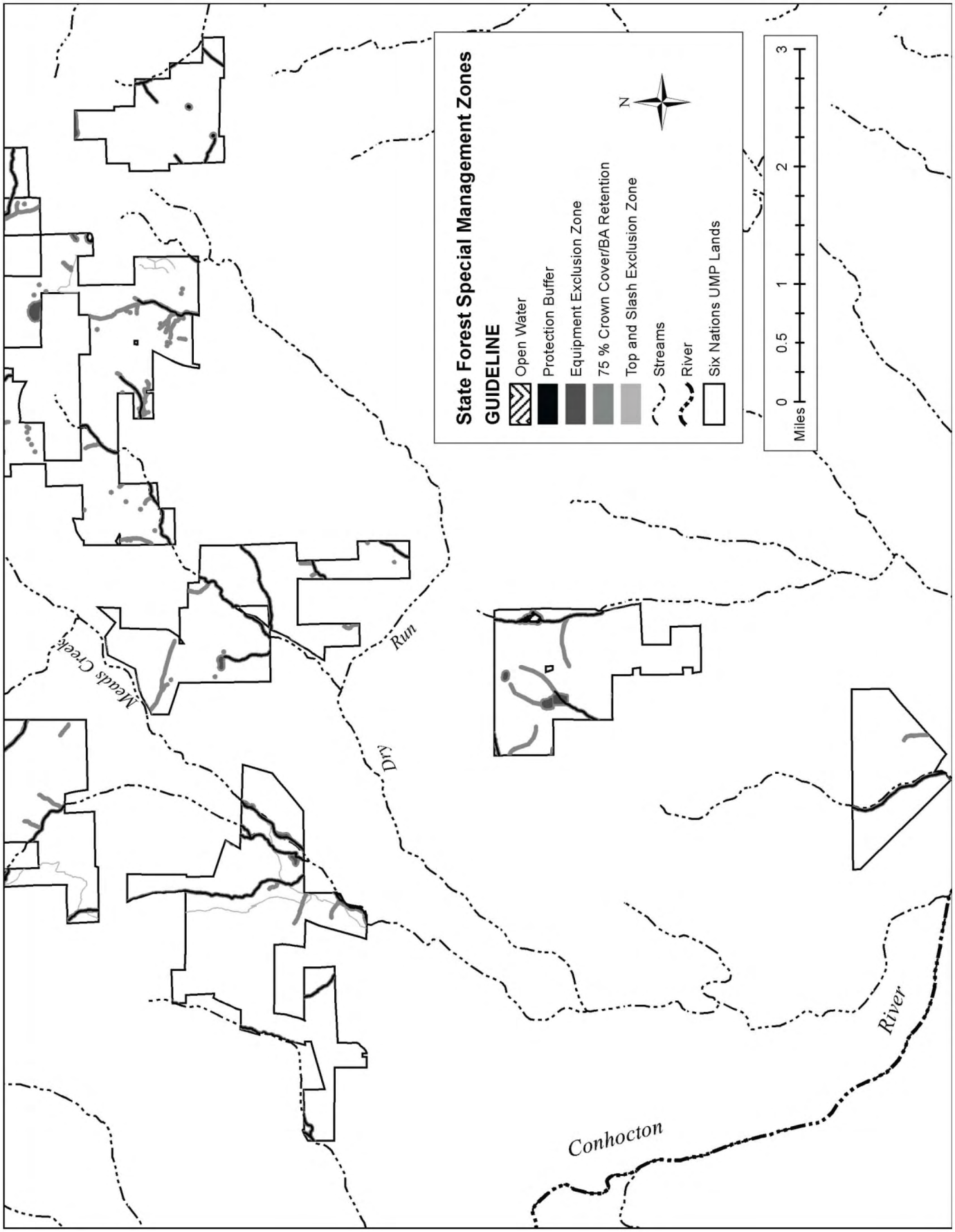
State Forest Special Management Zones
GUIDELINE
Open Water
Protection Buffer
Equipment Exclusion Zone
75 % Crown Cover/BA Retention
Top and Slash Exclusion Zone
Streams
River
Six Nations UMP Lands
N
0
0.5
1
2
3
Miles
Meads Creek
Dry
Run
Conhocton
River