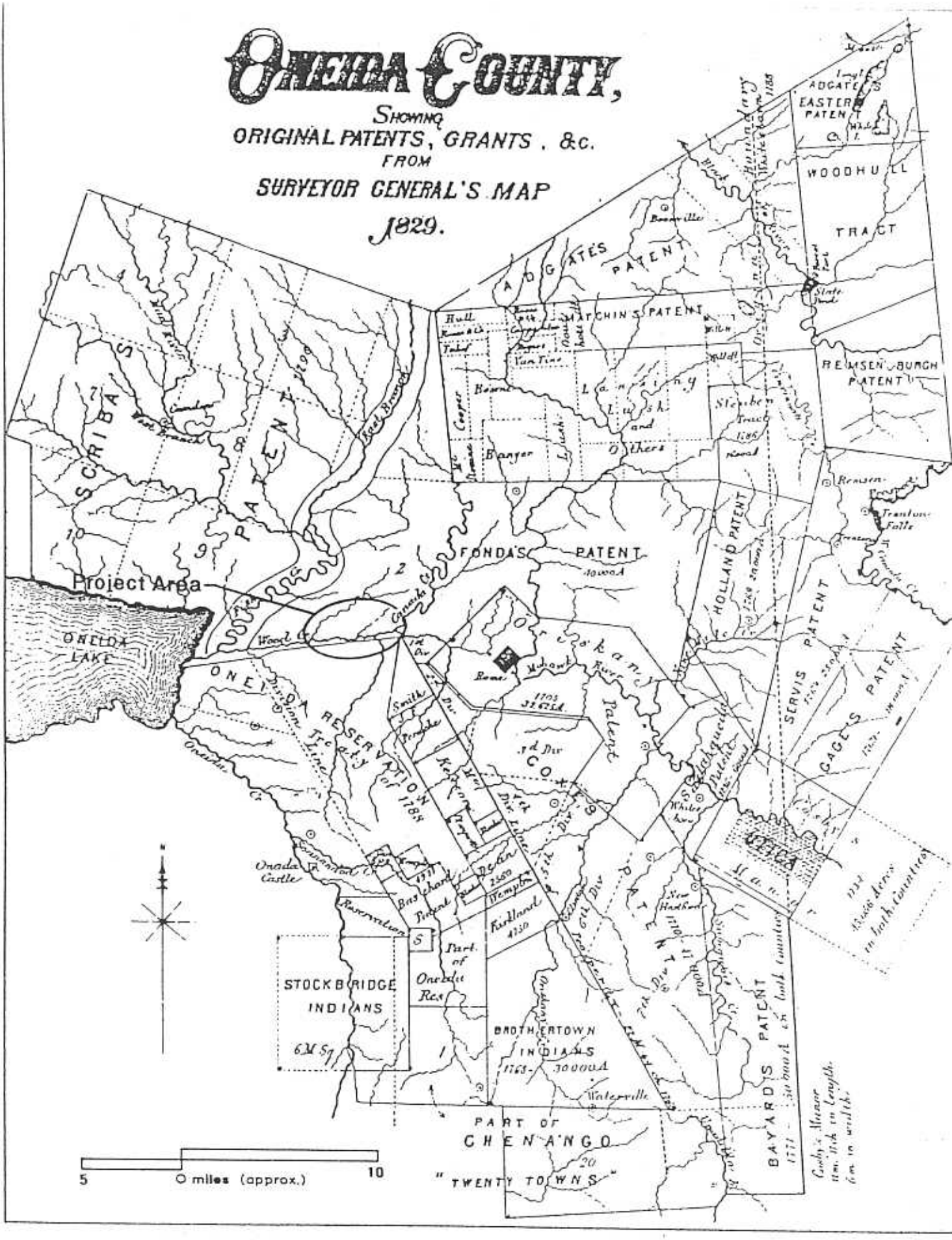

Figure 7 From the 1829 DeWitt map.

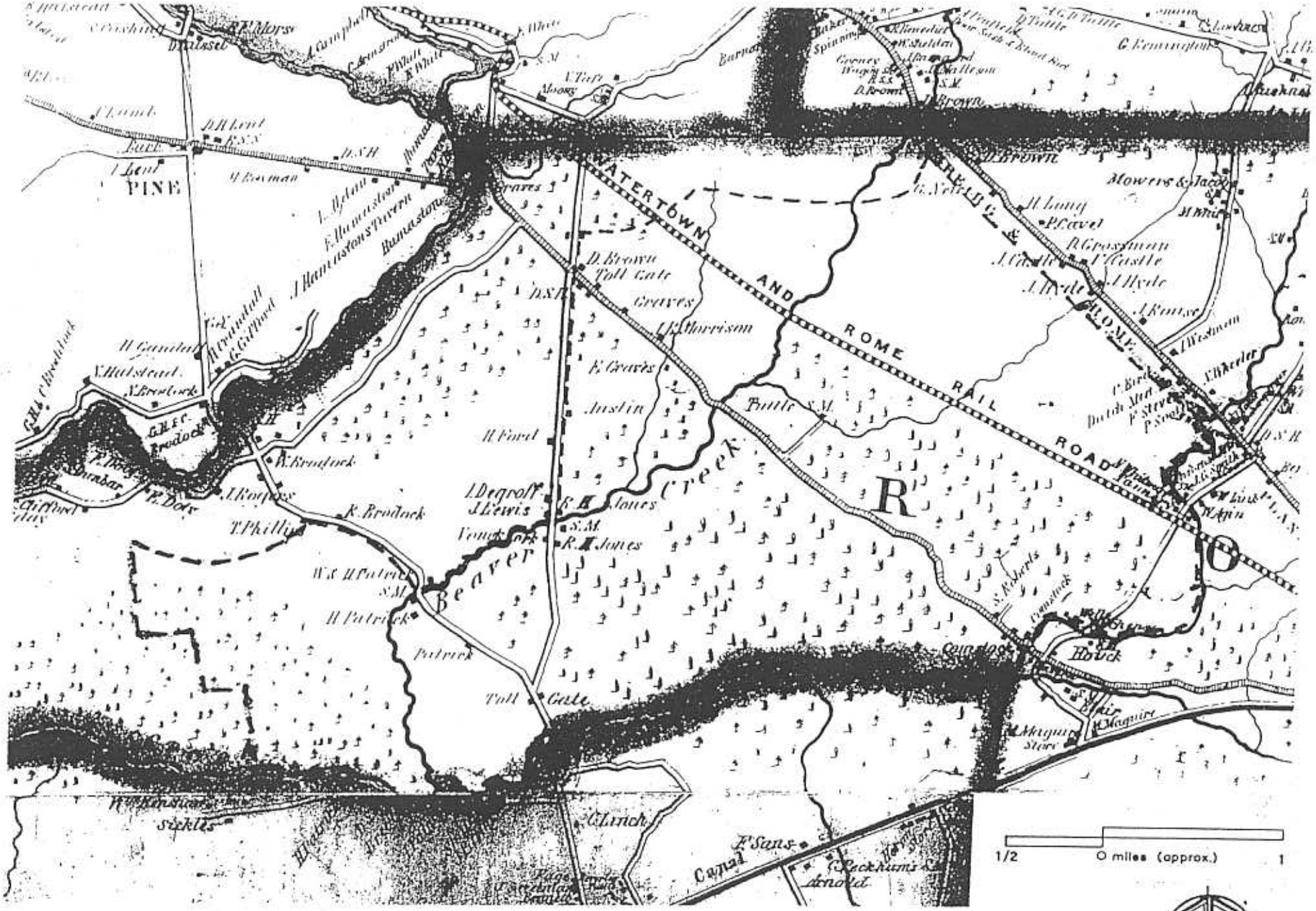

Figure 8 From the 1852 Rogerson and Murphy Map.

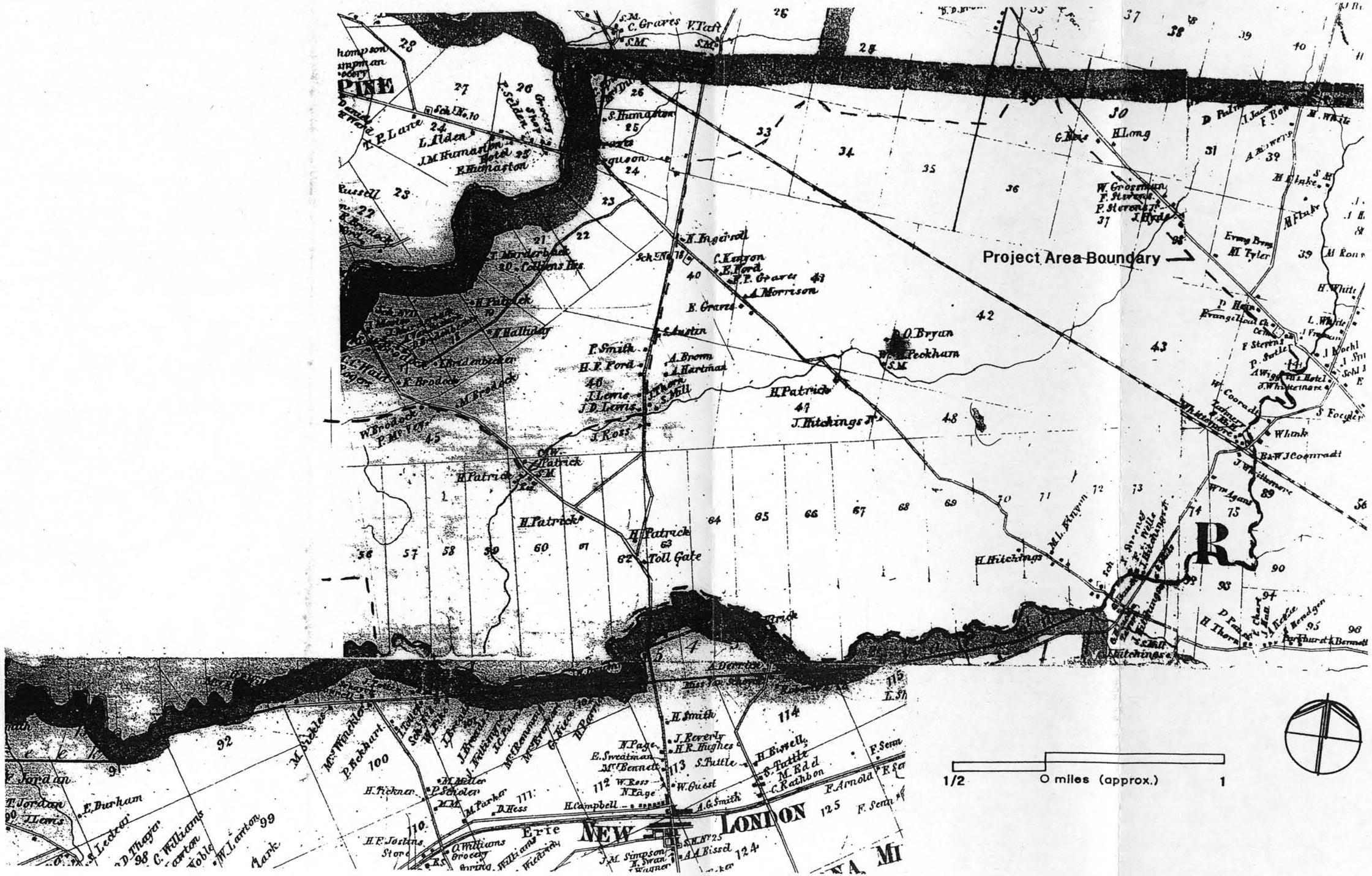

Figure 9 From the 1858 French Map.