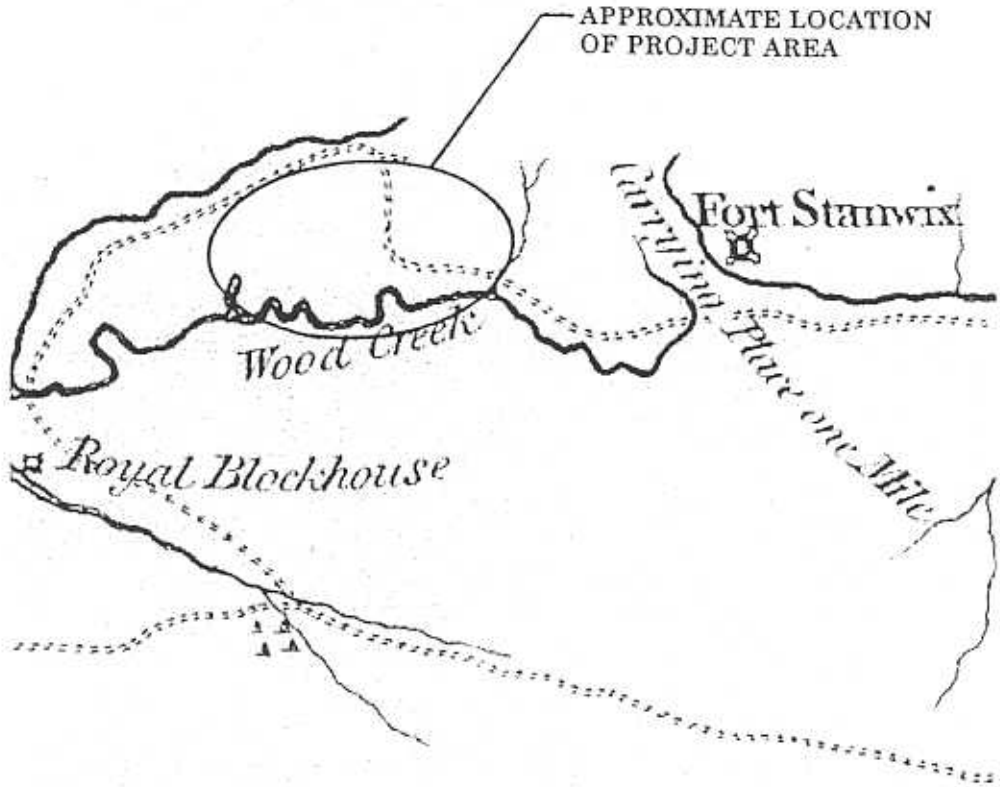



Figure 3 From the 1772 Kitchin map.

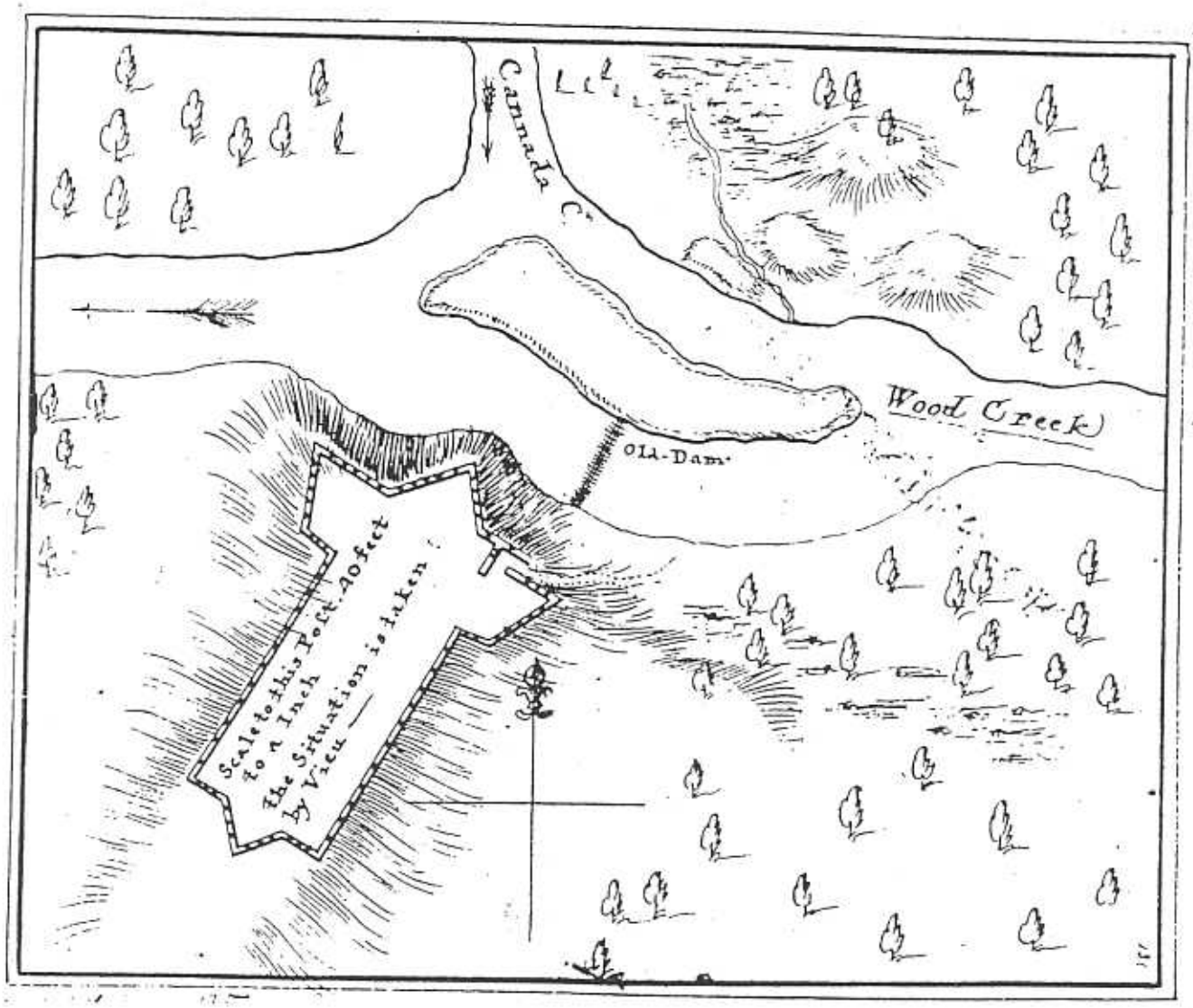

Figure 4 From the ca. 1780 Crown Collection Map of Fort Rickey.



Figure 5 From the 1794 Wright map.

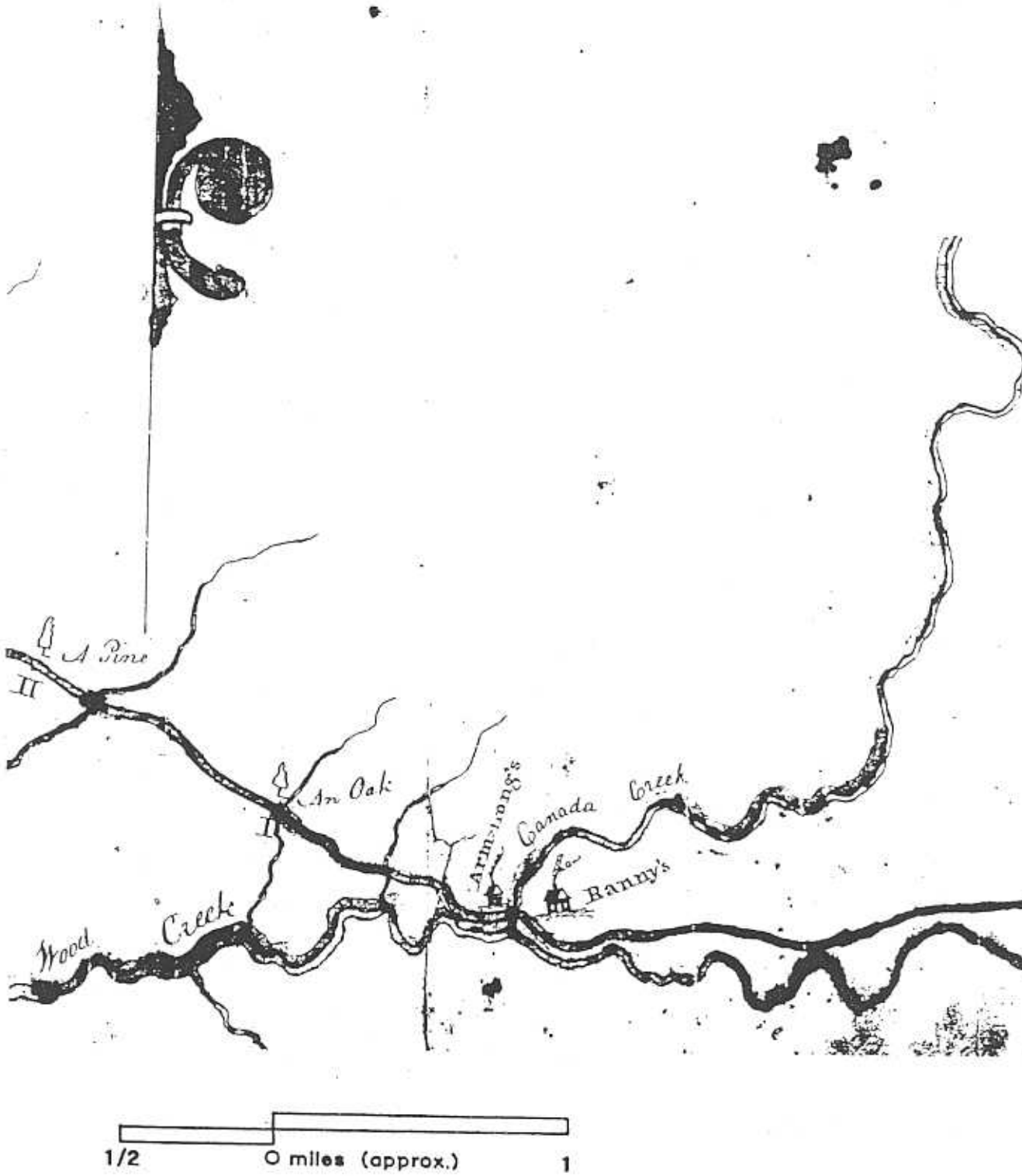

Figure 6 From the 1795 Map of the Road from Canada Creek to the Township of Rotterdam.

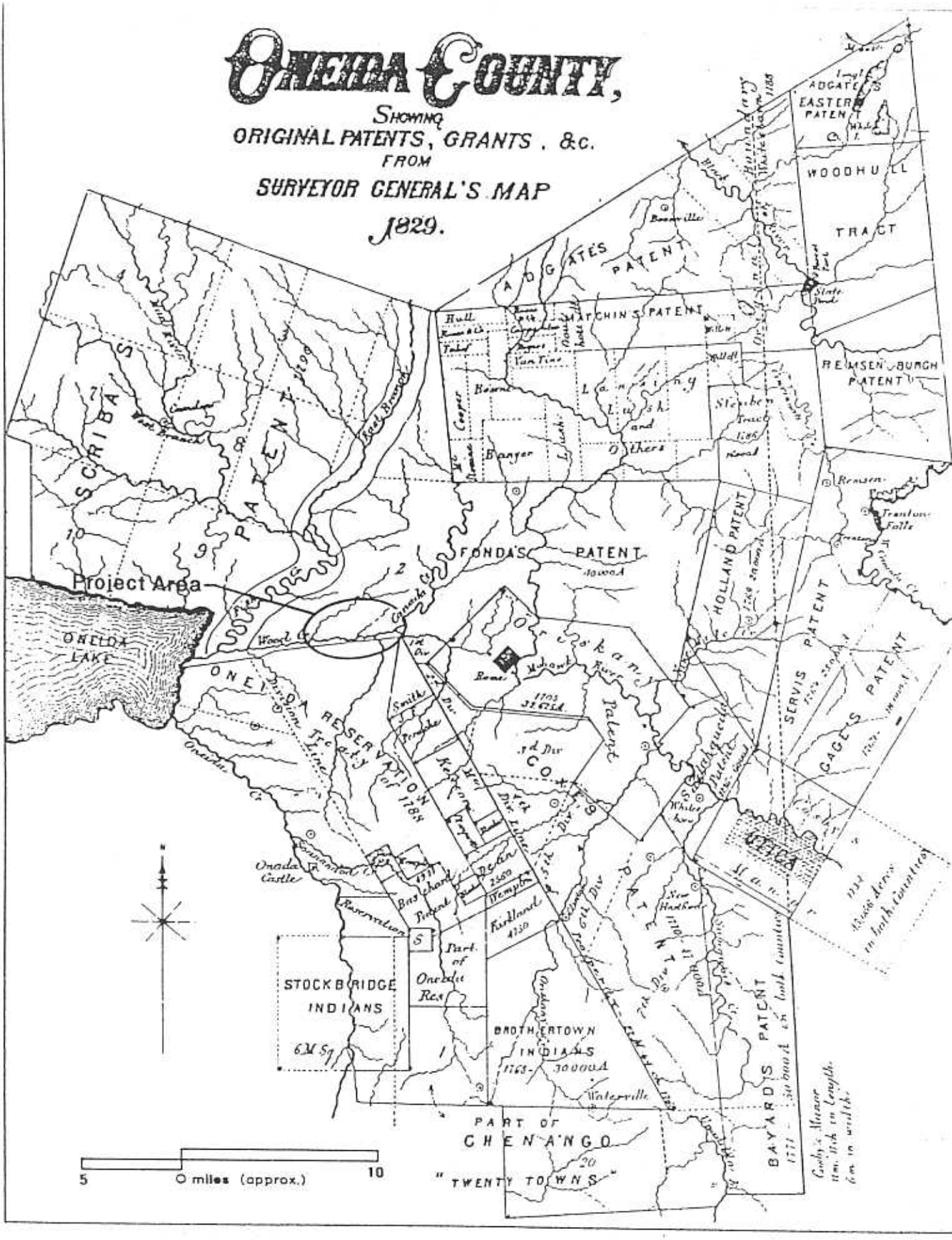

Figure 7 From the 1829 DeWitt map.

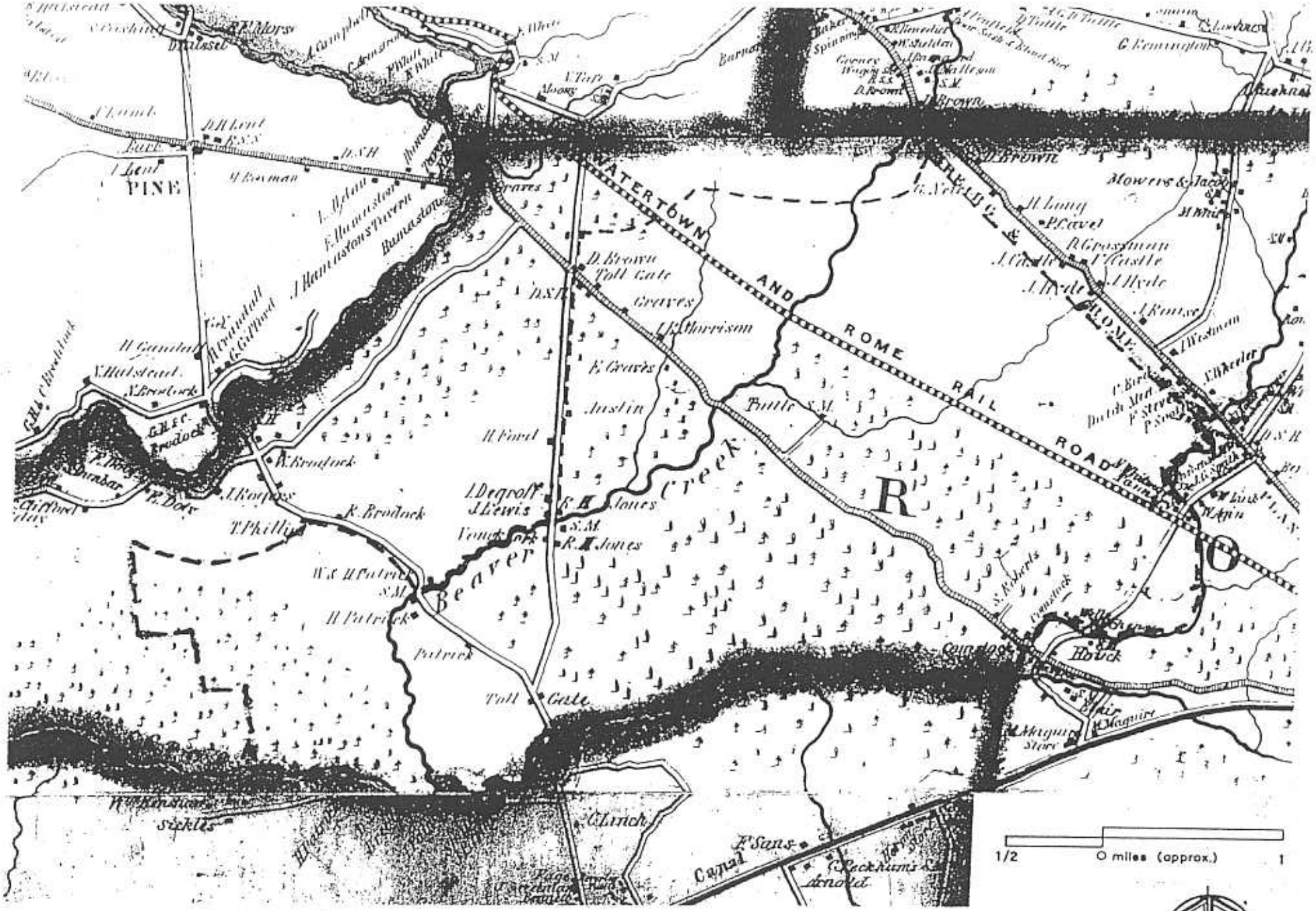

Figure 8 From the 1852 Rogerson and Murphy Map.