






# Overview Map 8.

## Legend

### Proposed Route

-  Existing Opportunity
-  Opportunity Corridor

### Existing Trails

-  Foot
-  Non-motorized
-  Motorized


### Base Features

-  Highways
-  Roads
-  Railroads
-  Counties
-  Wetlands
-  Private Land
-  Lyme Timber Prop.

### Park Management Units

-  Primitive Area
-  Wild Forest
-  Wilderness

Sources:  
New York State Department of  
Environmental Conservation  
North Country Trail Association  
National Park Service  
US Geological Survey  
US Census Bureau  
National Atlas of the United States  
ESRI

0 0.5 1 Miles   
1 inch equals 1 mile



Created: March 6, 2007

