























HISTORIC GREAT CAMPS SPECIAL MANAGEMENT AREA

EXISTING FACILITIES Contour Interval 20 Feet

- | | |
|--|--|
|  Wilderness Area |  Management Unit Boundary |
|  Wild Forest Area |  Parking Area |
|  Intensive Use Area |  Barrier |
|  Valve House |  Unmarked Foot Trail |
|  Generator Plant |  Bridge |
|  Hydroelectric Dam |  Waterway Access Site |
|  Penstock |  Unimproved Road |

PROPOSED FACILITIES

- | | |
|--|---|
|  Parking Area |  Unmarked Foot Trail |
|  Trail Register |  Trail To Be Marked |
|  Barrier |  Mtn. Bike Trail |
|  Special Management Area Boundary |  CP-3 Route |

